

# GLENDALE NARROWS RIVERWALK PROJECT

## “JEWEL AT THE BEND”



Community Workshop #1 | September 11, 2014

## **CITY OF GLENDALE**

Community Services & Parks

Marc Stirdivant

Emil Tatevosian

Public Works

Peter Vierheilig

Kevin Carter

## **DESIGN TEAM**

Atkins – PM/Engineering

John Merkler AIA

TY Lin – Bridge Design

Joe Tognoli

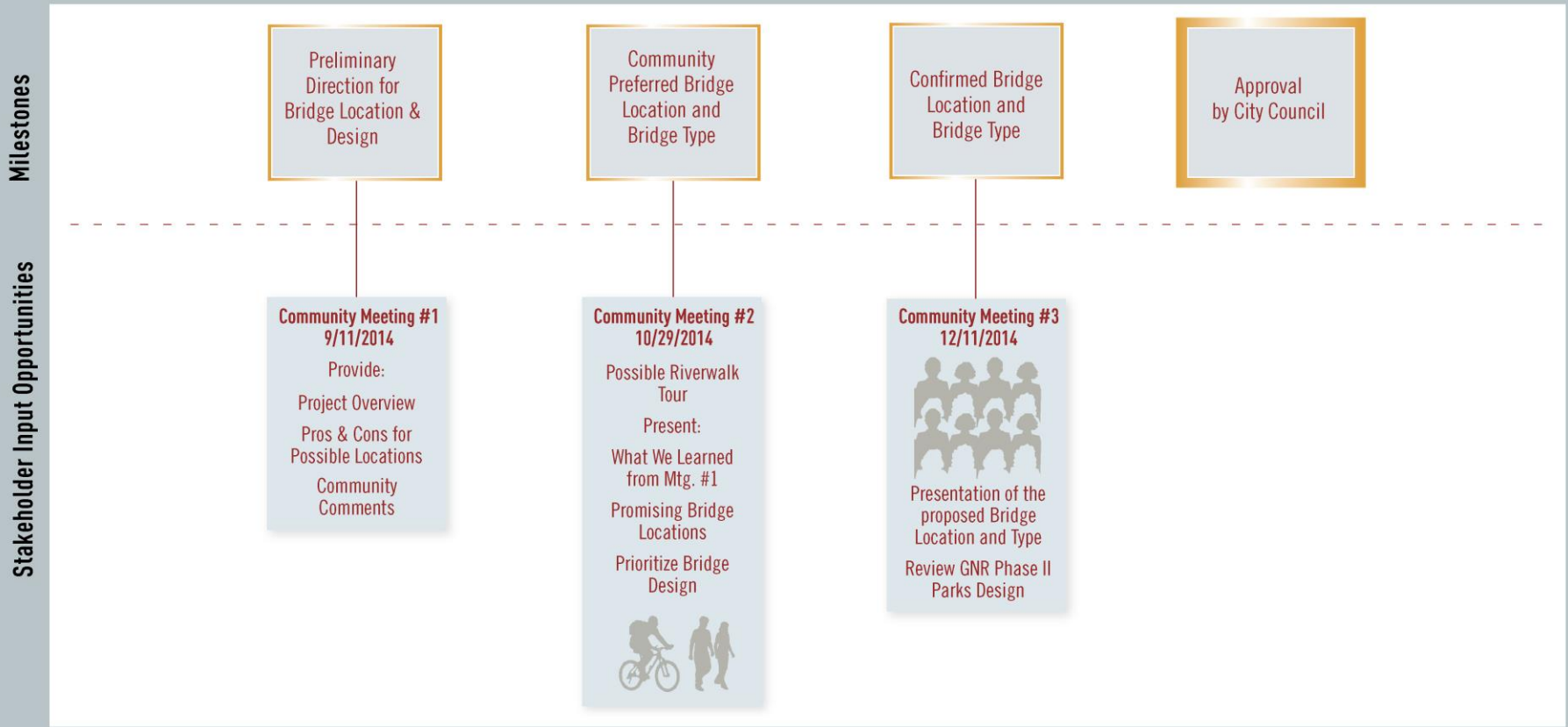
Katherine Padilla Associates – Outreach

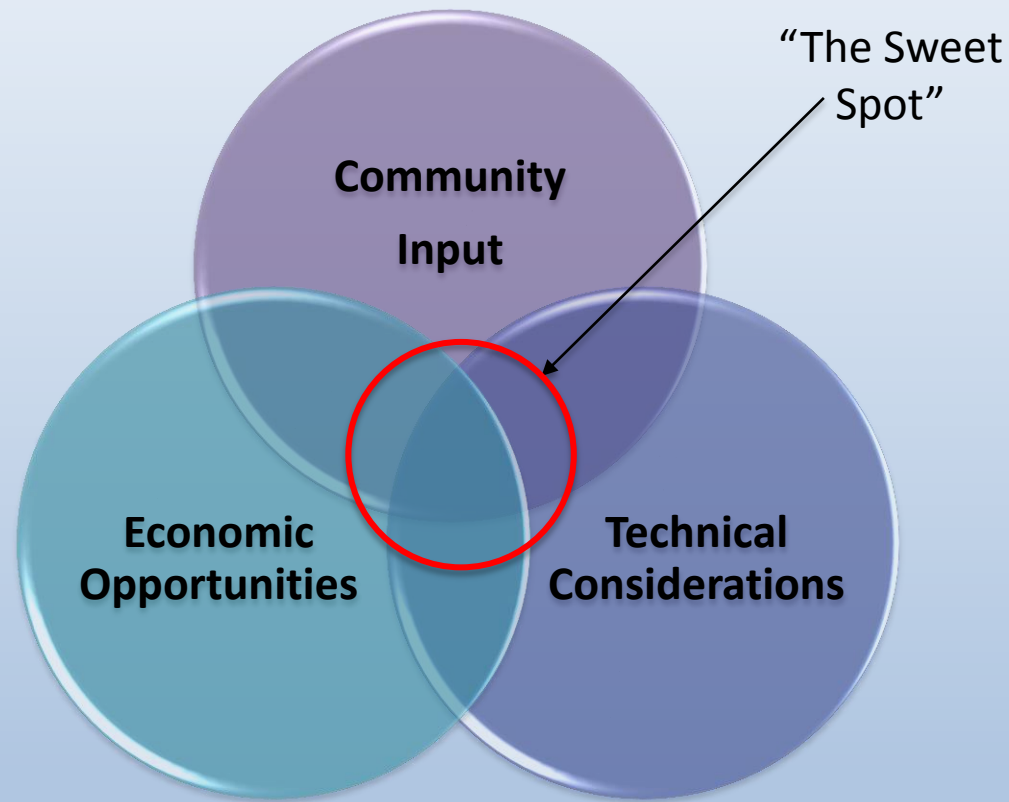
Katherine Padilla

# Glendale Riverwalk Phases II and III

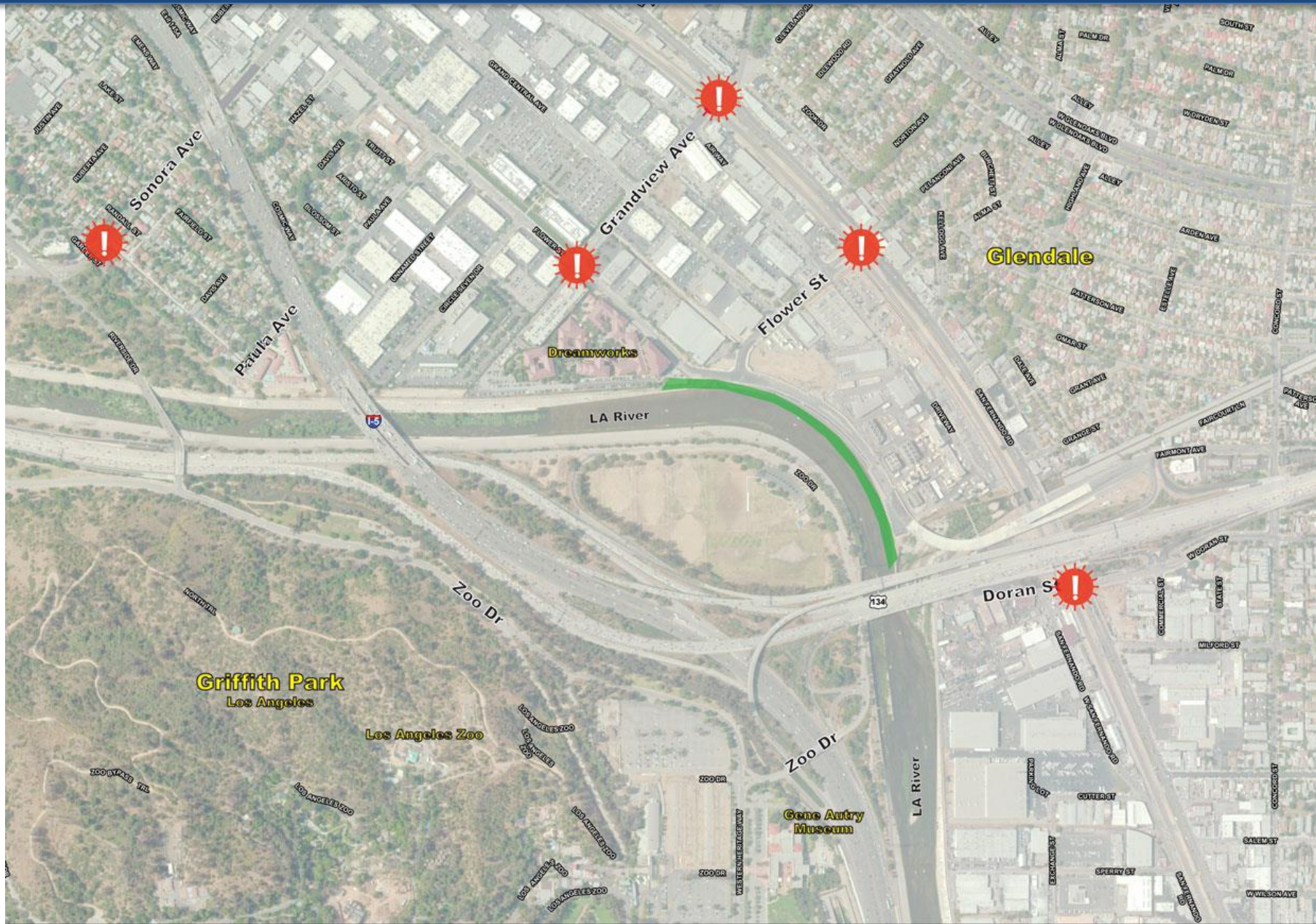
## A Joint Community/City Partnership

### The Public Participation Process:









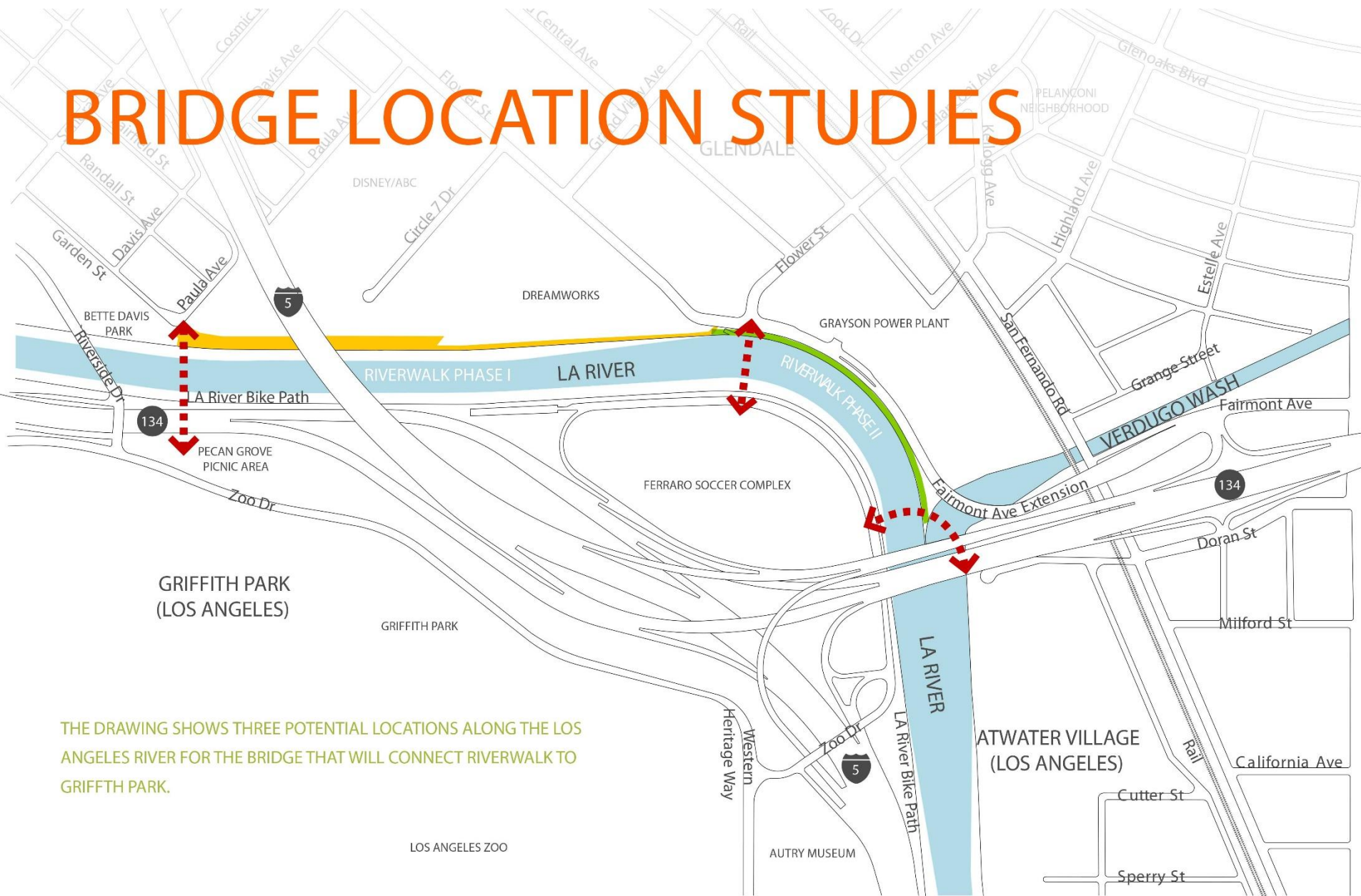


 Riverwalk Phase II  Proposed Gateway



 Riverwalk Phase II     Proposed Access Point

# BRIDGE LOCATION STUDIES





THE DRAWING SHOWS THREE POTENTIAL LOCATIONS ALONG THE LOS ANGELES RIVER FOR THE BRIDGE THAT WILL CONNECT RIVERWALK TO GRIFFTH PARK.



# Bridge Design





# STRUCTURE IN CONTEXT

BORREGAS AVENUE BICYCLE/PEDESTRIAN OVERCROSSING — BOX GIRDER BRIDGE



# BELMONT AVENUE BRIDGE — BOX GIRDER BRIDGE



# ROSE CREEK PEDESTRIAN BRIDGE — BOX GIRDER BRIDGE




# PACIFIC COAST HIGHWAY PEDESTRIAN BRIDGE — BOX GIRDER BRIDGE



# HARBOR DRIVE PEDESTRIAN BRIDGE — SUSPENSION BRIDGE



# LUSAIL PEDESTRIAN BRIDGES — CABLE STAYED BRIDGE





# TEMPE TOWN LAKE PEDESTRIAN BRIDGE — ARCH BRIDGE





# LAKE HODGES BICYCLE/PEDESTRIAN BRIDGE — STRESS RIBBON BRIDGE



# I-4 LAKE IVANHOE PEDESTRIAN BRIDGE — ARCH BRIDGE




# I-4 LAKE IVANHOE PEDESTRIAN BRIDGE — ARCH BRIDGE



MARY AVENUE BRIDGE, EMERYVILLE AMTRAK STATION BRIDGE, AND BERKELEY AQUATIC PARK BRIDGE





**DETAILS**

# HARBOR DRIVE PEDESTRIAN BRIDGE




# HARBOR DRIVE PEDESTRIAN BRIDGE





# HARBOR DRIVE PEDESTRIAN BRIDGE





\$5.5 M – Actual  
Construction Cost



\$7.5 M – Actual  
Construction Cost





\$24.5 M – Actual  
Construction Cost



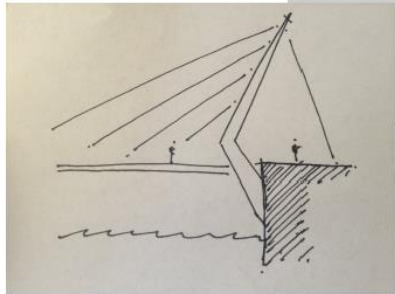

# RENDERINGS



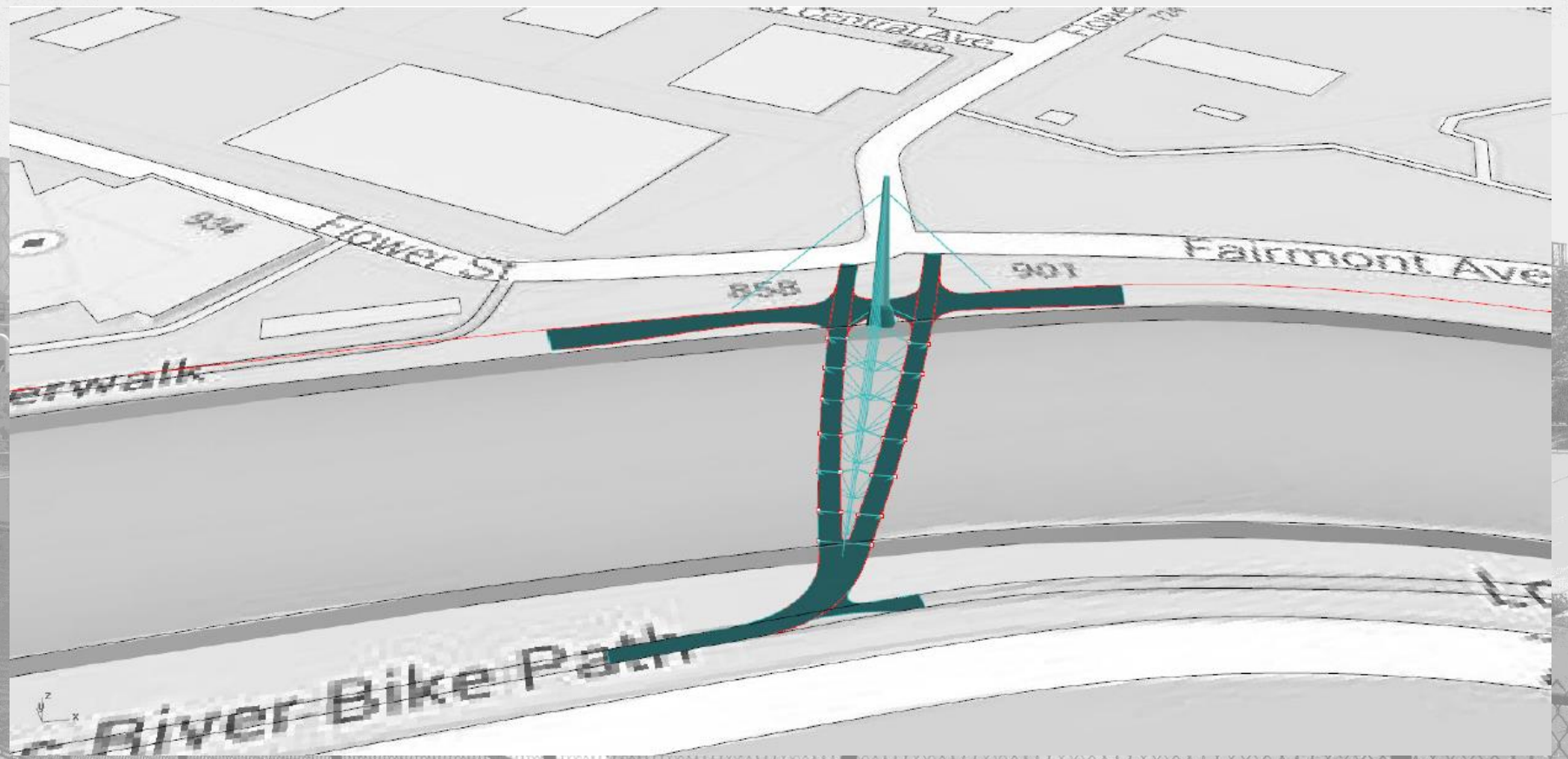


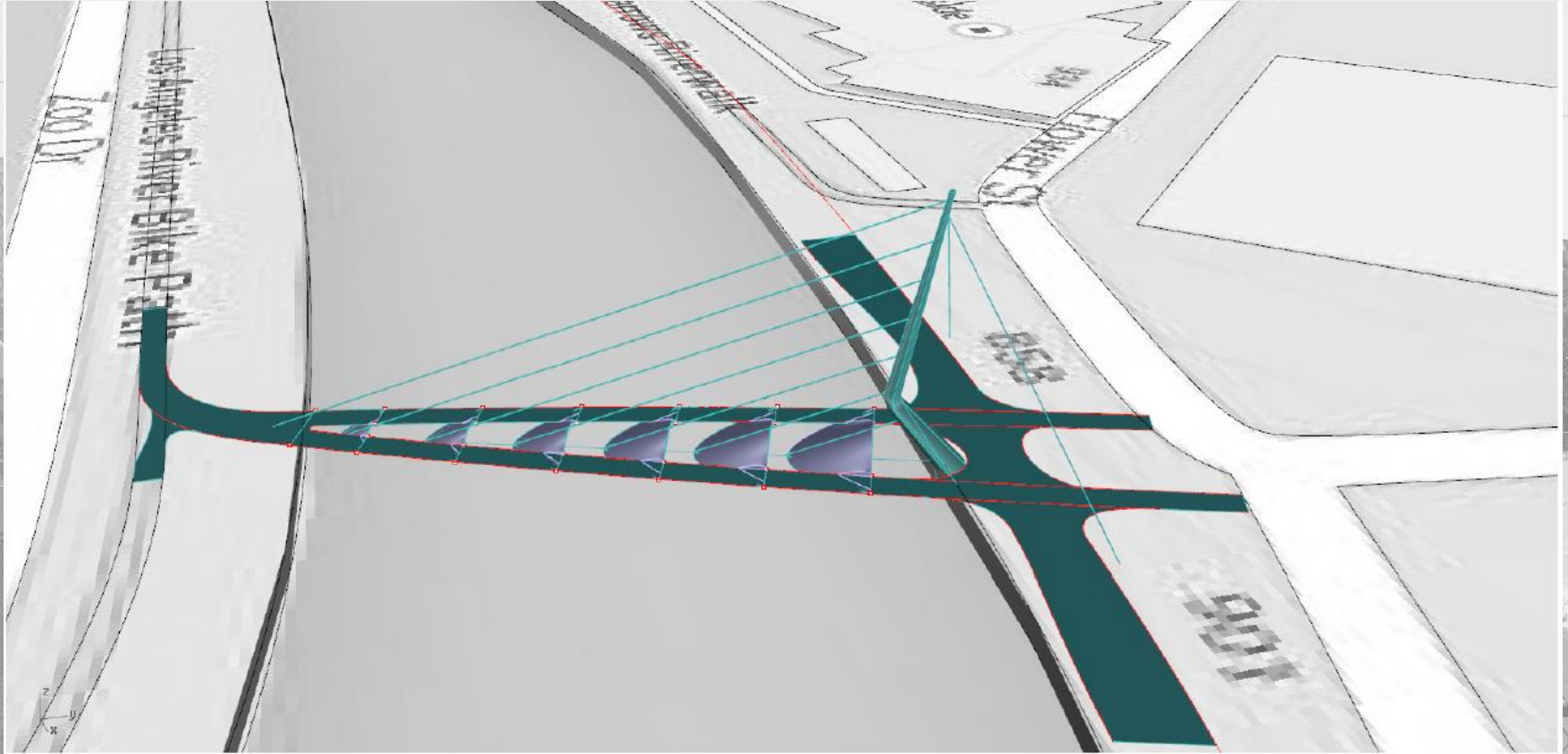


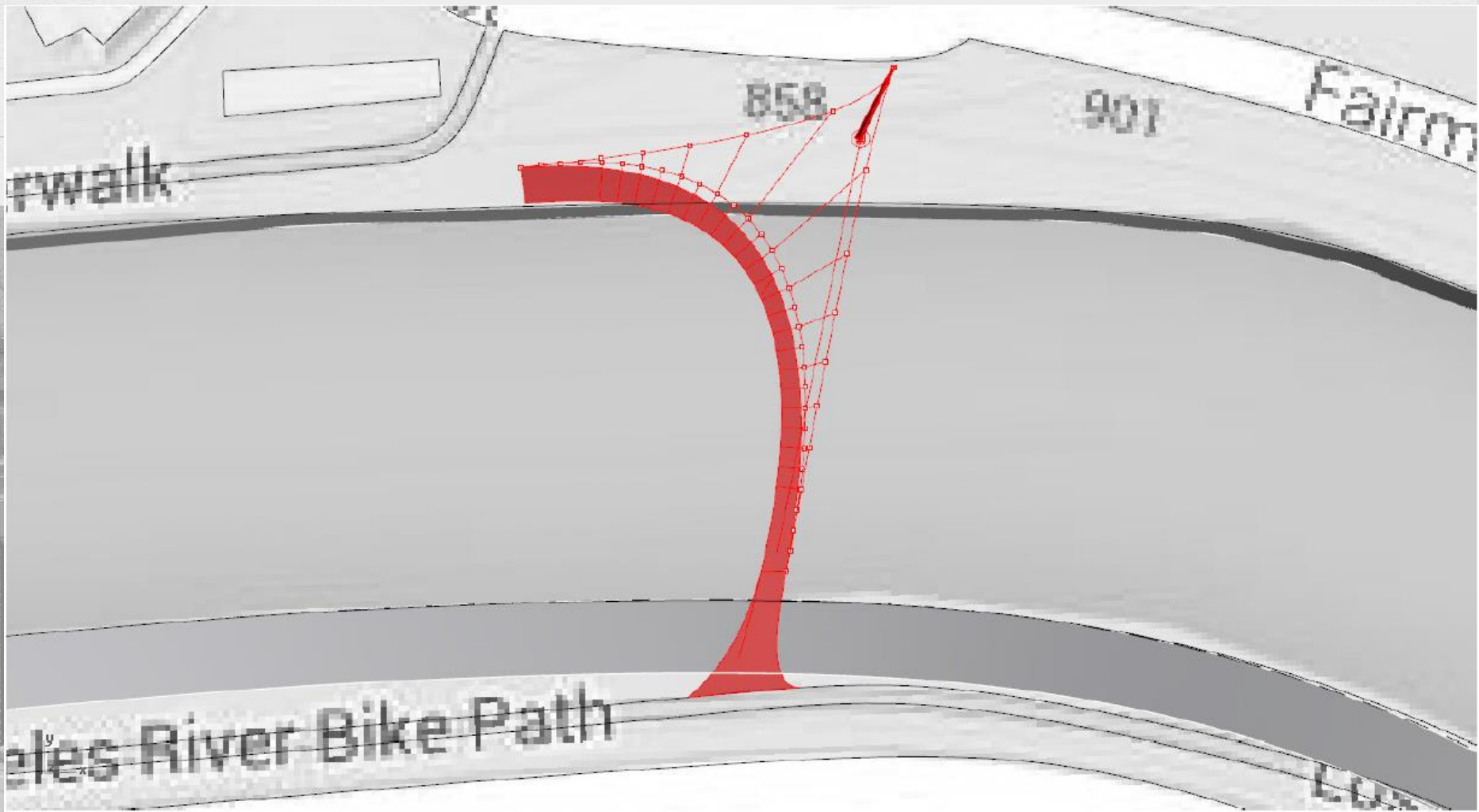





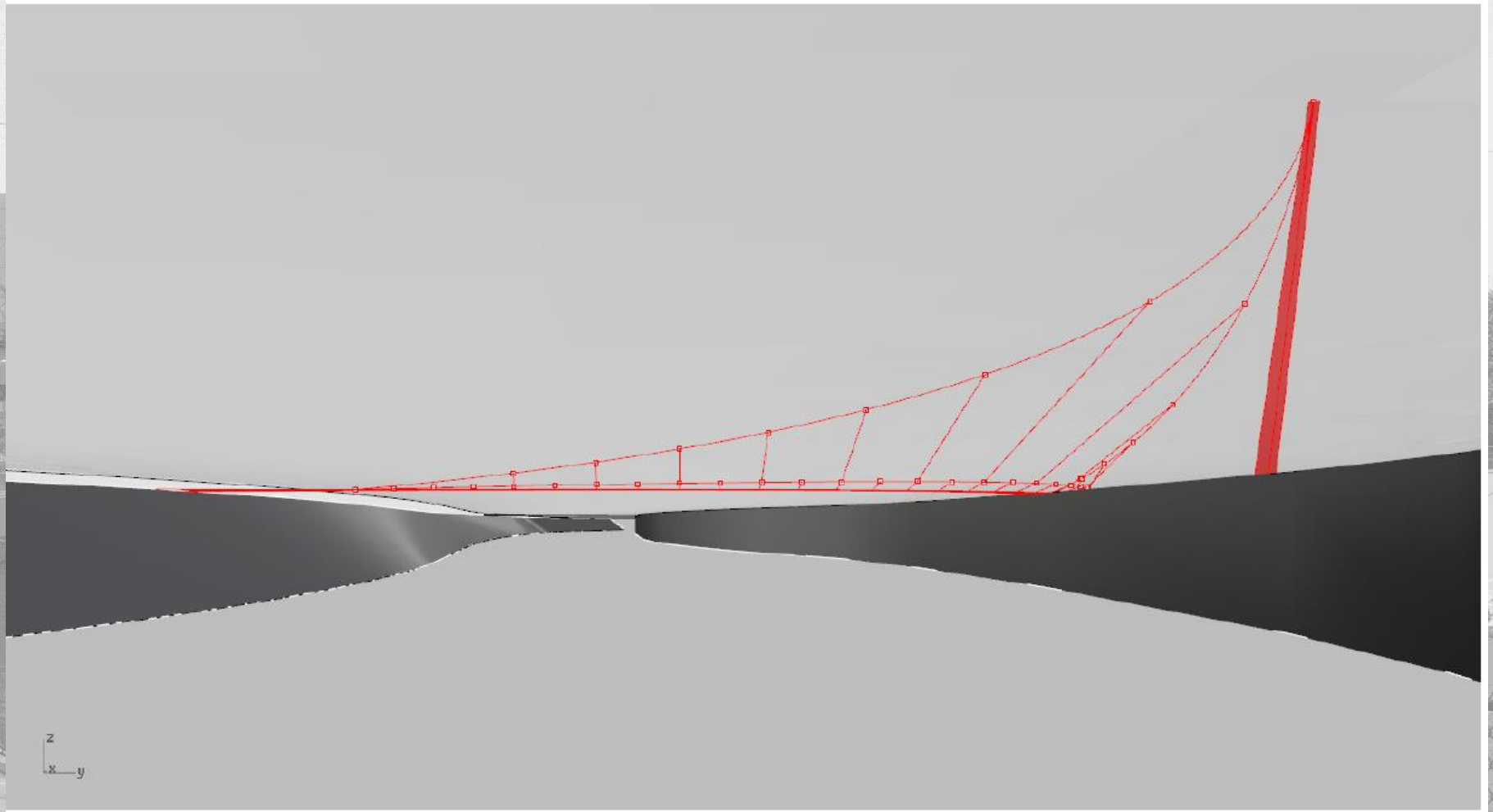


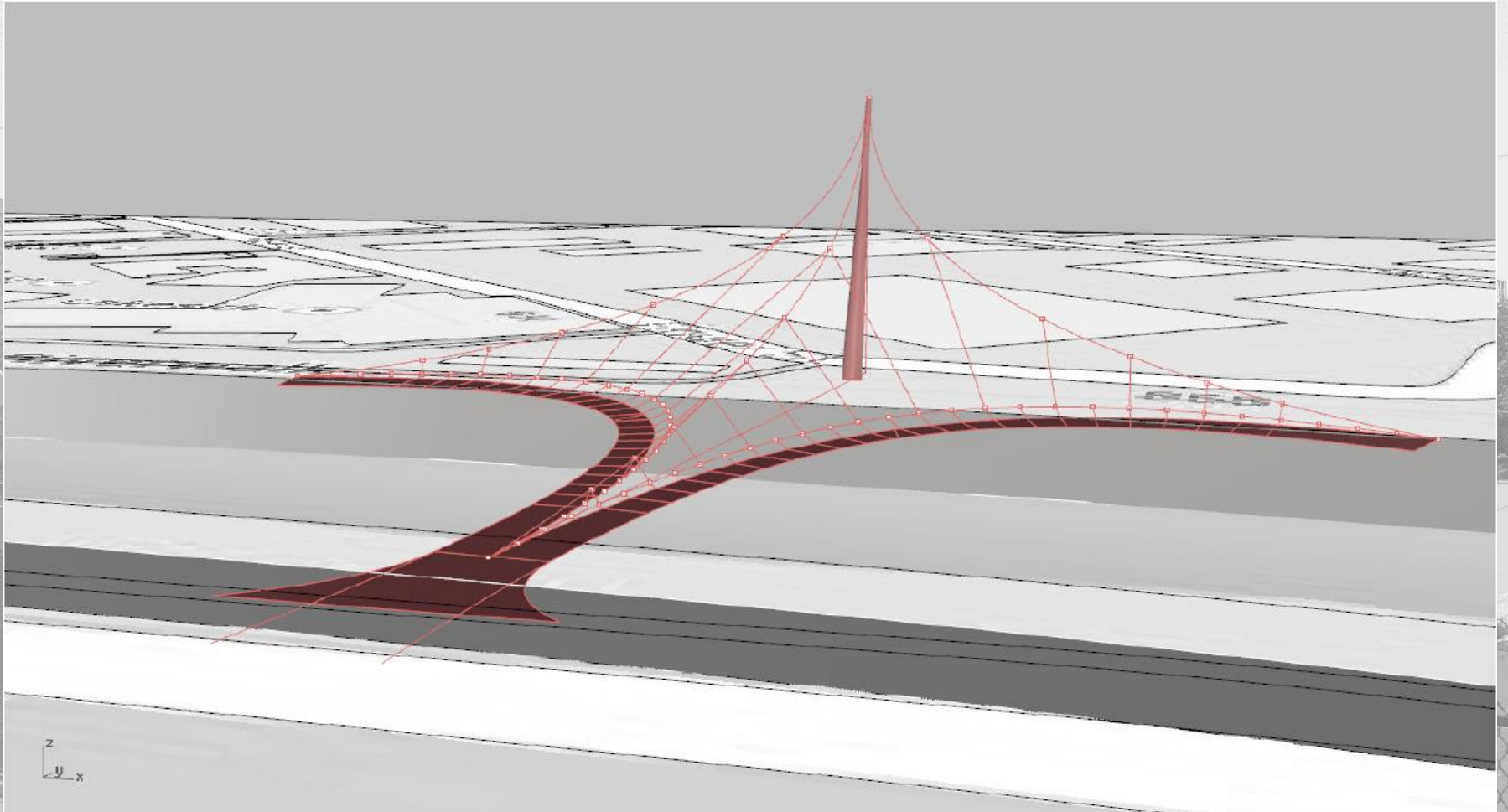




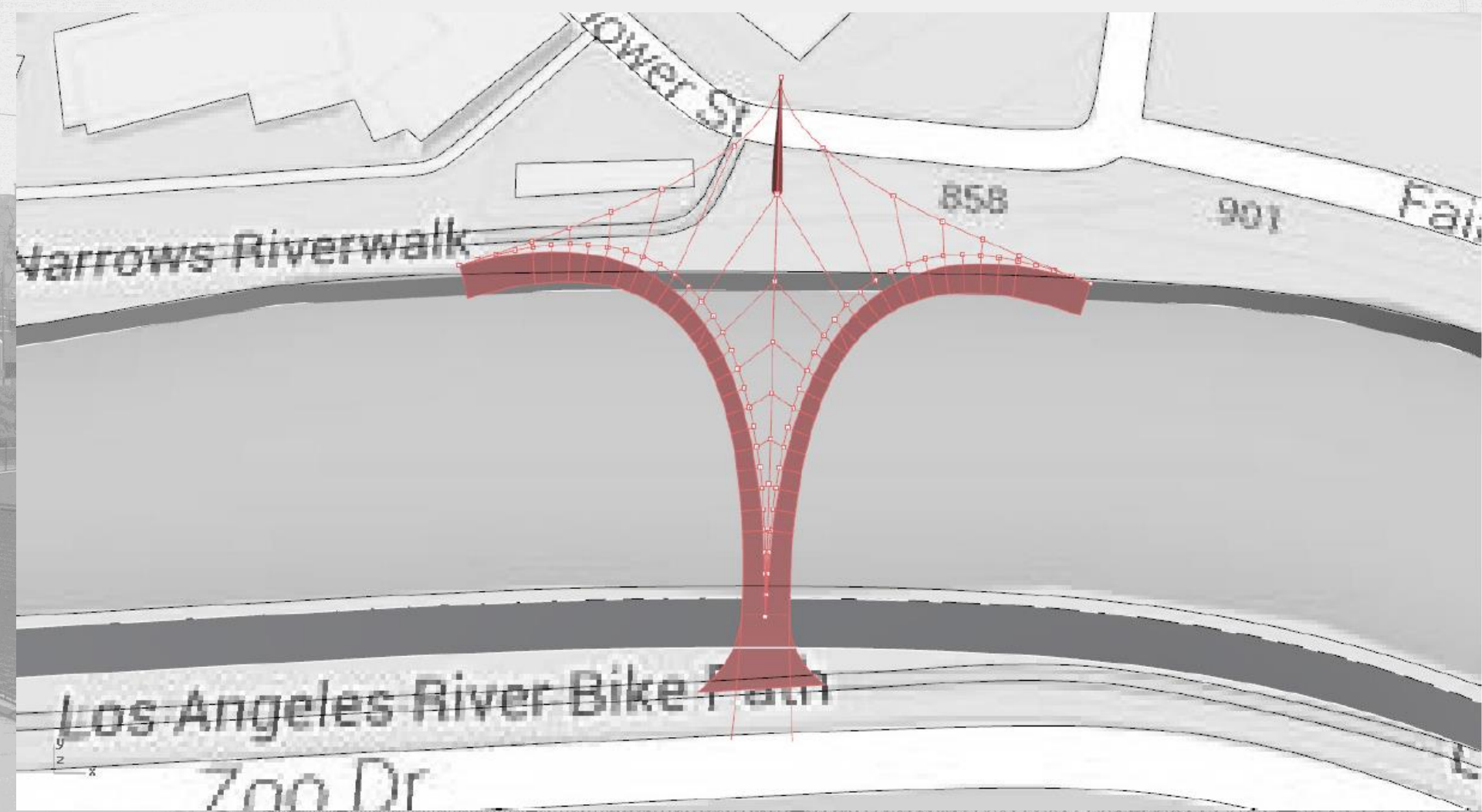







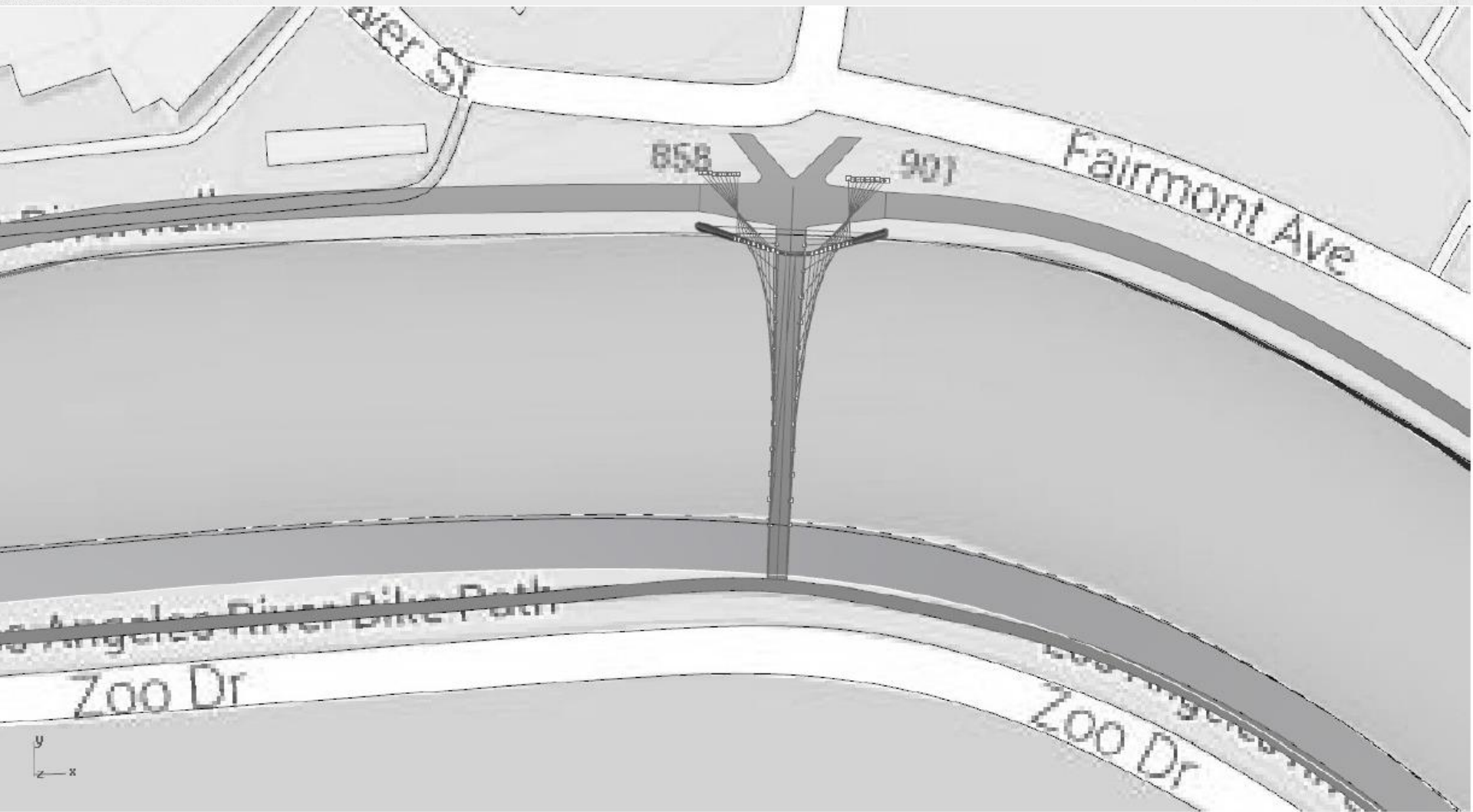



z  
y x




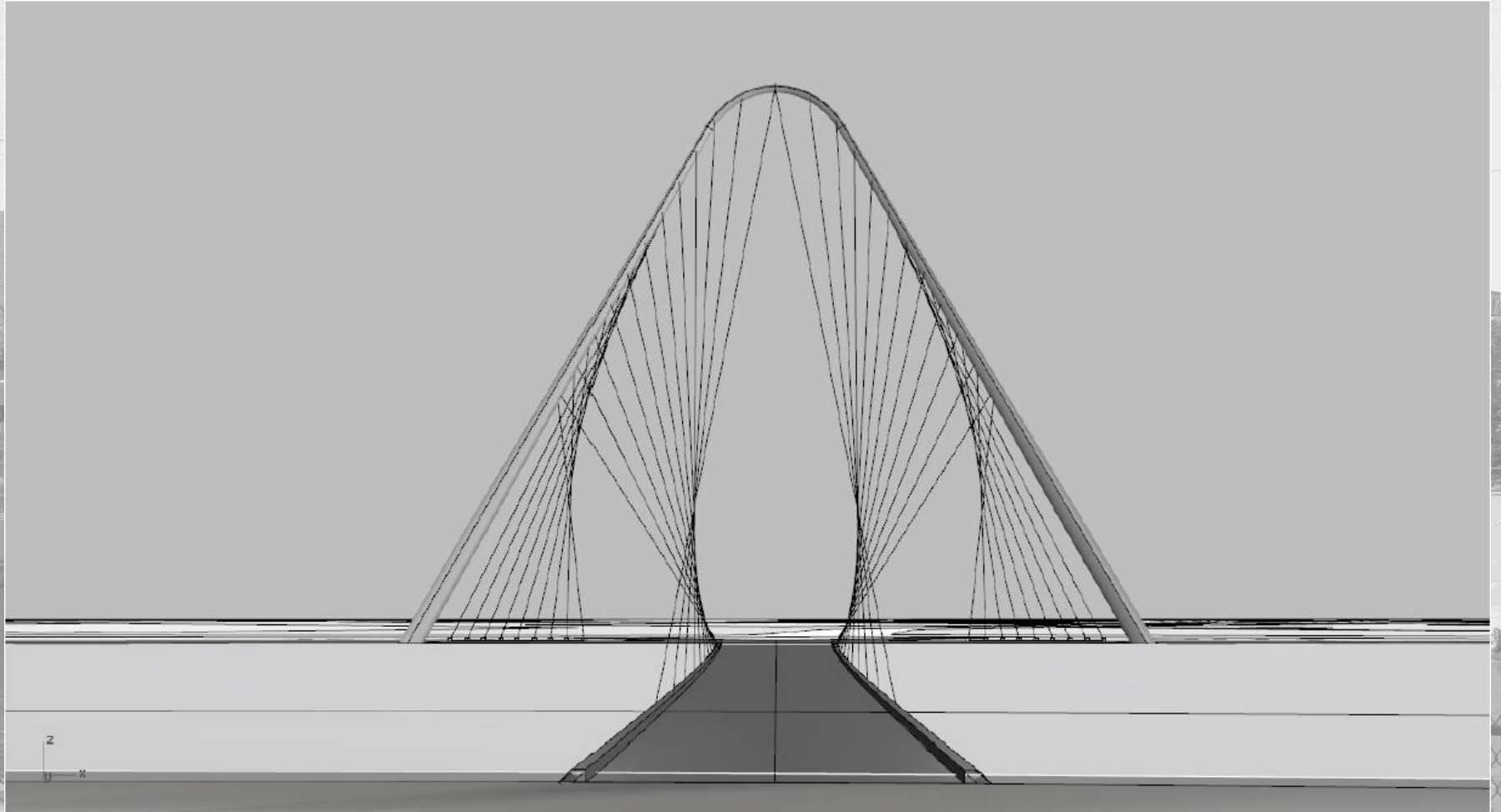




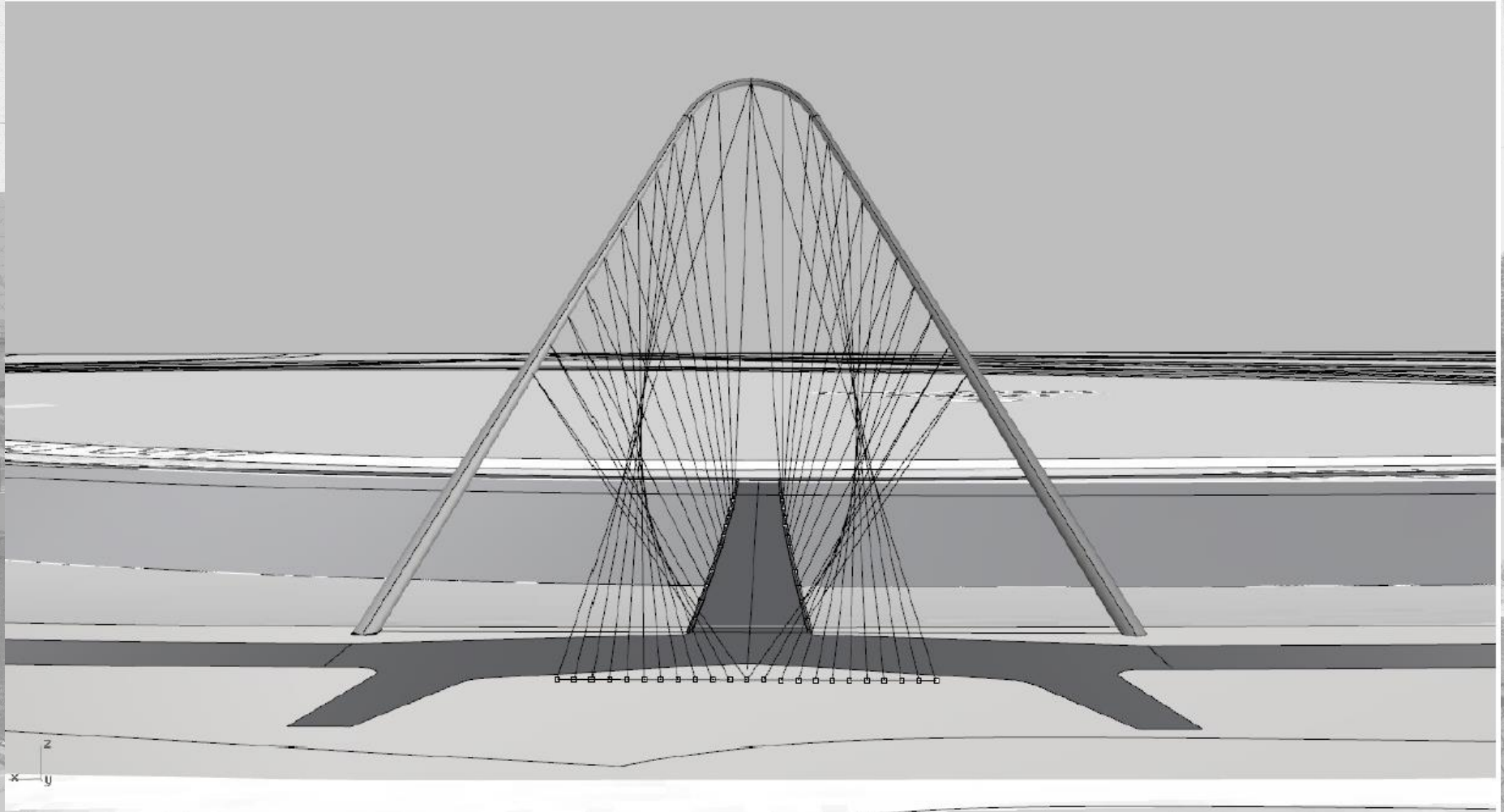


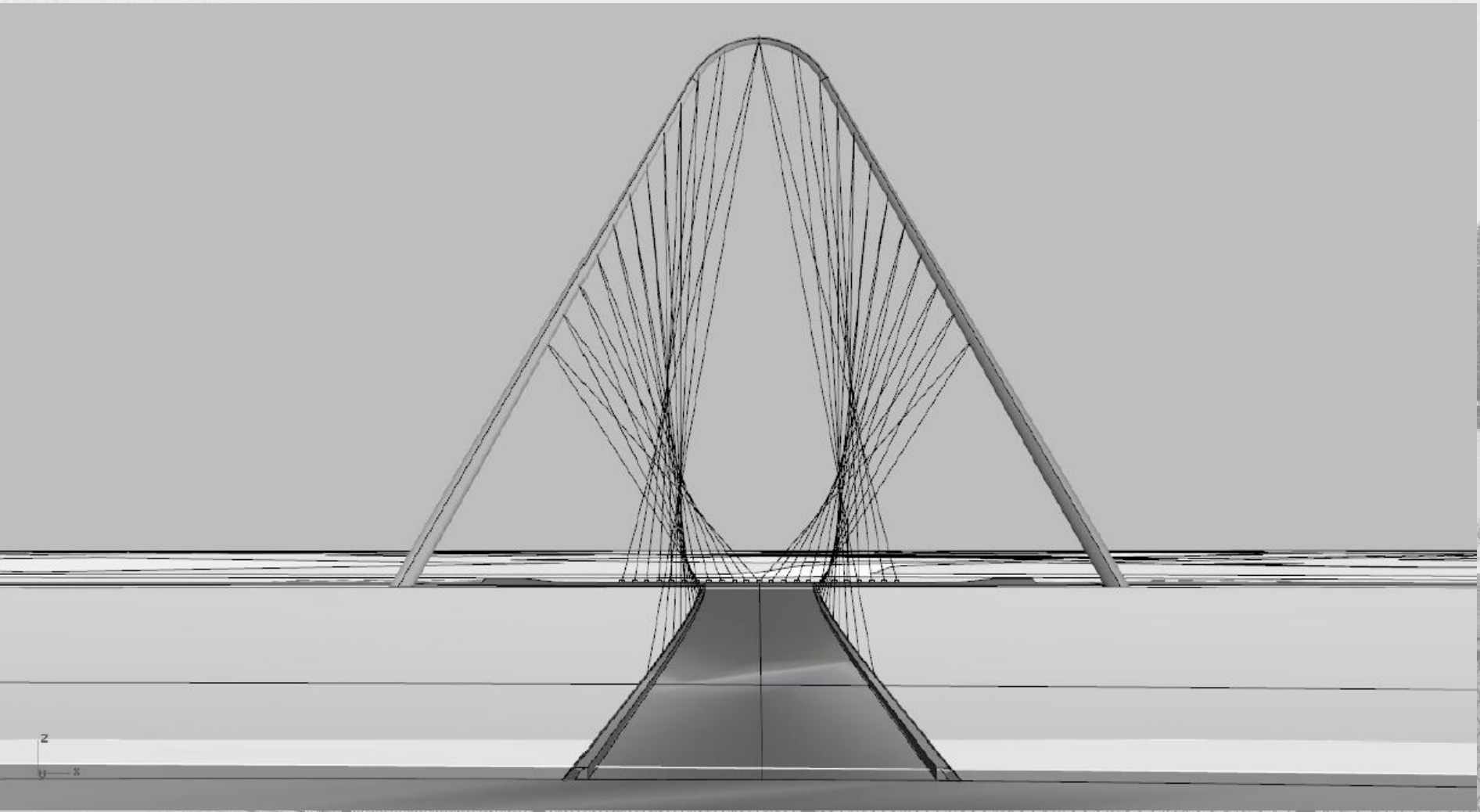







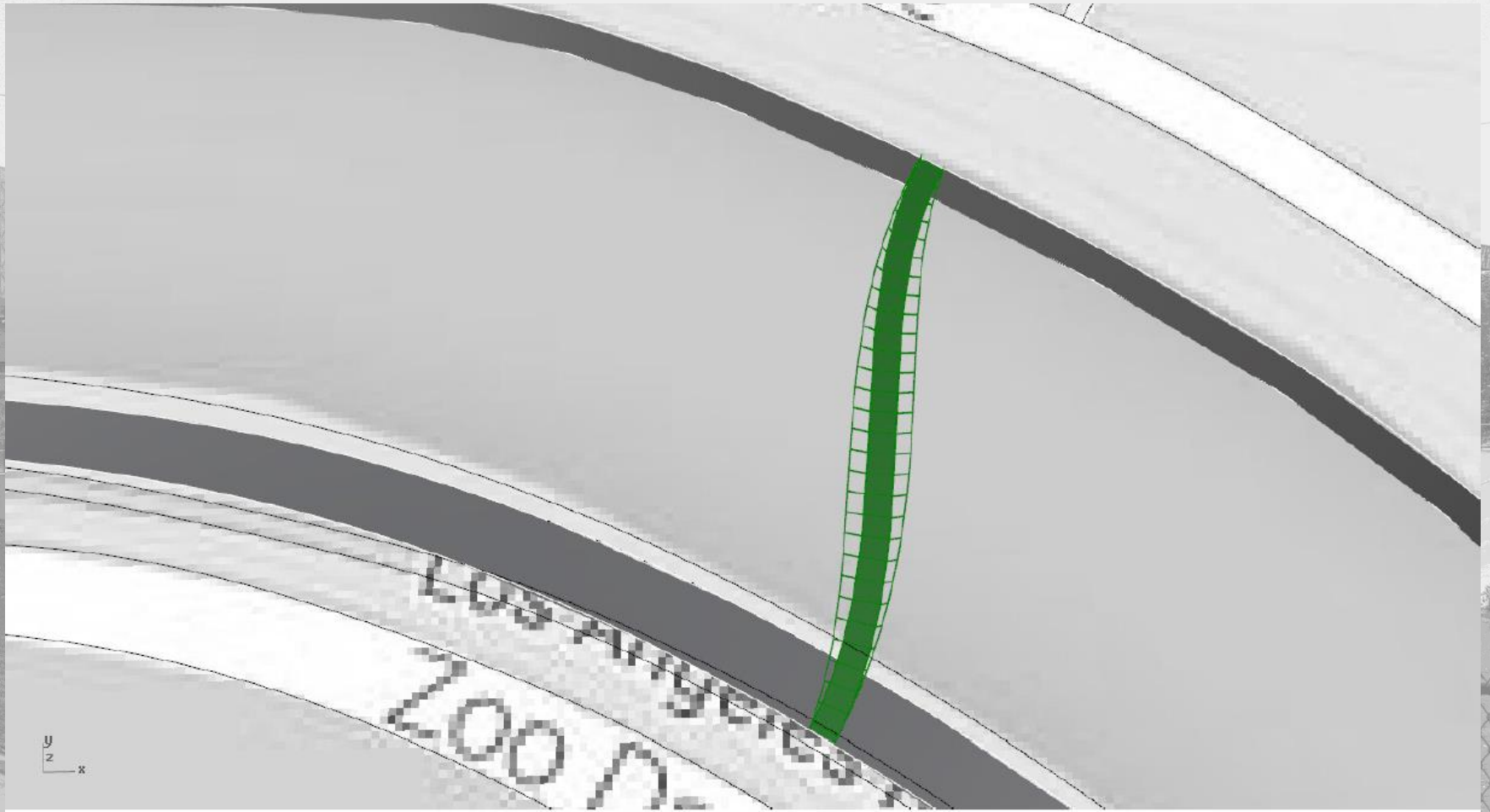







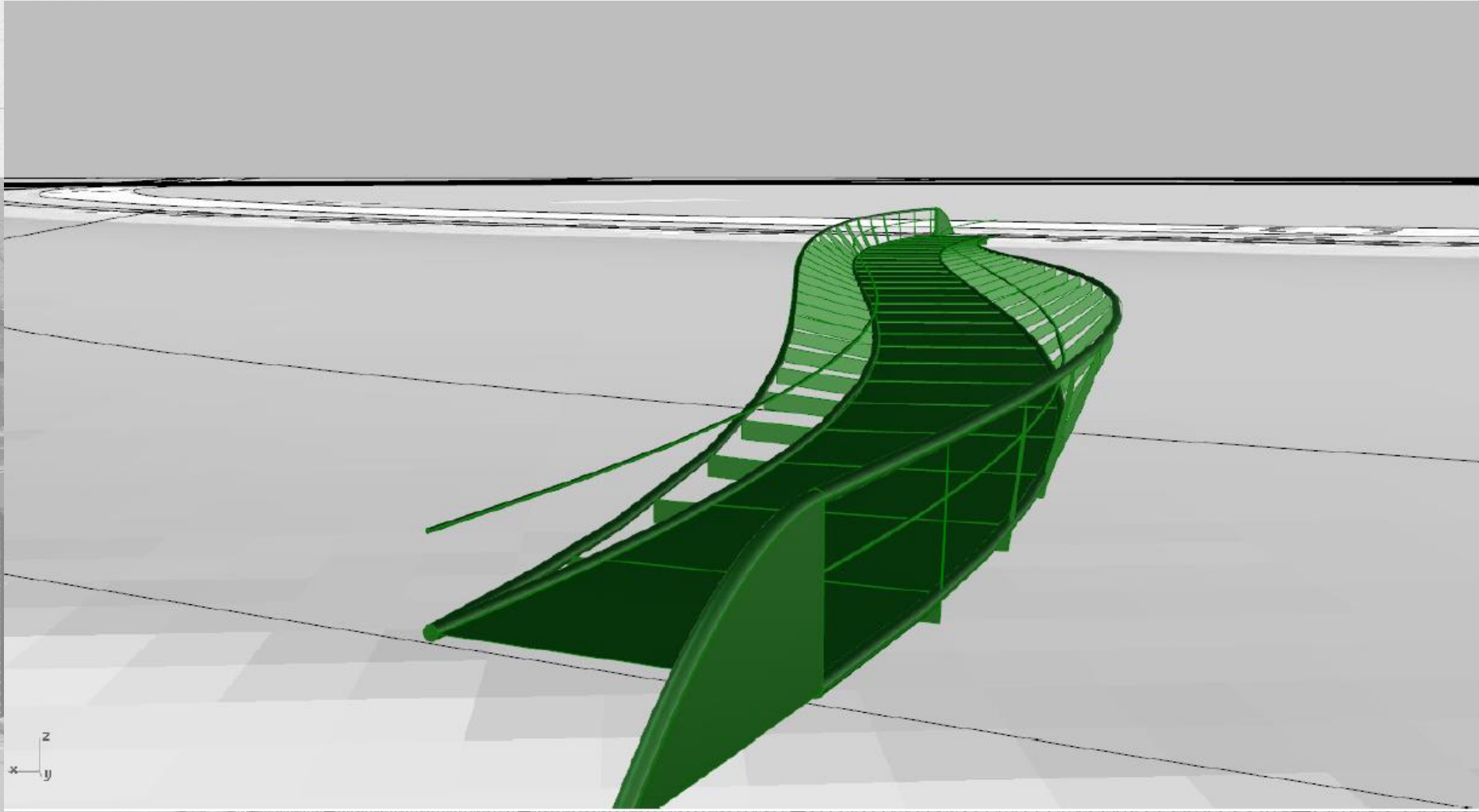








y  
z  
x












































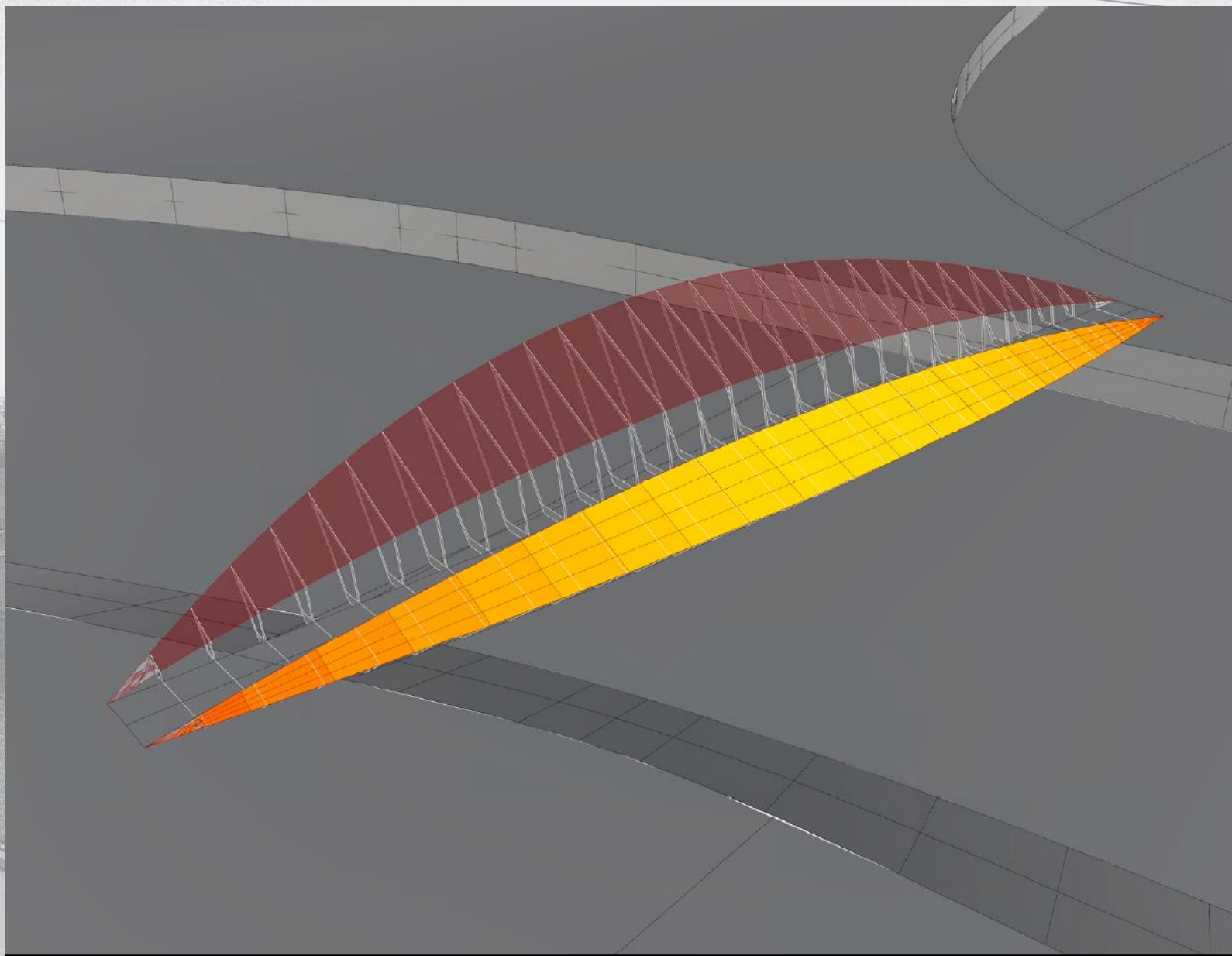
































- **Community Meeting #2**

Wednesday, October 29, 2014

Project Walk, 4 - 5:30 pm, GNR Entry Park,  
intersection of Paula Street & Garden Avenue  
*Sign up this evening for the Project Walk!*

Project Meeting, 6:30 – 8 pm

Pacific Community Center Gymnasium  
501 S. Pacific Avenue, Glendale, CA 91204

- **Community Meeting #3**

Thursday, December 11, 2014

6:30 – 8 pm

Pacific Community Center Gymnasium  
501 S. Pacific Avenue, Glendale, CA 91204

- Contact Peter Vierheilig, R.L.A.  
Project Manager, City of Glendale  
Public Works Engineering  
at (818) 937-8263, or  
[pvierheilig@glendaleca.gov](mailto:pvierheilig@glendaleca.gov)



**THANK YOU!**