



## **PHASE I ENVIRONMENTAL SITE ASSESSMENT REPORT**

### **Glendale Unified School District Property**

223- 241 North Jackson Street  
Glendale, California 91206

Report Date: July 14, 2017  
Partner Project No. 17-191133.1



Prepared for:

**Cox, Castle & Nicholson**  
2049 Century Park East, 28<sup>th</sup> Floor  
Los Angeles, California 90067

July 14, 2017

Mr. Perry Hughes  
Cox, Castle & Nicholson  
2049 Century Park East  
Los Angeles, California 90067

Subject: Phase I Environmental Site Assessment  
Glendale Unified School District Property  
223-241 North Jackson Street  
Glendale, California 91206  
Partner Project No. 17-191133.1

Dear Mr. Hughes:

Partner Engineering and Science, Inc. (Partner) is pleased to provide the results of the *Phase I Environmental Site Assessment* (Phase I ESA) report of the abovementioned address (the "subject property"). This assessment was performed in general conformance with the scope and limitations as detailed in the ASTM Practice E1527-13 Standard Practice for Environmental Site Assessments: Phase I Environmental Site Assessment Process.

This assessment included a site reconnaissance as well as research and interviews with representatives of the public, property ownership, site manager, and regulatory agencies. An assessment was made, conclusions stated, and recommendations outlined.

We appreciate the opportunity to provide environmental services to you. If you have any questions concerning this report, or if we can assist you in any other matter, please contact me at (714) 397-3103.

Sincerely,

**DRAFT**

Gavin S. Jones, EP  
Principal

## EXECUTIVE SUMMARY

---

Partner Engineering and Science, Inc. (Partner) has performed a Phase I Environmental Site Assessment (ESA) in general accordance with the scope of work and limitations of ASTM Standard Practice E1527-13, the Environmental Protection Agency Standards and Practices for All Appropriate Inquiries (AAI) (40 CFR Part 312) and set forth by Cox, Castle & Nicholson for the property located at 223 to 241 North Jackson Street in the City of Glendale, Los Angeles County, California (the "subject property"). The Phase I Environmental Site Assessment is designed to provide Cox, Castle & Nicholson with an assessment concerning environmental conditions (limited to those issues identified in the report) as they exist at the subject property.

### Property Description

The subject property is located on the north side of East Wilson Avenue, between North Jackson Street to the east and North Kenwood Street and the Allan F. Daily High School Campus to the west, within a mixed commercial/retail and residential area of Los Angeles County. Please refer to the table below for further description of the subject property:

#### *Subject Property Data*

<b>Addresses:</b>	223-241 North Jackson Street, Glendale, California 206 North Kenwood Street, Glendale California
<b>Historical Addresses:</b>	815, 817, 825 West 3 <sup>rd</sup> Street, 201-247 North Jackson Street, 200-222 North Kenwood Street, and 411-425 East Wilson Avenue, Glendale, California
<b>Property Use:</b>	Commercial (offices, educational classrooms) and residential
<b>Land Acreage (Ac):</b>	3.49 Ac
<b>Number of Buildings:</b>	Four (Buildings A and B are connected)
<b>Number of Floors:</b>	Building A: Three with one partially below-grade level Building B: Four Two Modular Classroom Buildings: One Residential Apartment Building: Three
<b>Gross Building Area (SF):</b>	61,590 SF (Total)
<b>Date of Construction:</b>	1939-2011
<b>Assessor's Parcel Number (APN):</b>	5642-017-902, 4642-017-903, 56242-017-94, and a portion of 5642-017-901
<b>Type of Construction:</b>	Concrete, concrete block, composite, and wood-framed
<b>Current Tenants:</b>	Glendale Unified School District and residential occupants
<b>Site Assessment Performed By:</b>	Robin Blanchard of Partner
<b>Site Assessment Conducted On:</b>	July 11, 2017

The subject property is currently occupied by Glendale Unified School District (GUSD) for office, educational classroom, and residential use. On-site operations consist of typical office and classroom activities at the GUSD buildings and typical residential use at the on-site apartment building. The subject property consists of two connected office buildings including Building A, a three-story building constructed in 1939 (one floor is partially below grade), and Building B, a four-story building constructed

in 1975; as well as two single-story modular buildings used for classrooms, and a three-story residential apartment building constructed in 1960. In addition to the current structures, the subject property is also improved with asphalt-paved parking, driving and loading areas, landscaping, and a vegetable garden used by students attending the adjacent high school to the west.

According to available historical sources, the subject property was formerly developed with residences by the early 1900s, a school on the south end by 1909, and developed with the GUSD warehouse and automotive facility in 1939 (current Building A). Various classrooms and residences occupied the remainder of the property until the 1970s when Building B was constructed. The southern and eastern parking and modular building areas were cleared of the former residential and school buildings in the 1970s and 2002. The current on-site residential apartment building was constructed in 1960. Tenants on the subject property have included the Third Street School, Wilson Avenue School, Allen F. Dailey School, GUSD and its predecessor agencies, and multiple generations of residences since at least 1912.

The immediately surrounding properties consist of residences to the north; a parking lot and bakery to the south across East Wilson Avenue; residences and offices to the to the east across North Jackson Street; offices to the southeast across the intersection of North Jackson Street and East Wilson Avenue; offices and residential apartments to the southwest beyond the intersection of North Kenwood Street and East Wilson Avenue; and a high school and residences, and North Kenwood Street followed by residential properties to the west.

According to soil and groundwater investigation reports for a nearby release case and topographic map interpretation, groundwater in the vicinity of the subject property is inferred to be approximately 96-98 feet below ground surface (bgs) and flow toward the southwest.

## **Findings**

A *recognized environmental condition (REC)* refers to the presence or likely presence of any hazardous substances or petroleum products in, on, or at a property: due to release to the environment; under conditions indicative of a release to the environment; or under conditions that pose a material threat of a future release to the environment. The following was identified during the course of this assessment:

- Partner did not identify any recognized environmental conditions during the course of this assessment.

A *controlled recognized environmental condition (CREC)* refers to a REC resulting from a past release of hazardous substances or petroleum products that has been addressed to the satisfaction of the applicable regulatory authority, with hazardous substances or petroleum products allowed to remain in place subject to the implementation of required controls. The following was identified during the course of this assessment:

- Partner did not identify any controlled recognized environmental conditions during the course of this assessment.

A *historical recognized environmental condition (HREC)* refers to a past release of any hazardous substances or petroleum products that has occurred in connection with the property and has been



addressed to the satisfaction of the applicable regulatory authority or meeting unrestricted use criteria established by a regulatory authority, without subjecting the property to any required controls. The following was identified during the course of this assessment:

- Partner did not identify any historical recognized environmental conditions during the course of this assessment.

An *environmental issue* refers to environmental concerns identified by Partner, which do not qualify as RECs; however, warrant further discussion. The following was identified during the course of this assessment:

- According to available documentation, a historical 550-gallon Underground Storage Tank (UST) was reported as abandoned on-site in Glendale Fire Department Records obtained during a 2015 Phase I Environmental Site Assessment conducted by Andersen Environmental (Andersen). According to Andersen, the exact use, location or status of the tank was not reported. Andersen conducted a Geophysical and Limited Soil Sampling assessment in August 2015, which revealed the potential presence of an existing UST in the parking lot to the south-southwest of Building B. Soil sampling in the area of the detected object, as well as in two other locations of reported subsurface anomalies/disturbances did not reveal evidence of a release of petroleum hydrocarbons. Based on the results of the August 2015 soil sampling, which did not reveal evidence of a release and present location of the suspected UST in a paved parking/drive area, the UST does not appear to represent a significant environmental concern at this time. However, the suspected UST should be confirmed by excavation and removed in accordance with all applicable regulatory guidelines.
- Due to the age of the subject property buildings, there is a potential that asbestos-containing material (ACM) and/or lead-based paint (LBP) are present. Overall, suspect ACMs and painted surfaces were observed in good condition and do not appear to pose a health and safety concern to the occupants of the subject property at this time. According to the GUSD site contact, the buildings are managed under an Asbestos Operations and Maintenance (O&M) Plan and asbestos was removed from the buildings during prior renovations.

## **Conclusions, Opinions and Recommendations**

Partner has performed a Phase I Environmental Site Assessment in conformance with the scope and limitations of ASTM Practice E1527-13 of 223 to 241 North Jackson Street in the City of Glendale, Los Angeles County, California (the "subject property"). Any exceptions to, or deletions from, this practice are described in Section 1.5 of this report.

This assessment has revealed no evidence of recognized environmental conditions in connection with the subject property; however, environmental issues were noted. Based on the conclusions of this assessment, Partner recommends the following:

- If redevelopment of the subject property is planned, the suspected UST should be confirmed by excavation and removed in accordance with all applicable regulatory guidelines.
- Continued adherence to the reported Asbestos O&M Plan. In addition, a LBP O&M Plan should be implemented to safely manage these suspected materials.

# TABLE OF CONTENTS

---

<b>1.0</b>	<b>INTRODUCTION .....</b>	<b>1</b>
1.1	Purpose .....	1
1.2	Scope of Work .....	1
1.3	Limitations .....	2
1.4	User Reliance .....	2
1.5	Limiting Conditions .....	3
<b>2.0</b>	<b>SITE DESCRIPTION .....</b>	<b>4</b>
2.1	Site Location and Legal Description .....	4
2.2	Current Property Use .....	4
2.3	Current Use of Adjacent Properties .....	4
2.4	Physical Setting Sources .....	5
2.4.1	Topography .....	5
2.4.2	Hydrology .....	5
2.4.3	Geology/Soils .....	5
2.4.4	Flood Zone Information .....	6
<b>3.0</b>	<b>HISTORICAL INFORMATION.....</b>	<b>7</b>
3.1	Aerial Photograph Review .....	7
3.2	Fire Insurance Maps .....	9
3.3	City Directories .....	11
3.4	Historical Topographic Maps .....	12
<b>4.0</b>	<b>REGULATORY RECORDS REVIEW .....</b>	<b>14</b>
4.1	Regulatory Agencies .....	14
4.1.1	Health Department .....	14
4.1.2	Fire Department .....	14
4.1.3	Air Pollution Control Agency .....	14
4.1.4	Regional Water Quality Agency .....	15
4.1.5	Department of Toxic Substances Control .....	15
4.1.6	Building Department .....	15
4.1.7	Planning Department .....	16
4.1.8	Oil & Gas Exploration .....	16
4.1.9	Assessor's Office .....	16
4.2	Mapped Database Records Search .....	17
4.2.1	Regulatory Database Summary .....	17
4.2.2	Subject Property Listings .....	18
4.2.3	Adjacent Property Listings .....	18
4.2.4	Sites of Concern Listings .....	19
4.2.5	Orphan Listings .....	19
<b>5.0</b>	<b>USER PROVIDED INFORMATION AND INTERVIEWS.....</b>	<b>20</b>
5.1	Interviews .....	21
5.1.1	Interview with Owner .....	21
5.1.2	Interview with Report User .....	21
5.1.3	Interview with Key Site Manager .....	21

5.1.4	Interviews with Past Owners, Operators and Occupants .....	21
5.1.5	Interview with Others .....	21
5.2	User Provided Information.....	22
5.2.1	Title Records, Environmental Liens, and AULs.....	22
5.2.2	Specialized Knowledge.....	22
5.2.3	Actual Knowledge of the User .....	22
5.2.4	Valuation Reduction for Environmental Issues .....	22
5.2.5	Commonly Known or Reasonably Ascertainable Information .....	22
5.2.6	Previous Reports and Other Provided Documentation .....	22
<b>6.0</b>	<b>SITE RECONNAISSANCE .....</b>	<b>25</b>
6.1	General Site Characteristics.....	25
6.2	Potential Environmental Hazards.....	26
6.3	Non-ASTM Services.....	28
6.3.1	Asbestos-Containing Materials (ACMs) .....	28
6.3.2	Lead-Based Paint (LBP) .....	29
6.3.3	Radon .....	29
6.3.4	Lead in Drinking Water.....	30
6.3.5	Mold.....	30
6.4	Adjacent Property Reconnaissance.....	30
<b>7.0</b>	<b>FINDINGS AND CONCLUSIONS.....</b>	<b>31</b>
<b>8.0</b>	<b>SIGNATURES OF ENVIRONMENTAL PROFESSIONALS .....</b>	<b>33</b>
<b>9.0</b>	<b>REFERENCES.....</b>	<b>34</b>

**Figures**

- Figure 1** Site Location Map
- Figure 2** Site Plan
- Figure 3** Topographic Map

**Appendices**

- Appendix A** Site Photographs
- Appendix B** Historical/Regulatory Documentation
- Appendix C** Regulatory Database Report
- Appendix D** Qualifications

## 1.0 INTRODUCTION

---

Partner Engineering and Science, Inc. (Partner) has performed a Phase I Environmental Site Assessment (ESA) in general conformance with the scope and limitations of ASTM Standard Practice E1527-13 and the Environmental Protection Agency Standards and Practices for All Appropriate Inquiries (AAI) (40 CFR Part 312) for the property located at 223 to 241 North Jackson Street in the City of Glendale, Los Angeles County, California (the "subject property"). Any exceptions to, or deletions from, this scope of work are described in the report.

### 1.1 Purpose

The purpose of this ESA is to identify existing or potential Recognized Environmental Conditions (as defined by ASTM Standard E1527-13) affecting the subject property that: 1) constitute or result in a material violation or a potential material violation of any applicable environmental law; 2) impose any material constraints on the operation of the subject property or require a material change in the use thereof; 3) require clean-up, remedial action or other response with respect to Hazardous Substances or Petroleum Products on or affecting the subject property under any applicable environmental law; 4) may affect the value of the subject property; and 5) may require specific actions to be performed with regard to such conditions and circumstances. The information contained in the ESA Report will be used by Client to: 1) evaluate its legal and financial liabilities for transactions related to foreclosure, purchase, sale, loan origination, loan workout or seller financing; 2) evaluate the subject property's overall development potential, the associated market value and the impact of applicable laws that restrict financial and other types of assistance for the future development of the subject property; and/or 3) determine whether specific actions are required to be performed prior to the foreclosure, purchase, sale, loan origination, loan workout or seller financing of the subject property.

This ESA was performed to permit the *User* to satisfy one of the requirements to qualify for the innocent landowner, contiguous property owner, or bona fide prospective purchaser limitations on scope of Comprehensive Environmental Response, Compensation and Liability Act (CERCLA) (42 U.S.C. §9601) liability (hereinafter, the "*landowner liability protections*," or "*LLPs*"). ASTM Standard E1527-13 constitutes "*all appropriate inquiry* into the previous ownership and uses of the *property* consistent with good commercial or customary practice" as defined at 42 U.S.C. §9601(35)(B).

### 1.2 Scope of Work

The scope of work for this ESA is in general accordance with the requirements of ASTM Standard E1527-13. This assessment included: 1) a property and adjacent site reconnaissance; 2) interviews with key personnel; 3) a review of historical sources; 4) a review of regulatory agency records; and 5) a review of a regulatory database report provided by a third-party vendor. Partner contacted local agencies, such as environmental health departments, fire departments and building departments in order to determine any current and/or former hazardous substances usage, storage and/or releases of hazardous substances on the subject property. Additionally, Partner researched information on the presence of activity and use limitations (AULs) at these agencies. As defined by ASTM E1527-13, AULs are the legal or physical restrictions or limitations on the use of, or access to, a site or facility: 1) to reduce or eliminate potential

exposure to hazardous substances or petroleum products in the soil or groundwater on the subject property; or 2) to prevent activities that could interfere with the effectiveness of a response action, in order to ensure maintenance of a condition of no significant risk to public health or the environment. These legal or physical restrictions, which may include institutional and/or engineering controls (IC/ECs), are intended to prevent adverse impacts to individuals or populations that may be exposed to hazardous substances and petroleum products in the soil or groundwater on the property.

If requested by Client, this report may also include the identification, discussion of, and/or limited sampling of asbestos-containing materials (ACMs), lead-based paint (LBP), mold, and/or radon.

### **1.3 Limitations**

Partner warrants that the findings and conclusions contained herein were accomplished in accordance with the methodologies set forth in the Scope of Work. These methodologies are described as representing good commercial and customary practice for conducting an ESA of a property for the purpose of identifying recognized environmental conditions. There is a possibility that even with the proper application of these methodologies there may exist on the subject property conditions that could not be identified within the scope of the assessment or which were not reasonably identifiable from the available information. Partner believes that the information obtained from the record review and the interviews concerning the subject property is reliable. However, Partner cannot and does not warrant or guarantee that the information provided by these other sources is accurate or complete. The conclusions and findings set forth in this report are strictly limited in time and scope to the date of the evaluations. The conclusions presented in the report are based solely on the services described therein, and not on scientific tasks or procedures beyond the scope of agreed-upon services or the time and budgeting restraints imposed by the Client. No other warranties are implied or expressed.

Some of the information provided in this report is based upon personal interviews, and research of available documents, records, and maps held by the appropriate government and private agencies. This report is subject to the limitations of historical documentation, availability, and accuracy of pertinent records, and the personal recollections of those persons contacted.

This practice does not address requirements of any state or local laws or of any federal laws other than the all appropriate inquiry provisions of the LLPs. Further, this report does not intend to address all of the safety concerns, if any, associated with the subject property.

Environmental concerns, which are beyond the scope of a Phase I ESA as defined by ASTM include the following: ACMs, LBP, radon, and lead in drinking water. These issues may affect environmental risk at the subject property and may warrant discussion and/or assessment; however, are considered non-scope issues. If specifically requested by the Client, these non-scope issues are discussed in Section 6.3.

### **1.4 User Reliance**

Cox, Castle & Nicholson engaged Partner to perform this assessment in accordance with an agreement governing the nature, scope and purpose of the work as well as other matters critical to the engagement. All reports, both verbal and written, are for the sole use and benefit of Cox, Castle & Nicholson. Either



verbally or in writing, third parties may come into possession of this report or all or part of the information generated as a result of this work. In the absence of a written agreement with Partner granting such rights, no third parties shall have rights of recourse or recovery whatsoever under any course of action against Partner, its officers, employees, vendors, successors or assigns. Any such unauthorized user shall be responsible to protect, indemnify and hold Partner, Client and their respective officers, employees, vendors, successors and assigns harmless from any and all claims, damages, losses, liabilities, expenses (including reasonable attorneys' fees) and costs attributable to such Use. Unauthorized use of this report shall constitute acceptance of and commitment to these responsibilities, which shall be irrevocable and shall apply regardless of the cause of action or legal theory pled or asserted. Additional legal penalties may apply.

This report has been completed under specific Terms and Conditions relating to scope, relying parties, limitations of liability, indemnification, dispute resolution, and other factors relevant to any reliance on this report. Any parties relying on this report do so having accepted the Terms and Conditions for which this report was completed. A copy of Partner's standard Terms and Conditions can be found at <http://www.partneresi.com/terms-and-conditions.php>.

## **1.5 Limiting Conditions**

The findings and conclusions contain all of the limitations inherent in these methodologies that are referred to in ASTM E1527-13.

Specific limitations and exceptions to this ESA are more specifically set forth below:

- Partner requested information relative to deed restrictions and environmental liens, a title search, and completion of a pre-survey questionnaire from the Report User. This information was not provided at the time of the assessment.
- Partner submitted Freedom of Information Act (FOIA) requests to Glendale Fire Department, Glendale Building Department and Los Angeles County Public Health Investigation Unit for information pertaining to hazardous substances, underground storage tanks, releases, inspection records, etc. for the subject property and/or adjacent properties. As of this writing, these agencies have not responded to Partner's request. Based on information obtained from other historical sources, this limitation is not expected to alter the overall findings of this assessment.
- Partner observed approximately 25% of all interior units and all common areas. Partner did not access the interior of the residential apartment building. Based on the size and nature of use of the unobserved units (residential and office), this limited method of survey is not expected to alter the overall findings of this assessment.

Due to time constraints associated with this report, the Client has requested the report despite the above-listed limitations.

## 2.0 SITE DESCRIPTION

---

### 2.1 Site Location and Legal Description

The subject property at 223 to 241 North Jackson Street in Glendale, California is located on the north side of East Wilson Avenue between North Jackson Street to the east and North Kenwood Avenue and the Allan F. Daily High School Campus to the west. According to the Los Angeles County Assessor and the property contact, the subject property is legally described as Assessors Parcels 5642-017-901, 5642-017-902, 4642-017-903 and 56242-017-94, excluding Lots 10, 12, 14, 16 and 18 of Parcel 5642-017-901, and ownership is currently vested in Glendale Unified School District since the early 1900s.

Please refer to Figure 1: Site Location Map, Figure 2: Site Plan, Figure 3: Topographic Map, and Appendix A: Site Photographs for the location and site characteristics of the subject property.

### 2.2 Current Property Use

The subject property is currently occupied by Glendale Unified School District (GUSD) for office, educational classroom, and residential use. On-site operations consist of typical office and classroom activities at the GUSD buildings and typical residential use at the on-site apartment building. The subject property consists of two connected office buildings including Building A, a three-story building constructed in 1939 (one floor is partially below grade), and Building B, a four-story building constructed in 1975; as well as two single-story modular buildings used for classrooms, and a three-story residential apartment building constructed in 1960. In addition to the current structures, the subject property is also improved with asphalt-paved parking, driving and loading areas, landscaping, and a vegetable garden used by students attending the adjacent high school to the west.

The subject property is designated for commercial development by the City of Glendale.

The subject property was identified as an Annual Hazardous Waste Manifest Database (HAZNET) site in the regulatory database report, as further discussed in Section 4.2.

### 2.3 Current Use of Adjacent Properties

The subject property is located within a mixed commercial/retail and residential area of Los Angeles County. During the vicinity reconnaissance, Partner observed the following land use on properties in the immediate vicinity of the subject property:

#### ***Immediately Surrounding Properties***

<b>North:</b>	Residential Apartments (247 North Jackson Street)
<b>South:</b>	East Wilson Avenue followed by Americana Bakery (145 North Jackson Street) and a parking area (400 East Wilson Avenue)
<b>Southeast:</b>	Intersection of North Jackson Street and East Wilson Avenue followed by offices (500-512 East Wilson Avenue)
<b>East:</b>	North Jackson Street followed by offices (505 East Wilson Avenue/206 North Jackson Street) and residences (210-240 North Jackson Street and 500 East California Avenue)
<b>Southwest:</b>	Intersection of North Kenwood Street and East Wilson Avenue followed by offices and apartments (141 North Kenwood Street/400-478 East Wilson Avenue)
<b>West:</b>	Allan F. Daily High School (220 North Kenwood Street), residential apartments (234 North

### ***Immediately Surrounding Properties***

Kenwood Street), and North Kenwood Street followed by residential apartments (201-217 North Kenwood Street)

The adjacent properties to the west, east, and southeast were identified as EDR Historical Auto sites in the regulatory database report, as discussed in Section 4.2.

## **2.4 Physical Setting Sources**

### **2.4.1 Topography**

The United States Geological Survey (USGS) *Burbank, California* Quadrangle 7.5-minute series topographic map was reviewed for this ESA. According to the contour lines on the topographic map, the subject property is located at approximately 576 feet above mean sea level (MSL). The contour lines in the area of the subject property indicate the area is sloping gently toward the southwest. The subject property is depicted on the 2012 map as located in a developed area with an adjacent school.

A copy of the most recent topographic map is included as Figure 3 of this report.

### **2.4.2 Hydrology**

According to topographic map interpretation and a nearby site investigation, the direction of groundwater in the vicinity of the subject property is inferred to flow toward the southwest. The nearest surface water in the vicinity of the subject property is the concrete-lined Verdugo Wash drainage channel located approximately 250-feet northeast of the subject property. No settling ponds, lagoons, surface impoundments, wetlands or natural catch basins were observed at the subject property during this assessment.

According to available information, a public water system operated by Glendale Water and Power (GDWP) serves the subject property vicinity. According to a representative of the GDWP, shallow groundwater beneath the subject property is not utilized for domestic purposes. The sources of public water for the City of Glendale are primarily surface water from Metropolitan Water District and the Colorado River with approximately 25% of the water obtained from local deep groundwater wells within the City.

According to soil and groundwater investigation reports for a nearby property (200 South Central Avenue, RWQCB Case #912040107), the depth of groundwater in the vicinity of the subject property has been measured at approximately 96-98 feet below ground surface (bgs).

### **2.4.3 Geology/Soils**

The subject property is situated within the southeastern portion of the San Fernando Basin in the Transverse Ranges physiographic province of the State of California. The uppermost geologic formation underlying the soils at the subject property are Quaternary Age non-marine alluvial deposits, mainly sands and gravelly sands, with occasional silts and clay deposited by erosion of the surrounding hills and mountains. The alluvium overlies sandstone and conglomerates of the Topanga Formation.

Based on soil boring information for a nearby property (200 South Central Avenue, RWQCB Case #912040107), soils in the site vicinity are described as sand, gravelly sand, and sandy gravel with interbedded layers of silty and clayey sand to a total depth of approximately 96-98 feet bgs.

#### **2.4.4 Flood Zone Information**

Partner performed a review of the Flood Insurance Rate Map, published by the Federal Emergency Management Agency. According to Community Panel Number 06037C1345F, dated September 26, 2008, the subject property appears to be located in Zone X, an area located outside of the 100-year and 500-year flood plains.

### 3.0 HISTORICAL INFORMATION

Partner obtained historical use information about the subject property from a variety of sources. A chronological listing of the historical data found is summarized in the table below:

<b>Historical Use Information</b>		
<b>Period/Date</b>	<b>Source</b>	<b>Description/Use</b>
1896	Topographic Maps	Undeveloped
1900s-1909	Aerial Photographs, City Directories, Previous Report, Sanborn Maps	Residential
1912-1939	Aerial Photographs, City Directories, Previous Report, Sanborn Maps, Interviews	School and Residential
1939-1960s	Aerial Photographs, Building Records, City Directories, Interviews, On-site Observations, Sanborn Maps	School, School District Warehouse and Automobile Garage, Residential
1970-Present	Aerial Photographs, Building Records, City Directories, Interviews, On-site Observations, Sanborn Maps	School District Headquarters, limited classroom use, residential

Tenants on the subject property have included the Third Street School, Wilson Avenue School, Allen F. Dailey School, GUSD and its predecessor agencies, and multiple generations of residences since at least 1912. With the exception of the historical on-site Underground Storage Tank (UST) discussed in Sections 4.1.2 and 5.2.6, no potential environmental concerns were identified in association with the current or former use of the subject property.

Crude oil and distilled oil storage tanks were depicted on the block to the southeast of the subject property on the reviewed 1908-1919 Sanborn Fire Insurance Maps. Based on the estimated distance to the tanks (approximately 300-feet southeast of the subject property boundary and approximately 500-feet southeast of Building B), cross- to down-gradient location, and lack of releases reported at this location, these former off-site features do not appear to represent a significant environmental concern for the subject property.

#### 3.1 Aerial Photograph Review

Partner obtained available aerial photographs of the subject property and surrounding area from Environmental Data Resources (EDR) and Google Earth. The following observations were noted to be visible on the subject property and adjacent properties during the aerial photograph review:

<b>Date:</b>	<b>1923, 1928, 1938</b>	<b>Scale:</b>	<b>1"=500'</b>
<b>Subject Property:</b>	Developed with three connected buildings on the southern end of the property and several extensions to the north, identified as school buildings on Sanborn Maps. Three single-family dwellings and up to two small garages and/or sheds are present on the northern portion.		
<b>North:</b>	Developed with residences		
<b>South:</b>	Appears developed with two large buildings directly south and to the southeast and with small residential structures across East Wilson Avenue		
<b>East:</b>	Developed with small residential structures across North Jackson Street		

**Date:** 1923, 1928, 1938 **Scale:** 1"=500'

**West:** Developed with open space as part of the school grounds and with single-family residences across North Kenwood Street. Some structures and apparent planted areas appear adjacent to the subject property by 1928.

**Date:** 1952, 1964 **Scale:** 1"=500'

**Subject Property:** Developed with the current Building A, and a long narrow structure in the location of an automotive garage depicted on Sanborn Maps (in addition to the school buildings and residences observed on earlier photographs).

**North:** No significant changes visible

**South:** No significant changes visible

**East:** No significant changes visible

**West:** No significant changes visible except larger structures appear adjacent to the west by 1964

**Date:** 1970 **Scale:** 1"=500'

**Subject Property:** Developed with an addition to the north and east of the school building and smaller buildings to the north of the automotive garage. An apparent apartment building is present on the north, as observed during the site visit.

**North:** No significant changes visible

**South:** Developed with commercial buildings

**East:** No significant changes visible except a potential gasoline station is present to the east across Jackson Street fronting on East Wilson Avenue

**West:** No significant changes visible except only one structure and paved parking are present to the west in the current location of the High School

**Date:** 1977, 1979, 1981, 1989, 1994, 2002, 2005, 2009 **Scale:** 1"=500'

**Subject Property:** Developed with Building B and paved parking on the south end

**North:** No significant changes visible

**South:** Developed with a few small commercial buildings and a parking lot across East Wilson Avenue

**East:** No significant changes visible except the former gasoline service station no longer appears to the southeast

**West:** No significant changes visible except the High School property appears occupied by modular classroom buildings until 2002 when the current school buildings appear.

**Date:** 2010, 2012 **Scale:** 1"=500'

**Subject Property:** One of the remaining single-family dwellings on the northern portion has been removed and replaced with paved parking.

**North:** No significant changes visible

**South:** No significant changes visible

**East:** No significant changes visible

**West:** No significant changes visible



<i>Date:</i>	<i>2013</i>	<i>Scale:</i>	<i>Variable</i>
<b>Subject Property:</b>	The remaining single-family dwelling on the northern portion has been removed and replaced with paved parking. The current modular classrooms are evident.		
<b>North:</b>	No significant changes visible		
<b>South:</b>	No significant changes visible		
<b>East:</b>	No significant changes visible		
<b>West:</b>	No significant changes visible		

Copies of select aerial photographs are included in Appendix B of this report.

### 3.2 Fire Insurance Maps

Partner reviewed the collection of Sanborn Fire insurance maps from EDR. The following observations were noted to be depicted on the subject property and adjacent properties during the fire insurance map review:

<i>Date:</i>	<i>1908</i>
<b>Subject Property:</b>	Depicted with five single-family dwellings and two stable/shed structures on the south and northeast portion of the property (217 and 247 Jackson Street and 315 to 825 West 3 <sup>rd</sup> Street – now East Wilson Avenue)
<b>North:</b>	Undeveloped parcels with West 2 <sup>nd</sup> Street beyond – now East California Avenue
<b>South:</b>	Depicted with a single-family dwelling across West 3 <sup>rd</sup> Street (now East Wilson Avenue) at 313 Jackson Street. In the center of the block to the southeast are two 1,000-gallon and one 400 gallon crude oil “tanks under ground”, and three 2,000-gallon distilled oil tanks (not specified whether aboveground or belowground). An additional rectangular feature and an apparent electrical feature are also depicted at this location.
<b>East:</b>	Depicted as developed with three dwellings across Jackson Street
<b>West:</b>	Depicted with several dwellings and a stable across Kenwood Street

<i>Date:</i>	<i>1912</i>
<b>Subject Property:</b>	Depicted as developed with three buildings comprising the Third Street Intermediate School at 241-247 Jackson and 815-825 West 3 <sup>rd</sup> Street with a fourth detached smaller building. The facility is labeled as having steam heat and electric lights. The northeast portion of the site is developed with three dwellings and a garage (217-223 Jackson Street)
<b>North:</b>	Developed with a dwelling and garage
<b>South:</b>	No significant changes depicted
<b>East:</b>	Developed with a multi-family residence and five single-family residences across Jackson Street
<b>West:</b>	Depicted with three dwellings in addition to the structure noted on the 1908 map

**Date:** 1919

**Subject Property:** Two former dwellings appear to have been demolished and two additional residences are evident on the northern portion. A small outbuilding is depicted as a greenhouse near the school which is now labeled as Wilson Avenue Public School and an addition has been made to the east end of the main school building. The street to the south is now labeled as East Wilson Avenue

**North:** No significant changes depicted

**South:** Developed with three dwellings and a church across East Wilson Avenue and an apparent religious and hospital facility with a garden occupying the block to the southeast. A notation indicates "crude oil tanks underground" at laundry rooms located approximately 300 feet south of Wilson and non-adjacent/cross or down-gradient from the subject property

**East:** No significant changes depicted

**West:** Depicted with two large residential apartment buildings and a small dwelling across North Brand Boulevard at 717 and 721 North Brand Boulevard and 100-110 Monterey Road. Shops and residential apartments are depicted to the northwest at 801-805 North Brand and 101-111 Monterey Road

**Date:** 1925

**Subject Property:** Depicted with four small classroom buildings in addition to the buildings previously depicted. One additional residential dwelling (three total) is evident on the northeast portion of the site.

**North:** Depicted with dwellings along East California Street

**South:** No significant changes depicted. A large building labeled Glendale Sanitarium Hospital is depicted to the southeast.

**East:** Appears fully developed with residences across North Jackson Street

**West:** No significant changes depicted

**Date:** 1950

**Subject Property:** Depicted with a building in the size and configuration of the current Building A labeled as Board of Education Warehouse. The building is depicted as constructed in 1939 and of fireproof construction. A large automobile garage building is located along the area current occupied by the south end of Building B. The residences observed on earlier maps are still depicted on the northeast.

**North:** No significant changes depicted.

**South:** No significant changes depicted except the sanitarium has been replaced by residential apartments to the southeast

**East:** No significant changes depicted.

**West:** No significant changes depicted except athletic/recreation fields and structures are depicted in the current location of Daily High School to the west

**Date:** 1970

**Subject Property:** The classrooms to the south of Building A are now labeled as "Allen F. Dailey High School"

**North:** No significant changes depicted.

**South:** No significant changes depicted.

**East:** A gasoline service station is depicted to the south/southeast at 200 North Jackson/505 East Wilson Avenue.

**West:** No significant changes depicted except the former athletic/recreation fields are not depicted

Copies of reviewed Sanborn Maps are included in Appendix B of this report.

### 3.3 City Directories

Partner reviewed historical city directories obtained from EDR for past names and businesses that were listed for the subject property and adjacent properties. The findings are presented in the following table:

#### *City Directory Search for 223-241 North Jackson, 411 East Wilson (Subject Property)*

<b>Year(s)</b>	<b>Occupant Listed</b>
1930	Woodrow Wilson School (411 Wilson)
1935	Board of Education Administration Office (411 Wilson), Glendale Cafeteria Association Board of Education Offices (441 Wilson), Residential listings
1940	Board of Education Warehouse (227 Jackson), Board of Education (411 Wilson), residential listings
1945	Board of Education Warehouse (227 Jackson), Board of Education (411 Wilson), residential listings
1950	Board of Education/City Schools of Glendale (411 Wilson), residential listings
1951	Board of Education Warehouse (227 Jackson), residential listings
1955	Board of Education Warehouse (227 Jackson), GUSD (411 Wilson), residential listings
1958	Board of Education of Glendale (411 Wilson), residential listings
1960	Board of Education Warehouse (227 Jackson), GUSD (411 Wilson), residential listings
1962	Board of Education of Glendale/Glendale City Schools Administrative Offices (411 Wilson), residential listings
1970	Board of Education of Glendale/Glendale City Schools Administrative Offices (411 Wilson), residential listings
1971	Board of Education of Glendale (411 Wilson), residential listings
1972	GUSD, Glendale Community College District Administration, City Superintendent of Schools (223 Jackson), residential listings
1980	Board of Education of Glendale (233 Jackson)
1991	Board of Education of Glendale (233 Jackson)
1995	Glendale High School/ Office/GUSD (223 Jackson)
2001	Glendale Healthy Kids, SC BOE, Child Development, GUSD Administration (223, 233 Jackson)
2006	Franklin Child Dev Center/Glendale Healthy Kids, GUSD (223 Jackson)
2010	Franklin Child Dev Center/Glendale Healthy Kids, GUSD (223 Jackson)
2014	Franklin Child Dev Center/Glendale Healthy Kids, GUSD (223 Jackson)

Based on the city directory review, no environmentally sensitive listings were identified for the subject property addresses.

### City Directory Search for Adjacent Properties

Year(s)	Occupant Listed
1935	Residential Listings
1940	Residential Listings
1945	Residential Listings
1955	Beauty Shop/Residential (206 Jackson)
1956	Residential Listings
1960	Beauty Shop/Residential (206 Jackson)
1962	Signal Oil Service Station (505 Wilson), Residential Listings
1967	Optometrists (206 Jackson), Residential Listings
1970	Bill S Enco Service (505 Wilson), Commercial-Offices (512 Wilson), Residential Listings
1972	Allan S Daily High School (220 Kenwood)
1975	Commercial, Offices (512 Wilson), Residential Listings
1980	Commercial, Offices (505, 512 Wilson), Residential Listings
1981	Commercial, Offices (505, 512 Wilson), Residential Listings
1985	Offices – Cooperative Development and Construction Co (505, 512 Wilson), Residential Listings
1991	Offices - California Sweeping and Degreasing, Glendale Pools and Spas, Lugano Design and Construction (505, 512 Wilson), Residential Listings
1995	Residential Listings, Offices (505, 512 Wilson),
2001	Residential Listings, Offices (505, 512 Wilson, 206 Jackson), Daily Continuation High School (220 Kenwood)
2006	Commercial, Offices (505, 512 Wilson), Residential Listings
2010	Dicks Grinder Inc. (500 Wilson), Offices (505 Wilson), Residential Listings
2014	Commercial – Ability Roof Repair Service (500 Wilson), Offices (505 Wilson), Residential Listings

According to the city directory review, the adjacent properties have been occupied by various residences, office and commercial businesses. Various commercial businesses, primarily offices, were identified to the south and southeast. In addition, a former gasoline service station was identified adjacent to the east of the subject property at 505 East Wilson Avenue in 1962 and 1970. Based on the cross-gradient positioning with respect to groundwater flow, lack of reported releases, duration of time since this occupant operated, and relative proximity beyond North Jackson Street, this former adjacent gasoline service station is not expected to represent a significant environmental concern.

Copies of reviewed city directories are not included in Appendix B of this report.

### 3.4 Historical Topographic Maps

Partner reviewed historical topographic maps obtained from NETR Online. The following observations were noted to be depicted on the subject property and adjacent properties during the topographic map review:

**Date:** 1896, 1989, 1900, 1904, 1907, 1910, 1913, 1920, 1927, 1932

**Subject Property:** Depicted as in a developed area with no features depicted on-site and with streets adjoining to the north and south (now California and Wilson Avenues).  
**North:** Depicted as in a developed area  
**South:** Depicted as in a developed area across a street (now East Wilson Avenue)  
**East:** Depicted as in a developed area across Jackson Street by 1932  
**West:** Depicted as in a developed area across Kenwood Street by 1932

**Date:** 1940, 1955, 1960, 1968, 1975, 1988, and 1994

**Subject Property:** Shaded to depict developed urban land with a building  
**North:** Shaded to depict developed urban land  
**South:** Shaded to depict developed urban land with a church across Wilson Avenue  
**East:** Shaded to depict developed urban land  
**West:** Shaded to depict developed urban land with a YMCA to the southwest

Due to copyright restrictions, copies of reviewed topographic maps are not included in this report.

## 4.0 REGULATORY RECORDS REVIEW

---

### 4.1 Regulatory Agencies

#### 4.1.1 Health Department

##### *Regulatory Agency Data*

<b>Name of Agency:</b>	Los Angeles County Public Health Investigation Unit (LACPHI)
<b>Point of Contact:</b>	Email
<b>Agency Address:</b>	5555 Ferguson Drive, Suite 120-04, Commerce, California 90022
<b>Agency Phone Number:</b>	(323) 890-7806
<b>Date of Contact:</b>	July 21, 2016
<b>Method of Communication:</b>	Telephone
<b>Summary of Communication:</b>	As of the date of this report, Partner has not received a response from the LACPHI for inclusion in this report.

#### 4.1.2 Fire Department

##### *Regulatory Agency Data*

<b>Name of Agency:</b>	Glendale Fire Department (GFD)
<b>Point of Contact:</b>	Email
<b>Agency Address:</b>	780 Flower Street, Glendale, California
<b>Agency Phone Number:</b>	(818) 548-4810
<b>Date of Contact:</b>	December 21, 2106
<b>Method of Communication:</b>	Email
<b>Summary of Communication:</b>	<p>As of the date of this report, Partner has not received a response from the GFD for inclusion in this report.</p> <p>As discussed further in Section 5.2.6, Andersen Environmental obtained records from the Glendale Fire Department in 2015 which revealed an undated permit to fill a 550-gallon UST with sand at the on-site address of 227 North Jackson Street. The UST was reported in a former warehouse yard south of Building A. No records were found to indicate further information such as the contents and use, age, or closure status of this reported UST. Based on the lack of records related to soil sampling or UST removal, Andersen identified the potential for a release from the UST as an environmental concern.</p>

#### 4.1.3 Air Pollution Control Agency

##### *Regulatory Agency Data*

<b>Name of Agency:</b>	South Coast Air Quality Management District (SCAQMD)
<b>Point of Contact:</b>	Online
<b>Agency Address:</b>	21865 Copley Drive, Diamond Bar, CA 91765
<b>Agency Phone Number:</b>	(909) 396-2000
<b>Date of Contact:</b>	July 14, 2017
<b>Method of Communication:</b>	<a href="http://www3.aqmd.gov/webappl/fim/prog/search.aspx">http://www3.aqmd.gov/webappl/fim/prog/search.aspx</a>
<b>Summary of Communication:</b>	An active Permit to Operate (PTO) was issued to GUSD in 2015 for operation of a natural-gas fired emergency electrical generator with



#### **Regulatory Agency Data**

no Notices of Violation (NOV) or Notices to Comply (NTC) reported.

No other PTOs, NOV, or NTCs, or the presence of AULs, dry cleaning machines, or USTs were on file for the subject property with the SCAQMD.

#### **4.1.4 Regional Water Quality Agency**

##### **Regulatory Agency Data**

**Name of Agency:** Regional Water Quality Control Board (RWQCB)  
**Point of Contact:** Online database  
**Agency Address:** 320 W. 4th Street, Suite 200, Los Angeles  
**Agency Phone Number:** (213) 576-6600  
**Date of Contact:** July 5, 2017  
**Method of Communication:** Online review of records  
<http://geotracker.waterboards.ca.gov/>  
**Summary of Communication:** No records regarding hazardous substance use, storage or releases, or the presence of USTs and AULs on the subject property were on file with the RWQCB.

#### **4.1.5 Department of Toxic Substances Control**

##### **Regulatory Agency Data**

**Name of Agency:** California Department of Toxic Substances Control (DTSC)  
**Point of Contact:** Online Database  
**Agency Address:** 5796 Corporate Avenue, Cypress California  
**Agency Phone Number:** (800) 728-6942  
**Date of Contact:** July 5, 2017  
**Method of Communication:** Online Database  
<http://www.envirostor.dtsc.ca.gov/public/>  
**Summary of Communication:** No records regarding hazardous substance use, storage or releases, or the presence of USTs and AULs on the subject property were on file with the DTSC.

#### **4.1.6 Building Department**

##### **Regulatory Agency Data**

**Name of Agency:** Glendale Building Department (GBD)  
**Point of Contact:** Email  
**Agency Address:** 633 East Broadway, Room 101, Glendale, California  
**Agency Phone Number:** (818) 548-3200  
**Date of Contact:** July 5, 2017  
**Method of Communication:** Email  
**Summary of Communication:** As of this writing, the GBD has not provided records for review.

#### **Regulatory Agency Data**

However, according to the 2015 Andersen Phase I ESA Report discussed in Section 5.2.6, building records available from GBD included original permits for construction of Building A as a two-story warehouse by GUSD in 1938, truck storage stalls in 1938, and a remodel of the warehouse building in 1989. A garage was permitted for construction at 233 North Jackson Street in 1920 and installation of a cesspool was noted at 411 East Wilson Avenue in 1922. A fuel gas stage vault was permitted at 411 East Wilson in 1935. Other permits reviewed for historical addresses were limited to dwellings and residential garages.

#### **4.1.7 Planning Department**

##### **Regulatory Agency Data**

**Name of Agency:** Glendale Planning Department (GPD)  
**Point of Contact:** Public Counter  
**Agency Address:** 633 East Broadway, Room 101, Glendale, California  
**Agency Phone Number:** (818) 548-3200  
**Date of Contact:** July 11, 2017  
**Method of Communication:** In Person  
**Summary of Communication:** According to records reviewed, the subject property is zoned C-3 for commercial development by the City of Glendale.

#### **4.1.8 Oil & Gas Exploration**

##### **Regulatory Agency Data**

**Name of Agency:** California Division of Oil, Gas and Geothermal Resources (DOGGR)  
**Point of Contact:** Online Database  
**Agency Address:** 5816 Corporate Ave., Suite 200, Cypress, California  
**Agency Phone Number:** (714) 816-6847  
**Date of Contact:** July 14, 2017  
**Method of Communication:** <http://maps.conservation.ca.gov/doggr/index.html>  
**Summary of Communication:** According to DOGGR, no oil or gas wells are located on or adjacent to the subject property.

#### **4.1.9 Assessor's Office**

##### **Regulatory Agency Data**

**Name of Agency:** Los Angeles County Office of the Assessor (LACOA)  
**Point of Contact:** Online Database  
**Agency Address:** 500 W Temple Street, Los Angeles, California 90012  
**Agency Phone Number:** (213) 974-3211  
**Date of Contact:** June 18, 2016  
**Method of Communication:** Online review of records  
**Summary of Communication:** According to records reviewed, the subject property is identified by Assessor Parcel Numbers (APN) 5642-017-901, 5642-017-902, 4642-

## Regulatory Agency Data

017-903 and 56242-017-94, excluding Lots 10, 12, 14, 16 and 18 of Parcel 5642-017-901. The site contact indicated that ownership is currently vested in Glendale Unified School since the early 1900s.

## 4.2 Mapped Database Records Search

Information from standard federal, state, county, and city environmental record sources was provided by Environmental Data Resources, Inc. (EDR). Data from governmental agency lists are updated and integrated into one database, which is updated as these data are released. The information contained in this report was compiled from publicly available sources and the locations of the sites are plotted utilizing a geographic information system, which geocodes the site addresses. The accuracy of the geocoded locations is approximately +/-300 feet.

Using the ASTM definition of migration, Partner considers the migration of hazardous substances or petroleum products in any form onto the subject property during the evaluation of each site listed on the radius report, which includes solid, liquid, and vapor.

### 4.2.1 Regulatory Database Summary

#### Radius Report Data

Database	Search Radius (mile)	Subject Property	Adjacent Properties	Sites of Concern
Federal NPL or Delisted NPL Site	1.00	N	N	N
Federal CERCLIS Site	0.50	N	N	N
Federal CERCLIS-NFRAP Site	0.50	N	N	N
Federal RCRA CORRACTS Facility	1.00	N	N	N
Federal RCRA TSDF Facility	0.50	N	N	N
Federal RCRA Generators Site (LQG, SQG, CESQG)	0.25	N	N	N
Federal IC/EC Registries	0.50	N	N	N
Federal ERNS Site	Subject Property	N	--	--
State/Tribal Equivalent NPL	1.00	N	N	N
State/Tribal Equivalent CERCLIS	1.00	N	N	N
State/Tribal Landfill/Solid Waste Disposal Site	0.50	N	N	N
State/Tribal Leaking Storage Tank Site	0.50	N	N	N
State/Tribal Registered Storage Tank Sites (UST/AST)	0.25	N	N	N
State/Tribal Voluntary Cleanup Sites (VCP)	0.50	N	N	N
State/Tribal Spills	0.50	N	N	N
Federal Brownfield Sites	0.50	N	N	N
State Brownfield Sites	0.50	N	N	N
EDR MGP	1.00	N	N	N
EDR US Hist Auto Station	0.125	N	Y	N
EDR US Hist Cleaners	0.125	N	N	N

### **Radius Report Data**

<b>Database</b>	<b>Search Radius (mile)</b>	<b>Subject Property</b>	<b>Adjacent Properties</b>	<b>Sites of Concern</b>
HAZNET	0.25	Y	N	N

#### **4.2.2 Subject Property Listings**

The subject property is identified as a HAZNET site in the regulatory database report, as discussed below:

- The subject property, identified as Administration Center at 223 North Jackson Street is listed on the HAZNET database for generation of hazardous waste for off-site disposal under manifest. The listed materials are 0.1100 ton of laboratory waste chemicals in 1998, 1.68 tons of asbestos-containing waste in 2003, 3.06 ton of oil/water separation sludge in 2003, and 6.8 tons of unreported wastes in 2013. No violations or releases have been reported. Based on the nature of the listings and the lack of violations or releases, these entries are not expected to present a significant environmental concern for the subject property.

#### **4.2.3 Adjacent Property Listings**

The adjacent properties to the west, east, and southeast were identified as EDR Historical Auto sites in the regulatory database report, as discussed below:

- The property, identified as Prestige Auto Body at 234 North Kenwood Street, Apartment 106, is located to the west of the subject property. This site is identified as an EDR Historical Auto site in 2011 through 2014. Based on Partner's review, this adjacent property has been used for residential purposes from prior to 2011. As such, this listing is likely associated with a home business address. In addition, no releases or other listings are reported for this adjoining property. Based on the nature of this listing, this adjacent property is not expected to represent a significant environmental concern and it is unlikely that a regulatory file review for this site would alter the findings of this assessment.
- The property, identified as Bill S Signal Service at 505 East Wilson Avenue, is located to the east of the subject property. This site is identified as an EDR Historical Auto site and as a gasoline service station from 1964 through 1971 under various business names. In addition, as discussed in Section 3.3, this adjacent property was identified in historical city directories as a gasoline service station in 1962 and 1970. Based on the cross-gradient positioning with respect to groundwater flow, lack of reported releases, duration of time since this occupant operated, and relative proximity beyond North Jackson Street, this former adjacent gasoline service station is not expected to represent a significant environmental concern and it is unlikely that a regulatory file review for this site would alter the findings of this assessment.
- The property, identified as Production Engine Remanufacturing Association at 512 East Wilson Avenue, is located to the southeast of the subject property. This site is identified as an EDR Historical Auto site and general automotive repair shop in 1989. No releases or violations are reported. Based on the cross-gradient location and lack of reported releases or violations, this

listing is not expected to represent a significant environmental concern and it is unlikely that a regulatory file review for this site would alter the findings of this assessment.

Based on the findings, vapor migration is not expected to represent a significant environmental concern at this time.

#### **4.2.4 Sites of Concern Listings**

No sites of concern are identified in the regulatory database report. The San Fernando Valley NPL site is located nearly 0.50-mile south-southwest and hydrologically down-gradient of the subject property. Based on the historic use of the subject property and vicinity and down-gradient positioning, the San Fernando Valley NPL site is not expected to represent a significant environmental concern.

Based on the findings, vapor migration is not expected to represent a significant environmental concern at this time.

#### **4.2.5 Orphan Listings**

One orphan listings is identified in the regulatory database report. Based on the listed name and reported location, this property does not appear to be located on or near the property and does not represent a concern for the subject property.

A copy of the regulatory database report is included in Appendix C of this report.

## 5.0 USER PROVIDED INFORMATION AND INTERVIEWS

In order to qualify for one of the *Landowner Liability Protections (LLPs)* offered by the Small Business Liability Relief and Brownfields Revitalization Act of 2001 (the *Brownfields Amendments*), the *User* must conduct the following inquiries required by 40 CFR 312.25, 312.28, 312.29, 312.30, and 312.31. The *User* should provide the following information to the *environmental professional*. Failure to provide this information could result in a determination that *all appropriate inquiries* is not complete. The *User* is asked to provide information or knowledge of the following:

- Review Title and Judicial Records for Environmental Liens and AULs
- Specialized Knowledge or Experience of the User
- Actual Knowledge of the User
- Reason for Significantly Lower Purchase Price
- Commonly Known or *Reasonably Ascertainable* information
- Degree of Obviousness
- Reason for Preparation of this Phase I ESA

Fulfillment of these user responsibilities is key to qualification for the identified defenses to CERCLA liability. Partner requested our Client to provide information to satisfy User Responsibilities as identified in Section 6 of the ASTM guidance.

Pursuant to ASTM E1527-13, Partner requested the following site information from Cox, Castle & Nicholson (User of this report).

### ***User Responsibilities***

<b>Item</b>	<b>Provided By User</b>	<b>Not Provided By User</b>	<b>Discussed Below</b>	<b>Does Not Apply</b>
Environmental Pre-Survey Questionnaire			X	
Title Records, Environmental Liens, and AULs			X	
Specialized Knowledge			X	
Actual Knowledge			X	
Valuation Reduction for Environmental Issues			X	
Identification of Key Site Manager	<b>Section 5.1.3</b>			
Reason for Performing Phase I ESA	<b>Section 1.1</b>			
Prior Environmental Reports			X	
Other				X



## **5.1 Interviews**

### **5.1.1 Interview with Owner**

Representatives of GUSD, the subject property owner, were not aware of any pending, threatened, or past litigation relevant to hazardous substances or petroleum products in, on, or from the subject property; any pending, threatened, or past administrative proceedings relevant to hazardous substances or petroleum products in, on, or from the subject property; or any notices from a governmental entity regarding any possible violation of environmental laws or possible liability relating to hazardous substances or petroleum products.

According to Mr. Richard Enriquez, the subject property was developed in the early 1900s with residences and with school buildings by the 1930s. The current on-site Building B was developed in 1939 as a school district warehouse and automotive facility. Mr. Enriquez further stated that with the exception of the two natural gas ASTs used to fuel the on-site emergency electrical generator, there are no USTs, ASTs, clarifiers, oil/water separators, groundwater monitoring wells, or hazardous substance use/storage/generation on the subject property to the best of his knowledge.

Mr. Enriquez reported that a prior Phase I and limited subsurface investigation was performed on-site in 2015, as further discussed in Section 5.2.6. Mr. Enriquez also reported that geophysical study borings had been advanced on the subject property in early July 2017.

### **5.1.2 Interview with Report User**

Please refer to Section 5.2 below for information requested from the Report User.

### **5.1.3 Interview with Key Site Manager**

Mr. Richard Enriquez, key site manager and owner representative, indicated that he had no information pertaining to any pending, threatened, or past litigation relevant to hazardous substances or petroleum products in, on, or from the subject property; any pending, threatened, or past administrative proceedings relevant to hazardous substances or petroleum products in, on, or from the subject property; or any notices from a governmental entity regarding any possible violation of environmental laws or possible liability relating to hazardous substances or petroleum products. Additional information provided by Mr. Enriquez is discussed above in Section 5.1.1.

### **5.1.4 Interviews with Past Owners, Operators and Occupants**

Interviews with past owners, operators and occupants were not conducted since information regarding the potential for contamination at the subject property was obtained from other sources.

### **5.1.5 Interview with Others**

As the subject property is not an abandoned property as defined in ASTM 1527-13, interview with others were not performed.

## **5.2 User Provided Information**

### **5.2.1 Title Records, Environmental Liens, and AULs**

Partner was not provided with title records or environmental lien and AUL information for review as part of this assessment.

### **5.2.2 Specialized Knowledge**

The User did not have specialized knowledge of environmental conditions associated with the subject property at the time of the assessment.

### **5.2.3 Actual Knowledge of the User**

The User was not aware of environmental liens and/or AULs encumbering the subject property or in connection with the subject property at the time of the assessment.

### **5.2.4 Valuation Reduction for Environmental Issues**

The User was not aware of any reductions in property value due to environmental issues.

### **5.2.5 Commonly Known or Reasonably Ascertainable Information**

The User did not provide information that is commonly known or *reasonably ascertainable* within the local community about the subject property at the time of the assessment.

### **5.2.6 Previous Reports and Other Provided Documentation**

The following information was provided to Partner for review during the course of this assessment:

*Phase I Environmental Site Assessment Report – 233-237 and 241 North Jackson Street and 206 North Kenwood Street, Glendale, California 91206, Andersen Environmental (July 10, 2015)*

Andersen Environmental (Andersen) prepared this report on behalf of Chandler Pratt & Partners. The assessment was performed in general accordance with ASTM Standard E1527-13. The assessment consisted of a site reconnaissance, interviews with knowledgeable personnel, review of historical information, a review of federal, state and local regulatory databases, and included a limited visual asbestos and limited visual lead paint survey. Pertinent information contained in this report is summarized below:

- At the time of the 2015 assessment, the subject property was occupied by GUSD and residential tenants and on-site operations were described as observed by Partner during the current assessment.
- According to the Andersen report, the subject property formerly occupied by residences as early as the early 1900s on the south end and by 1919 on the northern portions. By 1912 a “commercial” building was constructed on the south end and a second “commercial” building was constructed slightly to the north by 1919. Classrooms were reported as erected on the south by 1925 and demolished for construction of the GUSD warehouse and automobile storage buildings by 1939 (current Building A). The southernmost “commercial” structure was demolished in 1976

and used since that time as a paved parking lot. (Partner noted that the buildings on the south end of the subject property were identified as a school rather than “commercial” by 1912). The northern portions of the property remained residential with the current residential apartment building constructed in 1960 and former additional residential structures removed in 2001 and replaced with the eastern parking lot and modular classroom buildings. (Partner noted the presence of two residential dwellings on the subject property until as late as 2013, based on historical aerial photographs)

- Andersen identified records from the Glendale Fire Department which revealed an undated permit to fill a 550-gallon UST with sand at the on-site address of 227 North Jackson Street. The UST was reported in a former warehouse yard south of Building A. No records were found to indicate further information such as the contents and use, age, or closure status of this reported UST.
- Andersen identified two propane ASTs used on-site to fuel the emergency electrical generator. Two 500-gallon propane ASTs were also observed on-site by Partner associated with the on-site generator. No other current or former ASTs or USTs were identified on the subject property.
- Oil and hazardous substances were identified at the subject property in the form of small quantities of typical maintenance and cleaning supplies. No leaks, spills or staining was observed around any of the stored materials.
- As part of the 2015 assessment, Andersen conducted a limited survey for the presence of asbestos-containing material (ACM) at the subject property. As a result of this limited survey, Andersen identified floor tiles and mastics, ceiling tiles, dry wall, plaster and spray-applied ceiling finish as potential ACM. Andersen identified records of 33.71 tons of asbestos-containing wastes generated and disposed under manifest from the subject property in 2000. All suspect ACM were observed to be in good condition. Andersen also noted the potential for lead-based paint to be present due to the age of the buildings and reported no peeling or significantly damaged paint was observed. The GUSD representative indicated that ACM has been removed from the subject property and that any remaining ACM is managed under an Asbestos Operations and Maintenance Program Plan (O&M Plan). Partner was not provided a copy of the Asbestos O&M Plan.
- Andersen identified the reported historical UST as a REC based on the lack of soil sampling or removal/closure documentation and recommended the reported area of the UST be assessed in a limited Phase II soil investigation.

*Geophysical Survey and Limited Soil Assessment Report – 233-237 and 241 N. Jackson Street and 206 North Kenwood Street, Glendale, California 91206, Andersen Environmental (August 7, 2015)*

Andersen prepared this report on behalf of Chandler Pratt & Partners. The assessment consisted of a geophysical survey and limited soil sampling in order to identify the historical location of the reported UST and to evaluate the potential for a release from the former tank.

- The geophysical survey identified three areas of potential subsurface anomalies, including two areas of disturbed soil south of Building B and in the area of the loading dock north of the northwest corner of Building B. In addition, one anomalous feature was identified south of the southwest corner of Building B. The southwestern anomaly area was reported to have potential to represent the location of an existing UST.
- Soil borings were advanced with a hydraulic drill rig at each location, as well as hand-augered exploratory borings at the suspect UST location. The hand-augered borings met refusal at approximately 3 feet bgs and a UST was suspected at this location; the feature was not exposed to confirm the presence of a UST.
- Soil samples were collected from 5-foot intervals from borings placed in the area of each of the three anomalous areas, including the suspected in-place UST. No odor or staining was observed in the soil samples and the soil sample collected from 15 feet bgs was analyzed for total petroleum hydrocarbons by carbon chain range (TPHcc – EPA Method 8015 Modified). No detectable concentrations of TPH were identified in the soil samples analyzed.

Based on the results of the geophysical and limited soil sampling, Andersen concluded that no evidence of a release was identified and that the potential UST area should be excavated to expose the detected feature. If the feature was found to be a UST, it was recommended the UST be removed under all applicable regulatory guidelines.

Copies of pertinent pages reviewed are not included in Appendix B of this report.

## 6.0 SITE RECONNAISSANCE

---

The weather at the time of the site visit was sunny and clear. Refer to Section 1.5 for limitations encountered during the field reconnaissance and Sections 2.1 and 2.2 for subject property operations. The table below provides the site assessment details:

### *Site Assessment Data*

**Site Assessment Performed By:** Robin Blanchard  
**Site Assessment Conducted On:** July 11, 2017

The table below provides the subject property personnel interviewed during the field reconnaissance:

### *Site Visit Personnel for 223 to 241 North Jackson Street (Subject Property)*

<b>Name</b>	<b>Title/Role</b>	<b>Contact Number</b>	<b>Site Walk* Yes/No</b>
Mr. Richard Enriquez	Key Site Manager	(818) 241-3111	Yes

\* Accompanied Partner during the field reconnaissance activities and provided information pertaining to the current operations and maintenance of the subject property

No potential environmental concerns were identified during the on-site reconnaissance.

### **6.1 General Site Characteristics**

#### **6.1.1 Solid Waste Disposal**

Solid waste generated at the subject property is disposed of in commercial dumpsters located in the parking area on the east, adjacent to the residential apartments, and in the loading dock on the subject property. An independent solid waste disposal contractor, Southland Disposal, removes solid waste from the subject property. According to property personnel, only office and household trash is collected in the on-site solid waste dumpsters.

#### **6.1.2 Sewage Discharge and Disposal**

Sanitary discharges on the subject property are directed into the municipal sanitary sewer system. The City of Glendale services the subject property vicinity. No wastewater treatment facilities or septic systems are observed or reported on the subject property.

#### **6.1.3 Surface Water Drainage**

Storm water is removed from the subject property primarily by sheet flow action across the paved surfaces towards storm water drains located throughout the subject property and in the public right of way. The subject property is connected to a municipal owned and maintained sewer system.

The subject property does not appear to be a designated wetland area, based on information obtained from the United States Fish & Wildlife Service; however, a comprehensive wetlands survey would be required in order to formally determine actual wetlands on the subject property. No surface impoundments, wetlands, natural catch basins, settling ponds, or lagoons are located on the subject property. No drywells were identified on the subject property.

#### **6.1.4 Source of Heating and Cooling**

Heating and cooling systems as well as domestic hot water equipment are fueled by electricity and natural provided by Glendale Water and Power, and The Gas Company. The mechanical system is comprised of central units and interior air-handlers and an exterior condensers, a cooling tower, as well as individual electrical package wall and roof-mounted units. Hot water is provided by a central natural gas boiler unit at the office building and individual natural gas or electric hot water heaters for the classrooms and residential apartments.

#### **6.1.5 Wells and Cisterns**

No aboveground evidence of wells or cisterns was observed during the site reconnaissance.

#### **6.1.6 Wastewater**

Domestic wastewater generated at the subject property is disposed by means of the sanitary sewer system. No industrial process is currently performed at the subject property.

#### **6.1.7 Septic Systems**

No septic systems were observed or reported on the subject property.

#### **6.1.8 Additional Site Observations**

Several apparent recent soil boring locations and markings were observed to the north and south of the office building. According to Mr. Enriquez exploratory borings to evaluate the geophysical conditions at the subject property were advanced at the site in early July 2017.

No additional general site characteristics were observed during the site reconnaissance.

### **6.2 Potential Environmental Hazards**

#### **6.2.1 Hazardous Substances and Petroleum Products Used or Stored at the Site**

No evidence of the use of reportable quantities of hazardous substances was observed on the subject property. Small quantities of general maintenance supplies were found to be properly labeled and stored at the time of the assessment with no signs of leaks, stains, or spills. The storage and use of maintenance supplies does not appear to pose a significant threat to the environmental integrity of the subject property at this time.

#### **6.2.2 Aboveground & Underground Hazardous Substance or Petroleum Product Storage Tanks (ASTs/USTs)**

No evidence of current or former USTs was observed during the site reconnaissance. One former 550-gallon UST was reported and is suspected to be abandoned in place to the south-southwest of Building B. As discussed in Section 5.2.6, soil sampling conducted in 2015 did not reveal evidence of a release of petroleum hydrocarbons in the area of the suspected abandoned UST.

Partner observed two aboveground storage tanks (ASTs) for the storage of propane on the subject property. The ASTs are located adjacent to the emergency electrical generator just south of Building A near the loading dock. According to the site contact, Mr. Richard Enriquez, the ASTs were installed in

approximately 2013 and are equipped with appropriate secondary containment. No staining, leaks or spills were noted in the vicinity of the ASTs, and no releases have been reported to the California EPA, Glendale Fire Department, or County of Los Angeles.

### **6.2.3 Evidence of Releases**

No spills, stains or other indications that a surficial release has occurred at the subject property were observed.

### **6.2.4 Polychlorinated Biphenyls (PCBs)**

Older transformers and other electrical equipment could contain PCBs at a level that subjects them to regulation by the U.S. EPA. PCBs in electrical equipment are controlled by United States Environmental Protection Agency regulations 40 CFR, Part 761. Under the regulations, there are three categories into which electrical equipment can be classified: 1) Less than 50 parts per million (ppm) of PCBs – “*Non-PCB;*” 2) 50 ppm-500 ppm – “*PCB-Contaminated;*” and, 3) Greater than 500 ppm – “*PCB-Containing.*” The manufacture, process, or distribution in commerce or use of any PCB in any manner other than in a totally enclosed manner was prohibited after January 1, 1977.

The on-site reconnaissance addressed indoor and outdoor transformers that may contain PCBs. One pole-mounted transformer and one pad-mounted transformer were observed on the subject property. The transformers are not labeled indicating PCB content. No staining or leakage was observed in the vicinity of the transformers. Partner contacted a customer service representative of Glendale Water and Power (GWP), who confirmed that GWP maintains ownership and operational responsibility for the transformers and that the units do not contain PCBs. Based on the good condition of the equipment, the transformers are not expected to represent a significant environmental concern.

Three hydraulic elevators are present in Buildings A and B. The elevator equipment was observed to be in good condition with no obvious evidence of leaks or spills. Based on the good condition of the equipment, the hydraulic elevators are not expected to represent a significant environmental concern.

No other potential PCB-containing equipment (interior transformers, oil-filled switches, hoists, lifts, dock levelers, hydraulic elevators, balers, etc.) was observed on the subject property during Partner’s reconnaissance.

### **6.2.5 Strong, Pungent or Noxious Odors**

No strong, pungent or noxious odors were evident during the site reconnaissance.

### **6.2.6 Pools of Liquid**

No pools of liquid were observed on the subject property during the site reconnaissance.

### **6.2.7 Drains, Sumps and Clarifiers**

No drains, sumps, or clarifiers, other than those associated with storm water removal, were observed on the subject property during the site reconnaissance.

### 6.2.8 Pits, Ponds and Lagoons

No pits, ponds or lagoons were observed on the subject property.

### 6.2.9 Stressed Vegetation

No stressed vegetation was observed on the subject property.

### 6.2.10 Additional Potential Environmental Hazards

No additional environmental hazards, including landfill activities or radiological hazards, were observed.

## 6.3 Non-ASTM Services

### 6.3.1 Asbestos-Containing Materials (ACMs)

Asbestos is the name given to a number of naturally occurring, fibrous silicate minerals mined for their useful properties such as thermal insulation, chemical and thermal stability, and high tensile strength. The Occupational Safety and Health Administration (OSHA) regulation 29 CFR 1926.1101 requires certain construction materials to be *presumed* to contain asbestos, for purposes of this regulation. All thermal system insulation (TSI), surfacing material, and asphalt/vinyl flooring that are present in a building constructed prior to 1981 and have not been appropriately tested are "presumed asbestos-containing material" (PACM).

The subject property buildings were constructed in between 1939 and 2011. Partner has conducted a limited, visual evaluation of accessible areas for the presence of suspect ACMs at the subject property. The objective of this visual survey was to note the presence and condition of suspect ACM observed. Please refer to the table below for identified suspect ACMs:

<b>Suspect ACMs</b>			
<b>Suspect ACM</b>	<b>Location</b>	<b>Friable Yes/No</b>	<b>Physical Condition</b>
Drywall Systems	Throughout Building Interior	No	Good
Floor Tiles	Throughout Building Interior	No	Good
Floor Tile Mastic	Throughout Building Interior	No	Good
Spray-Applied Acoustical Material	Throughout Building Interior	Yes	Good
Roofing Materials	Roofs	No	Not Observed

The limited visual survey consisted of noting observable materials (materials which were readily accessible and visible during the course of the site reconnaissance) that are commonly known to potentially contain asbestos. This activity was not designed to discover all sources of suspect ACM, PACM, or asbestos at the site; or to comply with any regulations and/or laws relative to planned disturbance of building materials such as renovation or demolition, or any other regulatory purpose. Rather, it is intended to give the User an indication if significant (significant due to quantity, accessibility, or condition) potential sources of ACM or PACM are present at the subject property. Additional sampling, assessment, and evaluation will be warranted for any other use.

Partner was not provided building plans or specifications for review, which may have been useful in determining areas likely to have used ACM.



According to the US EPA, ACM and PACM that is intact and in good condition can, in general, be managed safely in-place under an Operations and Maintenance (O&M) Program until removal is dictated by renovation, demolition, or deteriorating material condition. Prior to any disturbance of the construction materials within this facility, a comprehensive ACM survey is recommended. The site contact reported that asbestos surveys and abatements have been performed at the subject property, an Asbestos O&M Plan has been prepared, and annual inspections are performed by GUSD

### **6.3.2 Lead-Based Paint (LBP)**

Lead is a highly toxic metal that affects virtually every system of the body. LBP is defined as any paint, varnish, stain, or other applied coating that has 1 mg/cm<sup>2</sup> (or 5,000 ug/g or 0.5% by weight) or more of lead. Congress passed the Residential Lead-Based Paint Hazard Reduction Act of 1992, also known as "Title X", to protect families from exposure to lead from paint, dust, and soil. Under Section 1017 of Title X, intact LBP on most walls and ceilings is not considered a "hazard," although the condition of the paint should be monitored and maintained to ensure that it does not become deteriorated. Further, Section 1018 of this law directed the Housing and Urban Development (HUD) and the US EPA to require the disclosure of known information on LBP and LBP hazards before the sale or lease of most housing built before 1978.

Based on the age of the subject property buildings (pre-1978), there is a potential that LBP is present. Interior and exterior painted surfaces were observed in good condition and therefore not expected to represent a "hazard," although the condition of the paint should be monitored and maintained to ensure that it does not become deteriorated or damaged.

Actual material samples would need to be collected to determine if LBP is present.

### **6.3.3 Radon**

Radon is a colorless, odorless, naturally occurring, radioactive, inert, gaseous element formed by radioactive decay of radium (Ra) atoms. The US EPA has prepared a map to assist National, State, and local organizations to target their resources and to implement radon-resistant building codes. The map divides the country into three Radon Zones, according to the table below:

<b>EPA Radon Zones</b>		
<b>EPA Zones</b>	<b>Average Predicted Radon Levels</b>	<b>Potential</b>
Zone 1	Exceed 4.0 pCi/L	Highest
Zone 2	Between 2.0 and 4.0 pCi/L	Moderate
Zone 3	Less than 2.0 pCi/L	Low

It is important to note that the EPA has found homes with elevated levels of radon in all three zones, and the US EPA recommends site-specific testing in order to determine radon levels at a specific location. However, the map does give a valuable indication of the propensity of radon gas accumulation in structures.

Radon sampling was not conducted as part of this assessment. Review of the US EPA Map of Radon Zones places the subject property in Zone 2.

#### **6.3.4 Lead in Drinking Water**

According to available information, a public water system operated by the GDWP serves the subject property vicinity. According to a representative of the GDWP, shallow groundwater beneath the subject property is not utilized for domestic purposes. The sources of public water for the City of Glendale are primarily surface water from Metropolitan Water District and the Colorado River with approximately 25% of the water obtained from local deep groundwater wells within the City. According to the City of Glendale and the 2016 Annual Water Quality Report, water supplied to the subject property is in compliance with all State and Federal regulations pertaining to drinking water standards, including lead and copper. Water sampling was not conducted to verify water quality.

#### **6.3.5 Mold**

Molds are microscopic organisms found virtually everywhere, indoors and outdoors. Mold will grow and multiply under the right conditions, needing only sufficient moisture (e.g. in the form of very high humidity, condensation, or water from a leaking pipe, etc.) and organic material (e.g., ceiling tile, drywall, paper, or natural fiber carpet padding).

Partner observed accessible, interior areas for the subject property buildings for significant evidence of mold growth with the exceptions detailed in Section 1.5 of this report; however, this ESA should not be used as a mold survey or inspection. Additionally, this limited assessment was not designed to assess all areas of potential mold growth that may be affected by mold growth on the subject property. Rather, it is intended to give the client an indication as to whether or not conspicuous (based on observed areas) mold growth is present at the subject property. This evaluation did not include a review of pipe chases, mechanical systems, or areas behind enclosed walls and ceilings.

No obvious indications of water damage or mold growth were observed during Partner's visual assessment.

#### **6.4 Adjacent Property Reconnaissance**

The adjacent property reconnaissance consisted of observing the adjacent properties from the subject property premises. No items of environmental concern were identified on the adjacent properties during the site assessment, including hazardous substances, petroleum products, ASTs, USTs, evidence of releases, PCBs, strong or noxious odors, pools of liquids, sumps or clarifiers, pits or lagoons, stressed vegetation, or any other potential environmental hazards.

## 7.0 FINDINGS AND CONCLUSIONS

---

A *recognized environmental condition (REC)* refers to the presence or likely presence of any hazardous substances or petroleum products in, on, or at a property: due to release to the environment; under conditions indicative of a release to the environment; or under conditions that pose a material threat of a future release to the environment. The following was identified during the course of this assessment:

- Partner did not identify any recognized environmental conditions during the course of this assessment.

A *controlled recognized environmental condition (CREC)* refers to a REC resulting from a past release of hazardous substances or petroleum products that has been addressed to the satisfaction of the applicable regulatory authority, with hazardous substances or petroleum products allowed to remain in place subject to the implementation of required controls. The following was identified during the course of this assessment:

- Partner did not identify any controlled recognized environmental conditions during the course of this assessment.

A *historical recognized environmental condition (HREC)* refers to a past release of any hazardous substances or petroleum products that has occurred in connection with the property and has been addressed to the satisfaction of the applicable regulatory authority or meeting unrestricted use criteria established by a regulatory authority, without subjecting the property to any required controls. The following was identified during the course of this assessment:

- Partner did not identify any historical recognized environmental conditions during the course of this assessment.

An *environmental issue* refers to environmental concerns identified by Partner, which do not qualify as RECs; however, warrant further discussion. The following was identified during the course of this assessment:

- According to available documentation, a historical 550-gallon Underground Storage Tank (UST) was reported as abandoned on-site in Glendale Fire Department Records obtained during a 2015 Phase I Environmental Site Assessment conducted by Andersen Environmental (Andersen). According to Andersen, the exact use, location or status of the tank was not reported. Andersen conducted a Geophysical and Limited Soil Sampling assessment in August 2015, which revealed the potential presence of an existing UST in the parking lot to the south-southwest of Building B. Soil sampling in the area of the detected object, as well as in two other locations of reported subsurface anomalies/disturbances did not reveal evidence of a release of petroleum hydrocarbons. Based on the results of the August 2015 soil sampling, which did not reveal evidence of a release and present location of the suspected UST in a paved parking/drive area, the UST does not appear to represent a significant environmental concern at this time. However, the suspected UST should be confirmed by excavation and removed in accordance with all applicable regulatory guidelines.

- Due to the age of the subject property buildings, there is a potential that asbestos-containing material (ACM) and/or lead-based paint (LBP) are present. Overall, suspect ACMs and painted surfaces were observed in good condition and do not appear to pose a health and safety concern to the occupants of the subject property at this time. According to the GUSD site contact, the buildings are managed under an Asbestos Operations and Maintenance (O&M) Plan and asbestos was removed from the buildings during prior renovations.

### **Conclusions, Opinions and Recommendations**

Partner has performed a Phase I Environmental Site Assessment in conformance with the scope and limitations of ASTM Practice E1527-13 of 223 to 241 North Jackson Street in the City of Glendale, Los Angeles County, California (the "subject property"). Any exceptions to, or deletions from, this practice are described in Section 1.5 of this report.

This assessment has revealed no evidence of recognized environmental conditions in connection with the subject property; however, environmental issues were noted. Based on the conclusions of this assessment, Partner recommends the following:

- If redevelopment of the subject property is planned, the suspected UST should be confirmed by excavation and removed in accordance with all applicable regulatory guidelines.
- Continued adherence to the reported Asbestos O&M Plan. In addition, a LBP O&M Plan should be implemented to safely manage these suspected materials.

## 8.0 SIGNATURES OF ENVIRONMENTAL PROFESSIONALS

---

Partner has performed a Phase I Environmental Site Assessment of the property located at 223 to 241 North Jackson Street in the City of Glendale, Los Angeles County, California in general conformance with the scope and limitations of the protocol and the limitations stated earlier in this report. Exceptions to or deletions from this protocol are discussed earlier in this report.

By signing below, Partner declares that, to the best of our professional knowledge and belief, we meet the definition of *Environmental Professional* as defined in §312.10 of 40 CFR §312. Partner has the specific qualifications based on education, training, and experience to assess a *property* of the nature, history, and setting of the subject *property*. Partner has developed and performed the all appropriate inquiries in conformance with the standards and practices set forth in 40 CFR Part 312.

Prepared By:

**DRAFT**

Robin Blanchard  
Environmental Professional

Reviewed By:

**DRAFT**

Adam Bailey  
Senior Project Manager

## 9.0 REFERENCES

---

### Reference Documents

American Society for Testing and Materials, Standard Practice for Environmental Site Assessments: Phase I Environmental Site Assessment Process, ASTM Designation: E1527-13.

Environmental Data Resources (EDR), Radius Report, July 2017

Federal Emergency Management Agency, Federal Insurance Administration, National Flood Insurance Program, Flood Insurance Map, accessed via internet, July 2017

United States Department of Agriculture, Natural Resources Conservation Service, accessed via internet, July 2017

United States Department of Agriculture, Natural Resources Conservation Service, Web Soil Survey, accessed via the internet, July 2017

United States Environmental Protection Agency, EPA Map of Radon Zones (Document EPA-402-R-93-071), accessed via the internet, July 2017

United States Geological Survey, accessed via the Internet, July 2017

United States Geological Survey Topographic Map 1995, 7.5 minute series, accessed via internet, July 2017

## **FIGURES**

---

- 1 SITE LOCATION MAP**
- 2 SITE PLAN**
- 3 TOPOGRAPHIC MAP**



Drawing Not To Scale

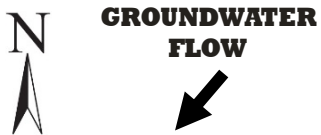
KEY:  
Subject Property 

**FIGURE 1: SITE LOCATION MAP**

Project No. 17-191133.1

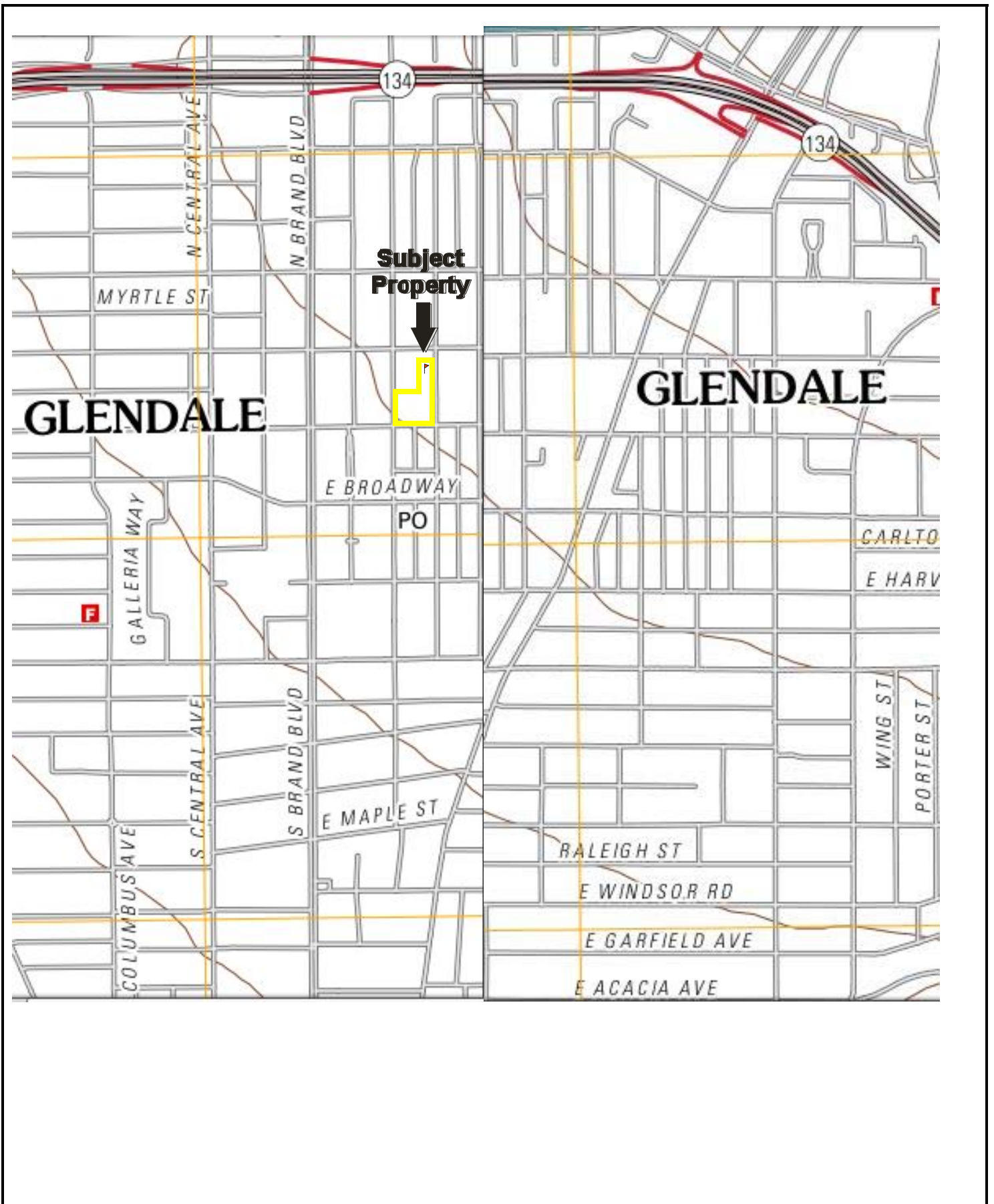






KEY:  
 Subject Property 

**FIGURE 2: SITE PLAN**  
 Project No. 17-191133.1



USGS 7.5 Minute *Burbank and Glendale Quadrangles*

Created: 2012

**FIGURE 3: TOPOGRAPHIC MAP**  
Project No. 17-191133.1

**PARTNER**

## **APPENDIX A: SITE PHOTOGRAPHS**

---





1. View looking northeast from the southwest corner of the property with Building B on the right and the offsite High School on the left



2. View looking northwest of the front entrance to Building A



3. View looking east of the loading dock and propane ASTs between Buildings A (left) and B (right)



4. View looking southwest across the eastern parking lot toward Building A – modular buildings on right



5. View of generator and ASTs with Building A at rear



6. Looking south at the driveway between onsite Building B (left) and the adjacent High School (right)





7. View of the south side of the residential apartment building



8. Tuck under parking at the residential apartment building




9. View looking north/northeast toward the modular classroom buildings



10. View looking west toward the modular classroom buildings with offsite residential apartments in the background



11. Main lobby at entrance to the administration buildings in Building B



12. Elevator lobby in the administration building





13. Office areas in Building B




14. Janitorial closet in Administration Buildings



15. Interior view of modular classroom building



16. Office corridor in Building A



17. Corridor between Building A and Building B



18. Maintenance offices at Building A





19. View across roof of Building A



20. View of the front (east) side of the onsite residential apartment building



21. View of residential apartment building to the north



22. View of offsite properties to the south



23. View of offsite residences to the east



24. View of adjacent High School to the west


## **APPENDIX B: HISTORICAL/REGULATORY DOCUMENTATION**





Date of Photograph: 1923

KEY:  
Subject Property 



Date of Photograph: 1928

KEY:  
Subject Property 



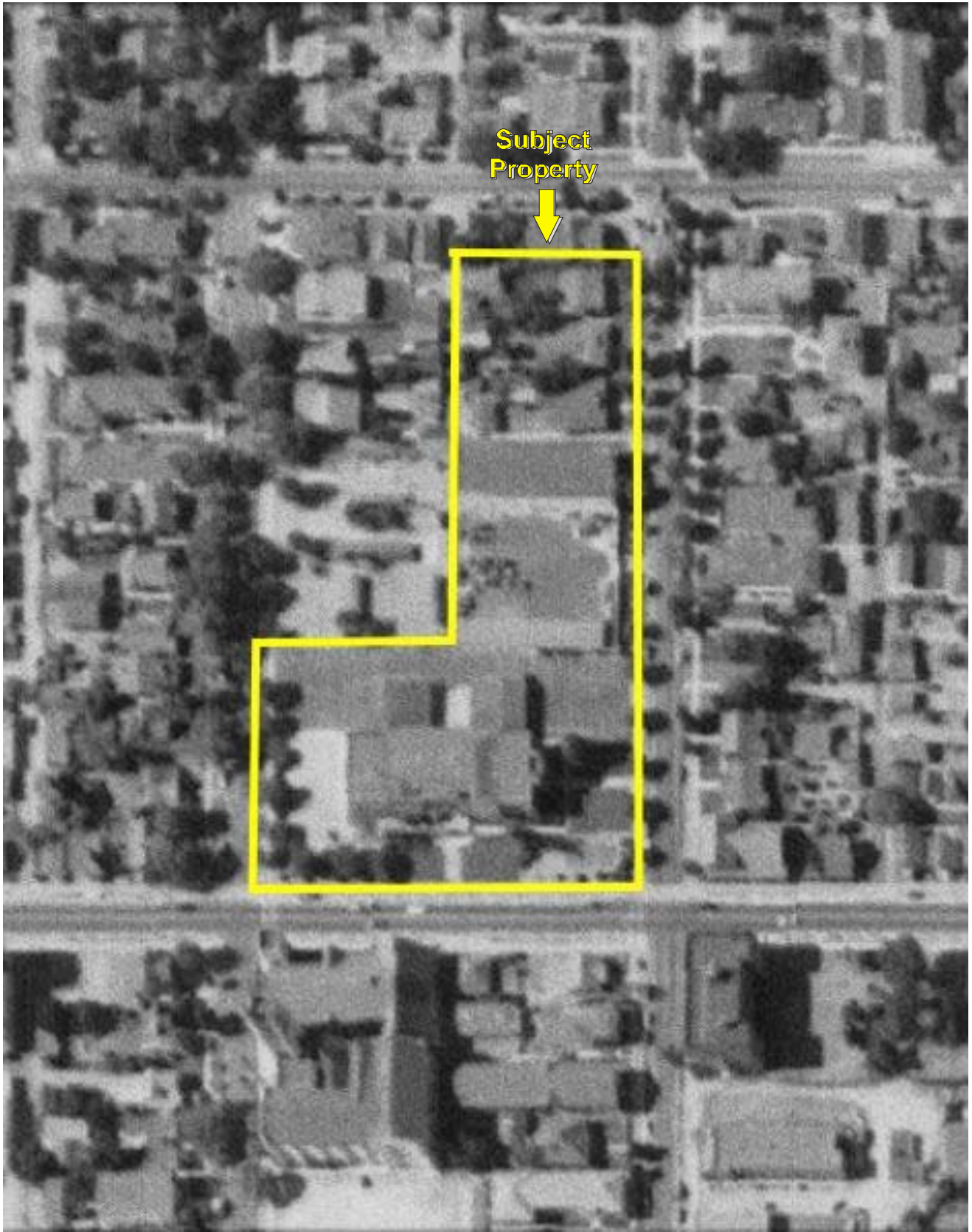


Date of Photograph: 1938

KEY:  
Subject Property 



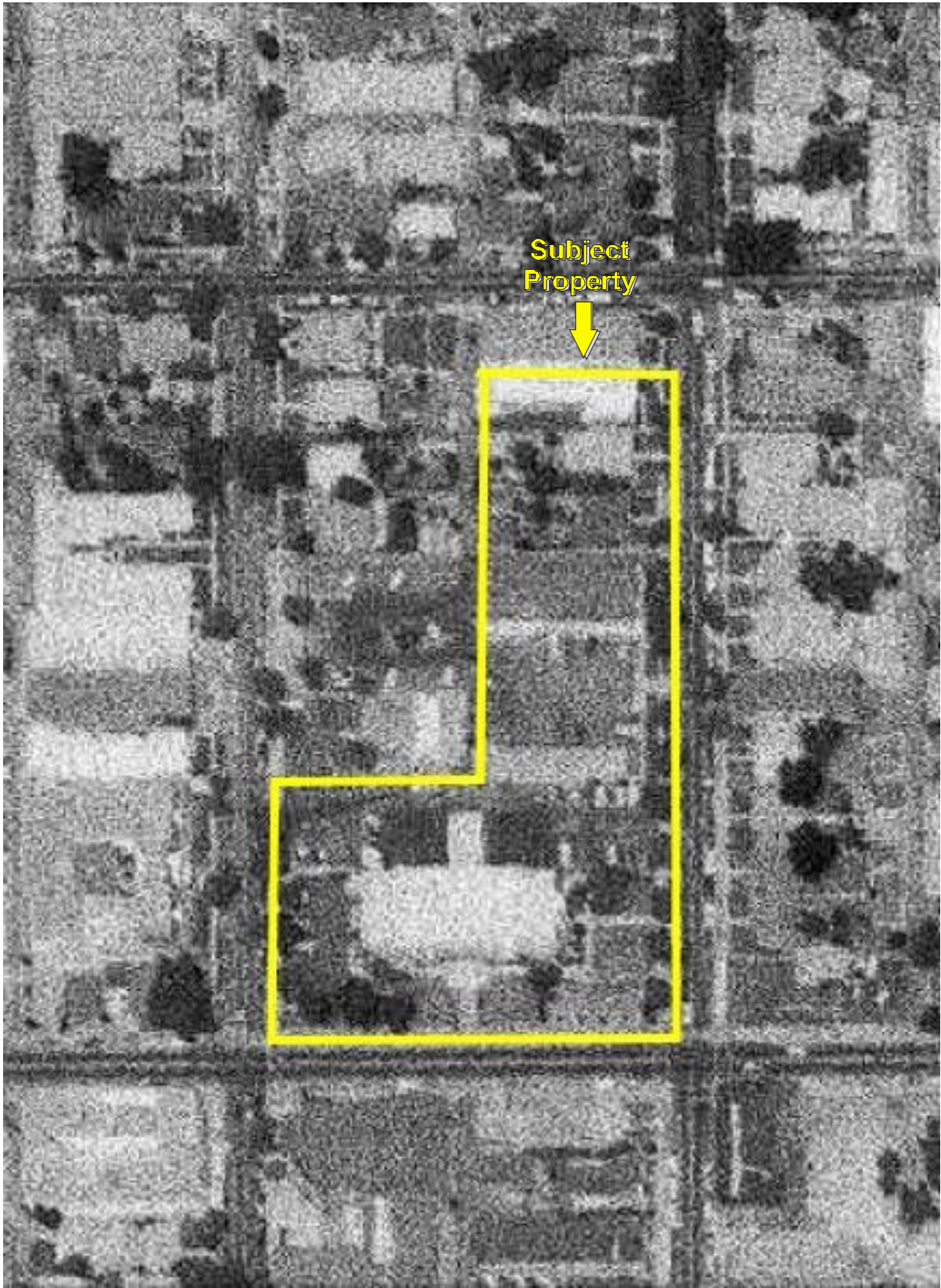




Date of Photograph: 1952

KEY:  
Subject Property 





Date of Photograph: 1964

KEY:  
Subject Property 







Date of Photograph: 1970

KEY: Subject Property 





Date of Photograph: 1977

KEY:  
Subject Property 







Date of Photograph: 1979

KEY:  
Subject Property 







Date of Photograph: 1981

KEY:  
Subject Property 





Date of Photograph: 1989

KEY:  
Subject Property 





Date of Photograph: 1994

KEY:  
Subject Property 





Date of Photograph: 2002

KEY:  
Subject Property 







Date of Photograph: 2005

KEY:  
Subject Property 





Date of Photograph: 2009

KEY: Subject Property 







Date of Photograph: 2010

KEY:  
Subject Property 



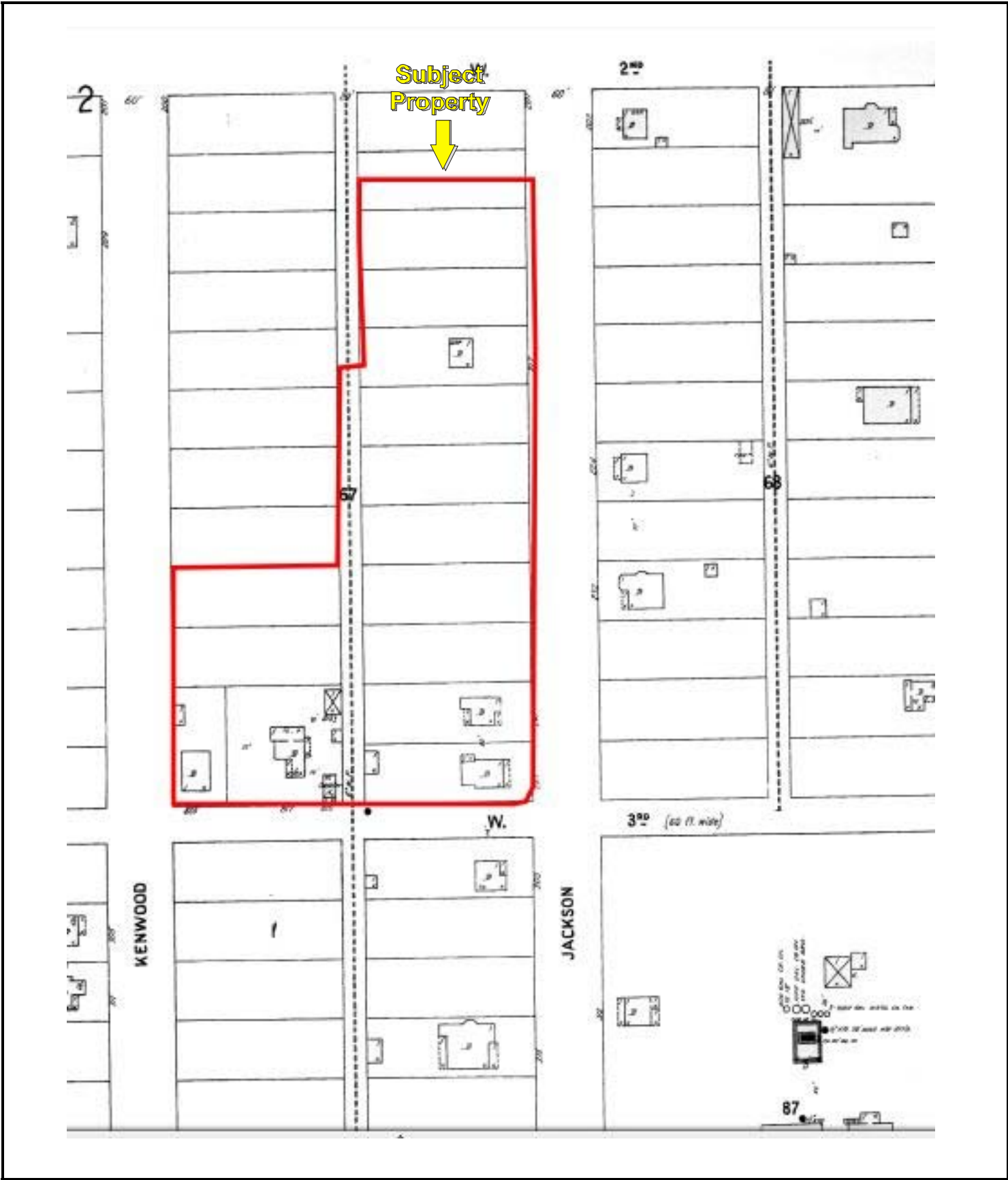


Date of Photograph: 2012

KEY:  
Subject Property 

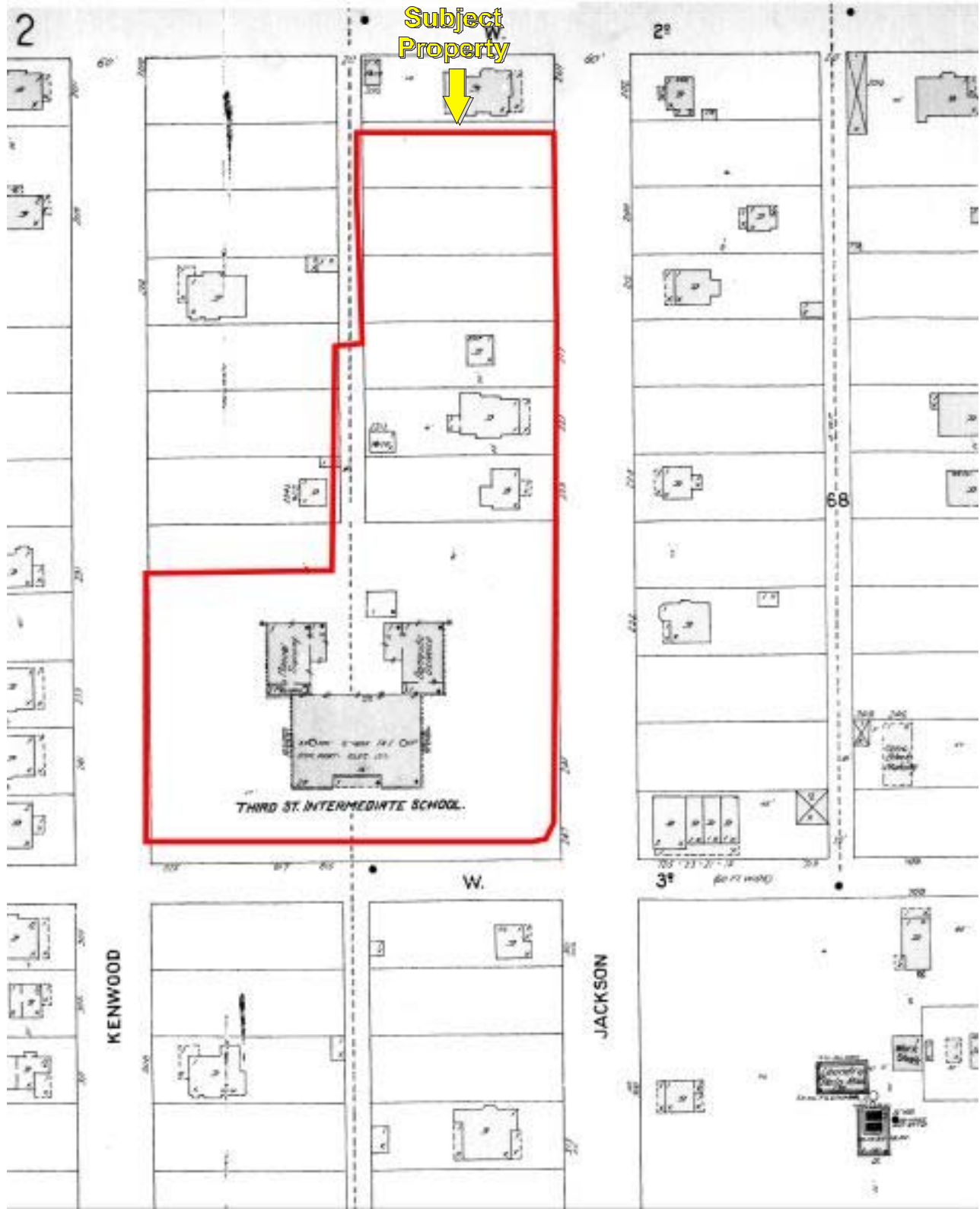






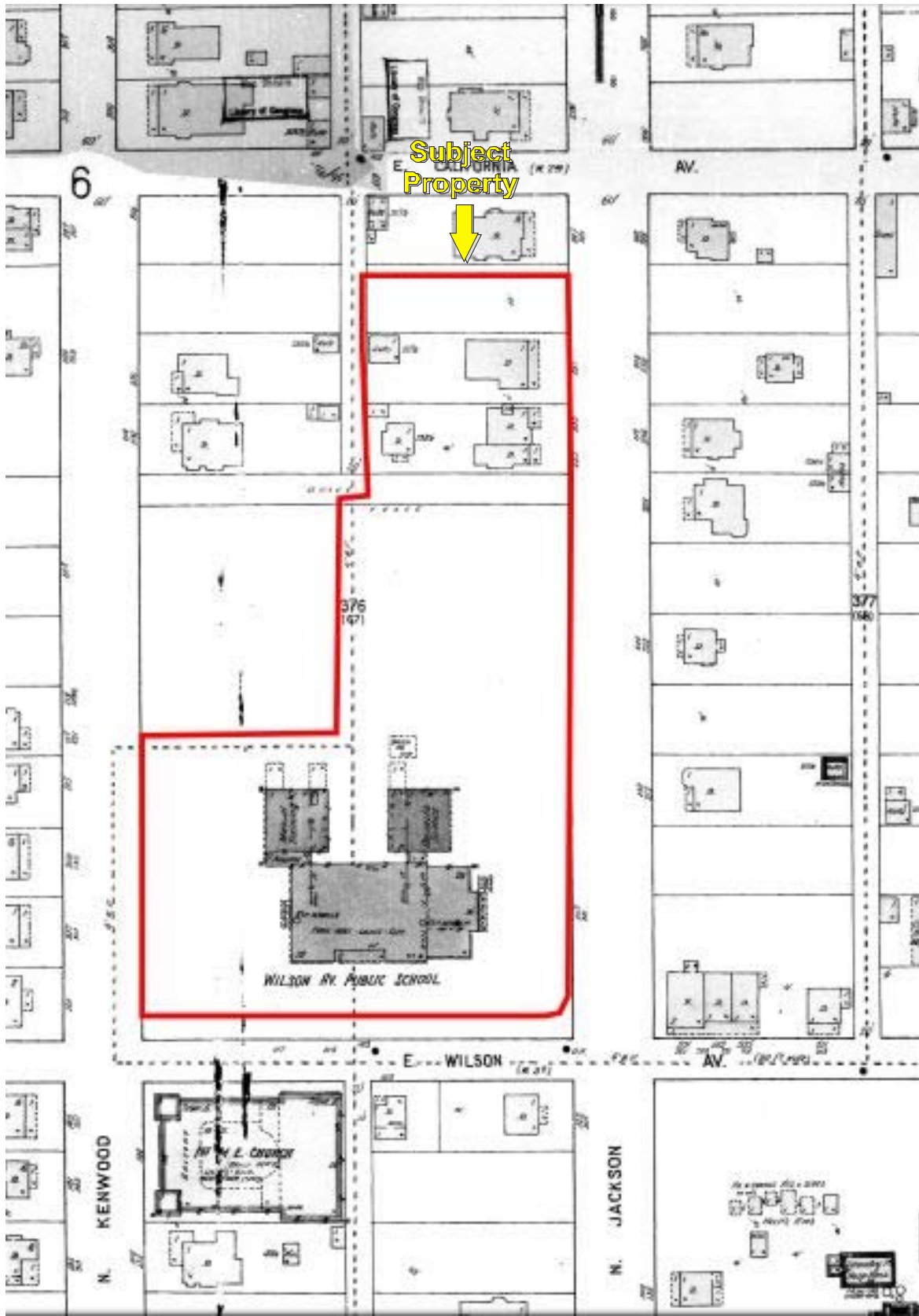
Date of Map: 1908

KEY:  
 Subject Property 



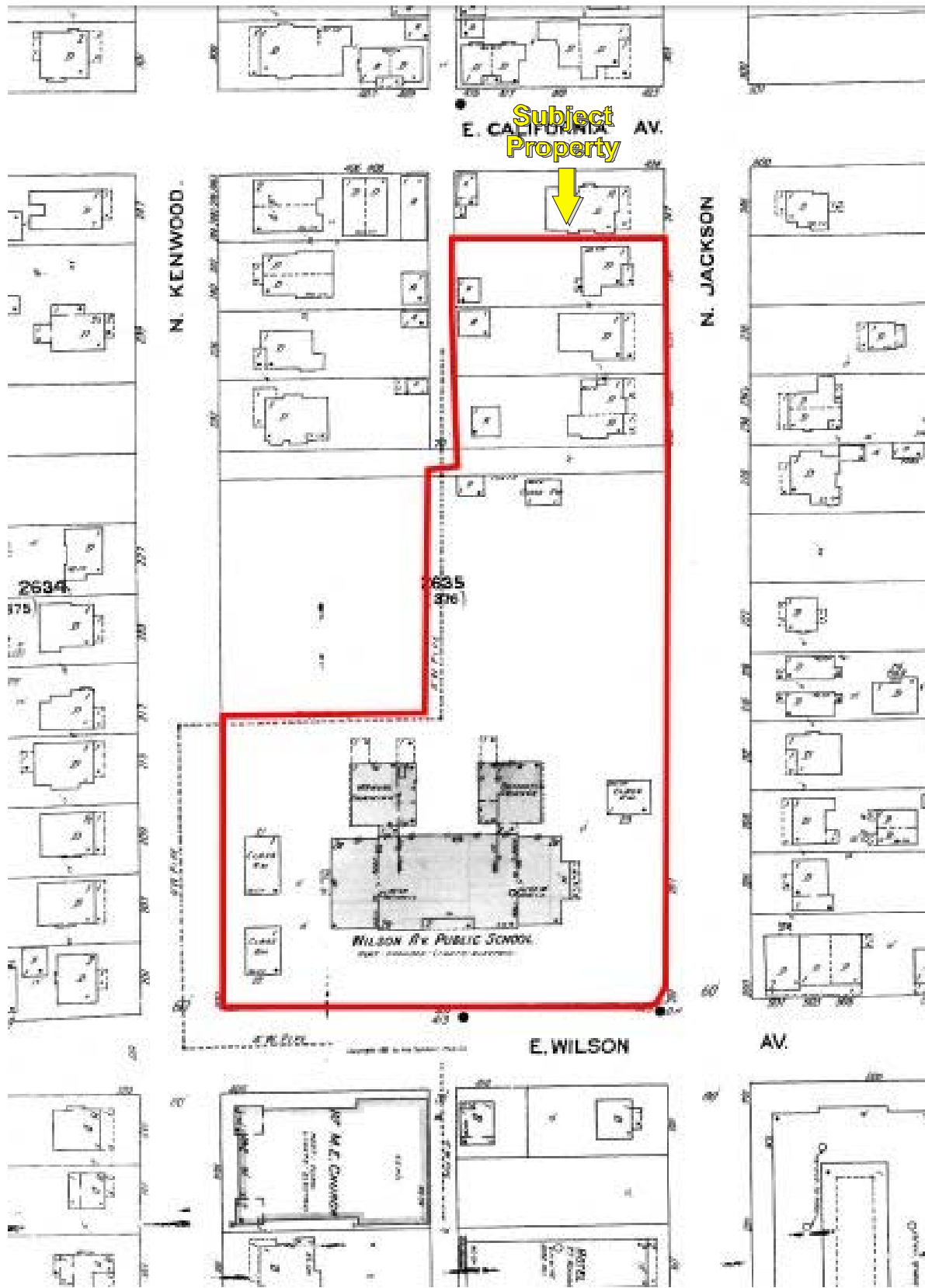
Date of Map: 1912

KEY:  
Subject Property 



Date of Map: 1919

KEY:  
Subject Property 

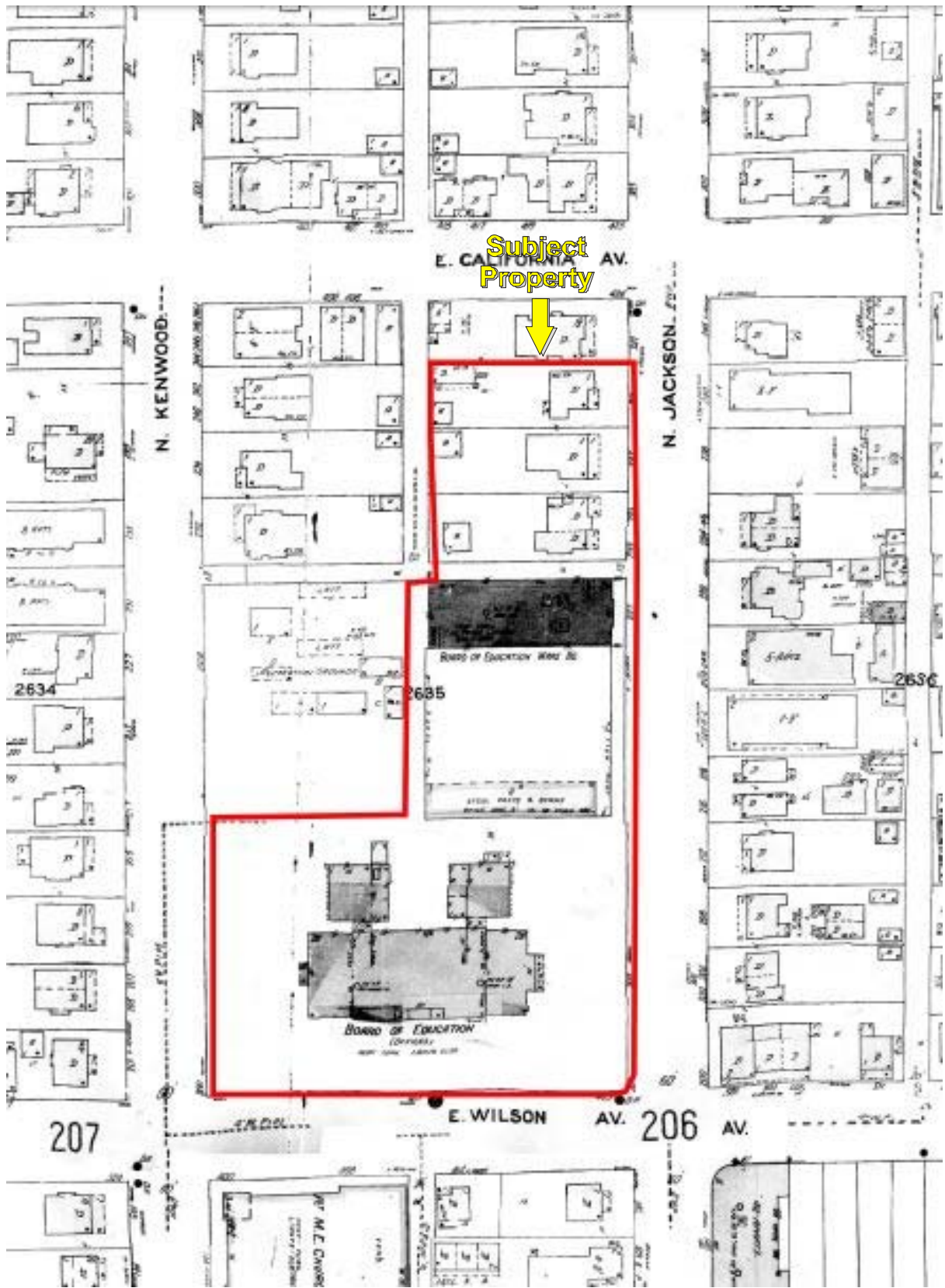


Date of Map: 1925

KEY:  
 Subject Property 

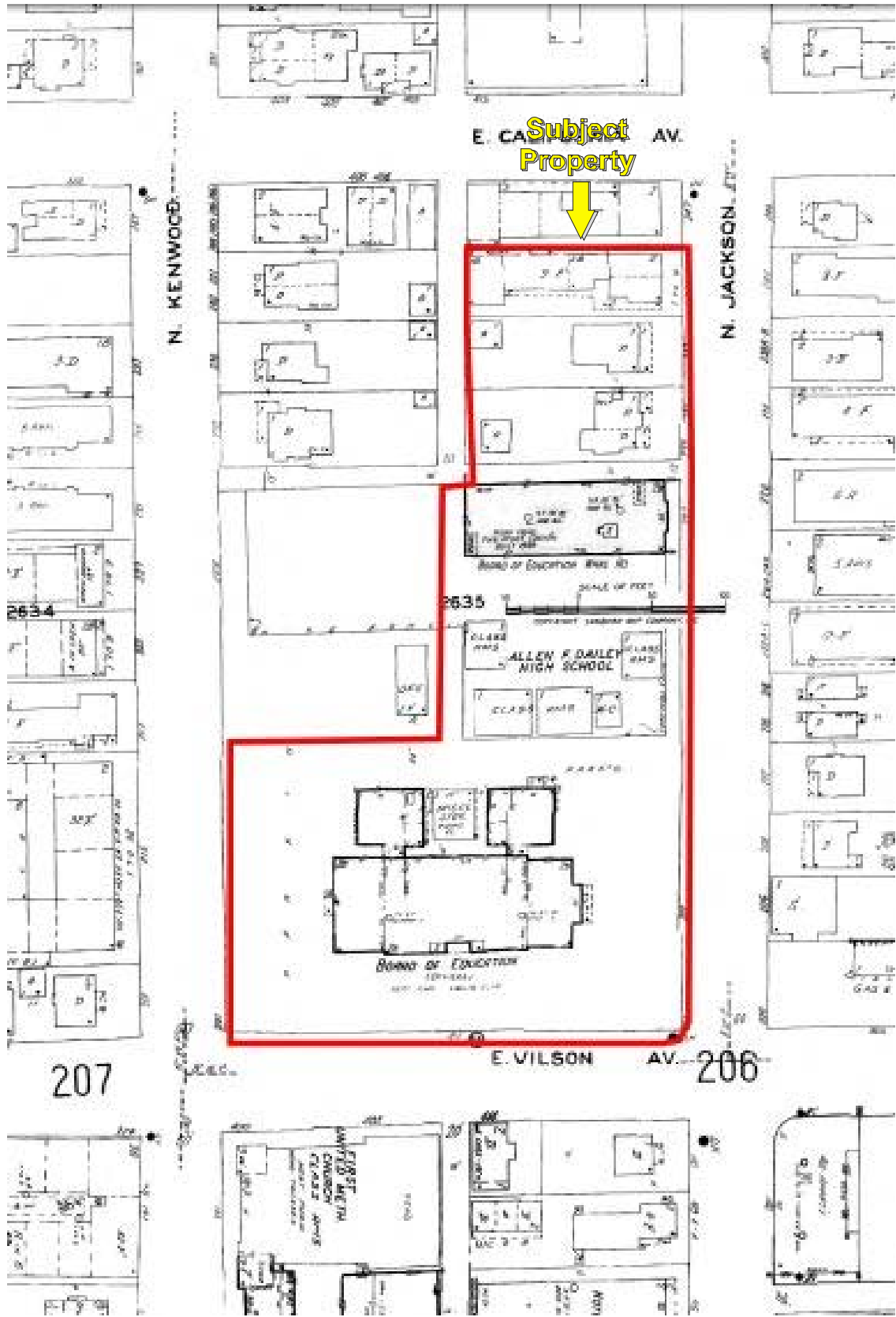






Date of Map: 1950

KEY:  
 Subject Property 



Date of Map: 1970

KEY:  
Subject Property 

**Proposed Development**

223-241 North Jackson Street  
Glendale, CA 91206

Inquiry Number: 4987881.5  
July 12, 2017

# The EDR-City Directory Abstract

## TABLE OF CONTENTS

### SECTION

Executive Summary

Findings

City Directory Images

*Thank you for your business.*  
Please contact EDR at 1-800-352-0050  
with any questions or comments.

#### **Disclaimer - Copyright and Trademark Notice**

This Report contains certain information obtained from a variety of public and other sources reasonably available to Environmental Data Resources, Inc. It cannot be concluded from this Report that coverage information for the target and surrounding properties does not exist from other sources. **NO WARRANTY EXPRESSED OR IMPLIED, IS MADE WHATSOEVER IN CONNECTION WITH THIS REPORT. ENVIRONMENTAL DATA RESOURCES, INC. SPECIFICALLY DISCLAIMS THE MAKING OF ANY SUCH WARRANTIES, INCLUDING WITHOUT LIMITATION, MERCHANTABILITY OR FITNESS FOR A PARTICULAR USE OR PURPOSE. ALL RISK IS ASSUMED BY THE USER. IN NO EVENT SHALL ENVIRONMENTAL DATA RESOURCES, INC. BE LIABLE TO ANYONE, WHETHER ARISING OUT OF ERRORS OR OMISSIONS, NEGLIGENCE, ACCIDENT OR ANY OTHER CAUSE, FOR ANY LOSS OR DAMAGE, INCLUDING, WITHOUT LIMITATION, SPECIAL, INCIDENTAL, CONSEQUENTIAL, OR EXEMPLARY DAMAGES. ANY LIABILITY ON THE PART OF ENVIRONMENTAL DATA RESOURCES, INC. IS STRICTLY LIMITED TO A REFUND OF THE AMOUNT PAID FOR THIS REPORT.** Purchaser accepts this Report "AS IS". Any analyses, estimates, ratings, environmental risk levels or risk codes provided in this Report are provided for illustrative purposes only, and are not intended to provide, nor should they be interpreted as providing any facts regarding, or prediction or forecast of, any environmental risk for any property. Only a Phase I Environmental Site Assessment performed by an environmental professional can provide information regarding the environmental risk for any property. Additionally, the information provided in this Report is not to be construed as legal advice.

Copyright 2017 by Environmental Data Resources, Inc. All rights reserved. Reproduction in any media or format, in whole or in part, of any report or map of Environmental Data Resources, Inc. or its affiliates is prohibited without prior written permission.

EDR and its logos (including Sanborn and Sanborn Map) are trademarks of Environmental Data Resources, Inc. or its affiliates. All other trademarks used herein are the property of their respective owners.



## EXECUTIVE SUMMARY

### DESCRIPTION

Environmental Data Resources, Inc.'s (EDR) City Directory Abstract is a screening tool designed to assist environmental professionals in evaluating potential liability on a target property resulting from past activities. EDR's City Directory Abstract includes a search and abstract of available city directory data. For each address, the directory lists the name of the corresponding occupant at five year intervals.

Business directories including city, cross reference and telephone directories were reviewed, if available, at approximately five year intervals for the years spanning 1920 through 2014. This report compiles information gathered in this review by geocoding the latitude and longitude of properties identified and gathering information about properties within 660 feet of the target property.

A summary of the information obtained is provided in the text of this report.

### RECORD SOURCES

EDR's Digital Archive combines historical directory listings from sources such as Cole Information and Dun & Bradstreet. These standard sources of property information complement and enhance each other to provide a more comprehensive report.

EDR is licensed to reproduce certain City Directory works by the copyright holders of those works. The purchaser of this EDR City Directory Report may include it in report(s) delivered to a customer. Reproduction of City Directories without permission of the publisher or licensed vendor may be a violation of copyright.

Data by

**infoUSA**<sup>®</sup>

Copyright©2008  
All Rights Reserved

### RESEARCH SUMMARY

The following research sources were consulted in the preparation of this report. An "X" indicates where information was identified in the source and provided in this report.

<u>Year</u>	<u>Source</u>	<u>TP</u>	<u>Adjoining</u>	<u>Text Abstract</u>	<u>Source Image</u>
2014	EDR Digital Archive	-	X	X	-
	EDR Digital Archive	X	X	X	-
2010	EDR Digital Archive	-	X	X	-
	EDR Digital Archive	X	X	X	-
2006	Haines Company	-	X	X	-
	Haines Company	X	X	X	-
	Haines Company, Inc.	-	X	X	-
	Haines Company, Inc.	X	X	X	-
2004	Haines Company	-	-	-	-
2003	Haines & Company	-	-	-	-
2001	Haines & Company, Inc.	-	X	X	-
	Haines & Company, Inc.	X	X	X	-

## EXECUTIVE SUMMARY

<u>Year</u>	<u>Source</u>	<u>TP</u>	<u>Adjoining</u>	<u>Text Abstract</u>	<u>Source Image</u>
2000	Haines	-	-	-	-
1999	Haines Company	-	-	-	-
1996	GTE	-	-	-	-
1995	Pacific Bell	-	X	X	-
	Pacific Bell	X	X	X	-
1992	PACIFIC BELL WHITE PAGES	-	-	-	-
1991	Pacific Bell	-	X	X	-
	Pacific Bell	X	X	X	-
1990	Pacific Bell	-	X	X	-
1986	Pacific Bell	-	X	X	-
1985	Pacific Bell	-	X	X	-
	Pacific Bell	X	X	X	-
1981	Pacific Telephone	-	X	X	-
1980	Pacific Telephone	-	X	X	-
	Pacific Telephone	X	X	X	-
1976	Pacific Telephone	-	X	X	-
1975	Pacific Telephone	-	X	X	-
	Pacific Telephone	X	X	X	-
1972	R. L. Polk & Co.	-	X	X	-
	R. L. Polk & Co.	X	X	X	-
1971	Pacific Telephone	-	X	X	-
1970	Pacific Telephone	-	X	X	-
	Pacific Telephone	X	X	X	-
	R. L. Polk & Co.	-	X	X	-
	R. L. Polk & Co.	X	X	X	-
1969	Pacific Telephone	-	-	-	-
1967	Pacific Telephone	-	X	X	-
	Pacific Telephone	X	X	X	-
	R. L. Polk & Co.	-	X	X	-
	R. L. Polk & Co.	X	X	X	-
1966	Pacific Telephone	-	-	-	-
1965	GTE	-	-	-	-
1964	Pacific Telephone	-	-	-	-
1963	Pacific Telephone	-	-	-	-
1962	Pacific Telephone	-	X	X	-
	Pacific Telephone	X	X	X	-
1961	R. L. Polk & Co.	-	-	-	-
1960	R. L. Polk & Co.	-	X	X	-
	R. L. Polk & Co.	X	X	X	-
1958	Pacific Telephone	-	X	X	-
1957	Pacific Telephone	-	-	-	-
1956	Pacific Telephone	-	X	X	-

## EXECUTIVE SUMMARY

<u>Year</u>	<u>Source</u>	<u>TP</u>	<u>Adjoining</u>	<u>Text Abstract</u>	<u>Source Image</u>
1956	Pacific Telephone	X	X	X	-
1955	R. L. Polk & Co.	-	X	X	-
	R. L. Polk & Co.	X	X	X	-
1954	R. L. Polk & Co.	-	-	-	-
1952	Los Angeles Directory Co.	-	-	-	-
1951	R. L. Polk & Co.	-	X	X	-
	R. L. Polk & Co.	X	X	X	-
1950	Pacific Telephone	-	X	X	-
	Pacific Telephone	X	X	X	-
1949	Los Angeles Directory Co.	-	-	-	-
1948	Associated Telephone Company, Ltd.	-	-	-	-
1947	Pacific Directory Co.	-	-	-	-
1946	Southern California Telephone Co	-	-	-	-
1945	The Glendale Directory Co.	-	X	X	-
	The Glendale Directory Co.	X	X	X	-
1944	R. L. Polk & Co.	-	-	-	-
1942	Los Angeles Directory Co.	-	-	-	-
1940	Glendale Directory Co.	-	X	X	-
	Glendale Directory Co.	X	X	X	-
1939	Los Angeles Directory Co.	-	-	-	-
1938	Los Angeles Directory Company Publishers	-	-	-	-
1937	Los Angeles Directory Co.	-	-	-	-
1936	Los Angeles Directory Co.	-	-	-	-
1935	Los Angeles Directory Co.	-	X	X	-
	Los Angeles Directory Co.	X	X	X	-
1934	Los Angeles Directory Co.	-	-	-	-
1933	Los Angeles Directory Co.	-	X	X	-
1932	Los Angeles Directory Co.	-	-	-	-
1931	TRIBUNE-NEWS PUBLISHING CO.	-	-	-	-
1930	Glendale Directory Co.	-	X	X	-
1929	Los Angeles Directory Co.	-	X	X	-
1928	Los Angeles Directory Co.	-	-	-	-
1927	Los Angeles Directory Co.	-	-	-	-
1926	Los Angeles Directory Co.	-	-	-	-
1925	Los Angeles Directory Co.	-	-	-	-
1924	Los Angeles Directory Co.	-	-	-	-
1923	Los Angeles Directory Co.	-	-	-	-
1921	Los Angeles Directory Co.	-	-	-	-
1920	Los Angeles Directory Co.	-	-	-	-

# FINDINGS

## TARGET PROPERTY INFORMATION

### ADDRESS

223-241 North Jackson Street  
Glendale, CA 91206

### FINDINGS DETAIL

Target Property research detail.

### JACKSON N

#### 227 JACKSON N

<u>Year</u>	<u>Uses</u>	<u>Source</u>
1951	BD OF EDUC (WHS)	R. L. Polk & Co.

#### 233 JACKSON N

<u>Year</u>	<u>Uses</u>	<u>Source</u>
1951	WARD B B MRS	R. L. Polk & Co.

#### 237 JACKSON N

<u>Year</u>	<u>Uses</u>	<u>Source</u>
1951	REYNOLDS L W INS	R. L. Polk & Co.

#### 241 JACKSON N

<u>Year</u>	<u>Uses</u>	<u>Source</u>
1951	WILSON M J MRS	R. L. Polk & Co.

### JACKSON ST N

#### 223 JACKSON ST N

<u>Year</u>	<u>Uses</u>	<u>Source</u>
2001	GLENDL HEALTHY KIDS	Haines & Company, Inc.
	GLENDL SC BOE	Haines & Company, Inc.
	GLENDL SC CHILD DEVL P CT	Haines & Company, Inc.
	GLN UNFD SCHL DIST ADMN	Haines & Company, Inc.
1972	CITY SUPERINTENDENT OF SCHOOLS	R. L. Polk & Co.
	GLENDAL COMMUNITY COLLEGE DIST (ADMN OFC)	R. L. Polk & Co.
	GLENDAL UNIFIED SCH DIST (ADMN CENTER)	R. L. Polk & Co.

## FINDINGS

### 227 JACKSON ST N

<u>Year</u>	<u>Uses</u>	<u>Source</u>
1967	BOARD OF EDUCATION WHSE	R. L. Polk & Co.
1960	13D OF EDUC (WHSE)	R. L. Polk & Co.
1955	ED OF EDUC (WHSE)	R. L. Polk & Co.

### 233 JACKSON ST N

<u>Year</u>	<u>Uses</u>	<u>Source</u>
2001	BOARD OF EDUCATION OF GLENDALE	Haines & Company, Inc.
1972	VALLEJO J M	R. L. Polk & Co.
1967	SAIDA MARTHA MRS	R. L. Polk & Co.
1960	CLAUSON ROBT	R. L. Polk & Co.
1955	SCHLCY LOUIS P	R. L. Polk & Co.

### 235 JACKSON ST N

<u>Year</u>	<u>Uses</u>	<u>Source</u>
2001	XXXX	Haines & Company, Inc.
1972	VACANT	R. L. Polk & Co.
1967	SMITH BELLE MRS	R. L. Polk & Co.
1960	SMITH BELLE MRS	R. L. Polk & Co.
1955	SMITH BELL MRS	R. L. Polk & Co.

### 237 JACKSON ST N

<u>Year</u>	<u>Uses</u>	<u>Source</u>
1972	PILERI SAMMY JR	R. L. Polk & Co.
1967	LUTZ WALTER J	R. L. Polk & Co.
1960	REYNOLDS HELENA A MRS	R. L. Polk & Co.
1955	REYNOLDS LEROY W INS	R. L. Polk & Co.

### 241 JACKSON ST N

<u>Year</u>	<u>Uses</u>	<u>Source</u>
2001	XXXX	Haines & Company, Inc.
1972	1RUSSELL WILBUR L	R. L. Polk & Co.
	2VACANT	R. L. Polk & Co.
	3WILLIAMS MERTON E	R. L. Polk & Co.
	4WRIGHT ELIZ MRS	R. L. Polk & Co.
	5ME MILLIAN HAZEL L	R. L. Polk & Co.
	6MIRRASOUL EVA MRS	R. L. Polk & Co.
	7NO RETURN	R. L. Polk & Co.
	8CASANO WM	R. L. Polk & Co.
	9HEER MATILD	R. L. Polk & Co.



## FINDINGS

<u>Year</u>	<u>Uses</u>	<u>Source</u>
1972	APARTMENTS	R. L. Polk & Co.
1967	1RUSSELL WILBUR L	R. L. Polk & Co.
	2YOUNGER GLENN H	R. L. Polk & Co.
	3WILLIAMS MERTON E	R. L. Polk & Co.
	4FINLEY JOY	R. L. Polk & Co.
	5HASKINS VIRGINI	R. L. Polk & Co.
	6VACANT	R. L. Polk & Co.
	7ALLEN PATRICIA	R. L. Polk & Co.
	8CASANO WM	R. L. Polk & Co.
	9BRAMBLE SHERIL	R. L. Polk & Co.
	APARTMENTS	R. L. Polk & Co.
1955	CLAYPPOL EARL W	R. L. Polk & Co.

### N Jackson St

#### 223 N Jackson St

<u>Year</u>	<u>Uses</u>	<u>Source</u>
2014	FRANKLIN CHILD DEV CENTER	EDR Digital Archive
	GLENDALE HEALTHY KIDS	EDR Digital Archive
	GLENDALE UNIFIED SCHOOL DST	EDR Digital Archive
2010	CERRITOS CHILD DEVELOPMENT CTR	EDR Digital Archive
	FRANKLIN CHILD DEV CENTER	EDR Digital Archive
	GLENDALE UNIFIED SCHOOL DIST	EDR Digital Archive
	GLENDALE UNIFIED SCHOOL DST	EDR Digital Archive
	HEALTHY KIDS	EDR Digital Archive

### N JACKSON ST

#### 223 N JACKSON ST

<u>Year</u>	<u>Uses</u>	<u>Source</u>
2006	DISTADMN	Haines Company
	GLENDALE	Haines Company
	GLN UNFDSCHL 818 B	Haines Company
	HEALTHY KIDS GLN UNFD SCHL	Haines Company
	DIST ADMN GLNUNFDSCHL	Haines Company, Inc.
	DISTADMN	Haines Company, Inc.
	GLENDALE	Haines Company, Inc.
	HEALTHY KIDS GLN UNFO SCHL	Haines Company, Inc.
1995	Glendale High School	Pacific Bell

## FINDINGS

<u>Year</u>	<u>Uses</u>	<u>Source</u>
1995	Office	Pacific Bell
1985	Office	Pacific Bell
1980	GLENDALE CITY SCHOOLS GLENDALE UNIFIED SCHOOL DISTRICT & GLENDALE COMMUNITY	Pacific Telephone

### 225 N JACKSON ST

<u>Year</u>	<u>Uses</u>	<u>Source</u>
2006	BRIMWAY Ebrik	Haines Company
	COLUNGAAadam	Haines Company
	e CHUN Andrew	Haines Company

### 227 N JACKSON ST

<u>Year</u>	<u>Uses</u>	<u>Source</u>
2006	BERMAN Sally	Haines Company
	BONYADIAN Cresina	Haines Company
1945	BD OR EDUC WHSE	The Glendale Directory Co.
1940	BD OF EDUC WHSE	Glendale Directory Co.

### 233 N JACKSON ST

<u>Year</u>	<u>Uses</u>	<u>Source</u>
2006	BOEOFGLENDALE	Haines Company
	BOEOFGLENL	Haines Company, Inc.
1991	Board Of Education Of Glendale	Pacific Bell
	Board Stacey Sun	Pacific Bell
	I Schools	Pacific Bell
1980	BOARD OF EDUCATION OF GLENDALE GLENDALE	Pacific Telephone
1970	VALLEJO JOSE MARIANO	Pacific Telephone
1962	CLAUSON ROBT	Pacific Telephone
1950	WARD VERN S MRS R	Pacific Telephone
1945	0 J ARCUS	The Glendale Directory Co.
1940	AGNES WILEY	Glendale Directory Co.
1935	WILEY AGNES MRS R	Los Angeles Directory Co.

### 235 N JACKSON ST

<u>Year</u>	<u>Uses</u>	<u>Source</u>
2006	No Current Listing	Haines Company
	No Current Listing	Haines Company, Inc.
1985	Jobe J	Pacific Bell
	Jobe J & W G His	Pacific Bell

## FINDINGS

<u>Year</u>	<u>Uses</u>	<u>Source</u>
1980	TRUMBO TIM	Pacific Telephone
1962	SMITH BELLE	Pacific Telephone
1945	J W BOLTON	The Glendale Directory Co.
1940	5W BOLTON	Glendale Directory Co.
1935	KIGER O C R	Los Angeles Directory Co.

### 237 N JACKSON ST

<u>Year</u>	<u>Uses</u>	<u>Source</u>
1985	Pileri M	Pacific Bell
1980	PILERI M	Pacific Telephone
1975	Pileri M	Pacific Telephone
1962	REYNOLDS L W	Pacific Telephone
1956	REYNOLDS L W	Pacific Telephone
1950	REYNOLDS L W R	Pacific Telephone
1945	L W REYNOLDS	The Glendale Directory Co.
1940	L W REYNOLDS	Glendale Directory Co.
1935	REYNOLDS LW R	Los Angeles Directory Co.

### 241 1/2 N JACKSON ST

<u>Year</u>	<u>Uses</u>	<u>Source</u>
1945	BERTHA E WHITE	The Glendale Directory Co.

## FINDINGS

### ADJOINING PROPERTY DETAIL

The following Adjoining Property addresses were researched for this report. Detailed findings are provided for each address.

#### CALIFORNIA AVE E

##### **306 CALIFORNIA AVE E**

<u>Year</u>	<u>Uses</u>	<u>Source</u>
2001	XXXX	Haines & Company, Inc.
1972	LONG REGINA A MRS	R. L. Polk & Co.
1967	BURR-LONG REGINA A MRS	R. L. Polk & Co.
1960	BORE SAML	R. L. Polk & Co.
1955	RICE MAE MRS	R. L. Polk & Co.
1951	AUVER M T MRS	R. L. Polk & Co.

##### **308 CALIFORNIA AVE E**

<u>Year</u>	<u>Uses</u>	<u>Source</u>
1972	VACANT	R. L. Polk & Co.
1967	STOCKWELL IRENE MRS	R. L. Polk & Co.
1960	KAWAMURA HARRIS E	R. L. Polk & Co.
1955	JICCOMBS LETTIE B MRS	R. L. Polk & Co.
1951	MCCOMBS L B MRS	R. L. Polk & Co.

##### **310 CALIFORNIA AVE E**

<u>Year</u>	<u>Uses</u>	<u>Source</u>
2001	SUN Hi	Haines & Company, Inc.
	MANNYS MARKET	Haines & Company, Inc.
1972	PETE S HANDY STORE GRO	R. L. Polk & Co.
1967	& ERICKSON STANLEY	R. L. Polk & Co.
	PETE S HANDY STORE GRO	R. L. Polk & Co.
1960	HANDY STORE GRO	R. L. Polk & Co.
1955	HANDY STORE GRO	R. L. Polk & Co.
1951	HANDY STORE GRO	R. L. Polk & Co.

##### **315 CALIFORNIA AVE E**

<u>Year</u>	<u>Uses</u>	<u>Source</u>
2001	XXXX	Haines & Company, Inc.
1972	OWENS AVIS MRS	R. L. Polk & Co.
1967	BALDWIN BEULAH R MRS PIANO	R. L. Polk & Co.
1960	BALDWIN BEULAH R MRS	R. L. Polk & Co.

## FINDINGS

<u>Year</u>	<u>Uses</u>	<u>Source</u>
1955	BALDWIN BEULAH R	R. L. Polk & Co.

### 316 CALIFORNIA AVE E

<u>Year</u>	<u>Uses</u>	<u>Source</u>
2001	XXXX	Haines & Company, Inc.
1972	BLACKWELL VASSAR J	R. L. Polk & Co.
1967	BLACKWELL VASSAR J	R. L. Polk & Co.
1960	BURKITT NETTLE H MRS	R. L. Polk & Co.
1955	BURKITT NETTIE H MRS	R. L. Polk & Co.
1951	BURKETT N H MRS	R. L. Polk & Co.

### 317 CALIFORNIA AVE E

<u>Year</u>	<u>Uses</u>	<u>Source</u>
1972	CHESTER JOE E	R. L. Polk & Co.
1967	OLSEN MARIE	R. L. Polk & Co.
1960	RICHEY SHELBY S	R. L. Polk & Co.
1955	CAMERON RAY M	R. L. Polk & Co.
1951	CAMERON R M	R. L. Polk & Co.

### 318 CALIFORNIA AVE E

<u>Year</u>	<u>Uses</u>	<u>Source</u>
2001	GABOR Michael	Haines & Company, Inc.
1972	VACANT	R. L. Polk & Co.
1967	MAC KINNON JAMES	R. L. Polk & Co.
1960	PICA ORELEA L MRS	R. L. Polk & Co.
1955	NO RETURN	R. L. Polk & Co.
1951	PICA ORELIA MRS B	R. L. Polk & Co.

### 320 CALIFORNIA AVE E

<u>Year</u>	<u>Uses</u>	<u>Source</u>
2001	GABOR Michael	Haines & Company, Inc.
1972	MASON JAMES F	R. L. Polk & Co.
1967	VINSON NELL H MRS	R. L. Polk & Co.
1960	ADAMS GEO W AC	R. L. Polk & Co.
1955	VACANT	R. L. Polk & Co.

### 377 CALIFORNIA AVE E

<u>Year</u>	<u>Uses</u>	<u>Source</u>
2001	XXXX	Haines & Company, Inc.



## FINDINGS

### 378 CALIFORNIA AVE E

<u>Year</u>	<u>Uses</u>	<u>Source</u>
2001	XXXX	Haines & Company, Inc.

### 403 CALIFORNIA AVE E

<u>Year</u>	<u>Uses</u>	<u>Source</u>
1972	VACANT	R. L. Polk & Co.
1967	CHAPIN JOE	R. L. Polk & Co.
1960	FITZSIMMONS GEO	R. L. Polk & Co.
1951	VACANT	R. L. Polk & Co.

### 405 CALIFORNIA AVE E

<u>Year</u>	<u>Uses</u>	<u>Source</u>
2001	ARUTYUNYAM Stephan	Haines & Company, Inc.
1972	VACANT	R. L. Polk & Co.
1967	VACANT	R. L. Polk & Co.
1960	HULL MARY L	R. L. Polk & Co.
1955	HULL MARY L	R. L. Polk & Co.
1951	HULL MARY L	R. L. Polk & Co.

### 406 CALIFORNIA AVE E

<u>Year</u>	<u>Uses</u>	<u>Source</u>
2001	KIM Stephen S	Haines & Company, Inc.
1972	RIEBEL ANN	R. L. Polk & Co.
1967	ALBERTSON PHEBE	R. L. Polk & Co.
1960	STURDEVANT CECILE MRS	R. L. Polk & Co.
1955	MILLER DALE A	R. L. Polk & Co.
1951	BEATY I G MRS	R. L. Polk & Co.

### 407 CALIFORNIA AVE E

<u>Year</u>	<u>Uses</u>	<u>Source</u>
2001	xxxx	Haines & Company, Inc.
1972	DODGE LULU	R. L. Polk & Co.
1967	DODGE LULU	R. L. Polk & Co.
1960	BAILEY MARIE MRS	R. L. Polk & Co.
1955	KEARNE LINA A	R. L. Polk & Co.
1951	ANDREWS BEULAH M	R. L. Polk & Co.

### 408 CALIFORNIA AVE E

<u>Year</u>	<u>Uses</u>	<u>Source</u>
2001	XXXX	Haines & Company, Inc.

## FINDINGS

<u>Year</u>	<u>Uses</u>	<u>Source</u>
1972	VAN DYKE ANN E	R. L. Polk & Co.
1967	MC CANN HELEN E	R. L. Polk & Co.
1960	SENECAL JEAN MRS	R. L. Polk & Co.
1955	WILLIAMS JAY M	R. L. Polk & Co.
1951	SCHAKNE SAUL	R. L. Polk & Co.

### 409 CALIFORNIA AVE E

<u>Year</u>	<u>Uses</u>	<u>Source</u>
2001	XXXX	Haines & Company, Inc.
1972	PADDEN ELSIE R	R. L. Polk & Co.
1967	VAUCHELET LOIS M MRS	R. L. Polk & Co.
1960	VAUCHELET LOIS M MSS	R. L. Polk & Co.
1955	NEW HOUSE VIARGUERITE R	R. L. Polk & Co.
1951	ABARTA M C B	R. L. Polk & Co.

### 415 CALIFORNIA AVE E

<u>Year</u>	<u>Uses</u>	<u>Source</u>
1967	VACANT	R. L. Polk & Co.
1960	HALL OLIVER S	R. L. Polk & Co.
1955	KELLEY PATK L	R. L. Polk & Co.
1951	CRANSTON W T	R. L. Polk & Co.

### 417 CALIFORNIA AVE E

<u>Year</u>	<u>Uses</u>	<u>Source</u>
1967	VACANT	R. L. Polk & Co.
1960	PARRISH EARL L	R. L. Polk & Co.
1955	FOSTER CHAS B	R. L. Polk & Co.
1951	RICE A B MRS	R. L. Polk & Co.

### 419 CALIFORNIA AVE E

<u>Year</u>	<u>Uses</u>	<u>Source</u>
1960	NICHNIEWITZ HANNELORE	R. L. Polk & Co.
1955	IVICLARNIN JOS H	R. L. Polk & Co.

### 501 CALIFORNIA AVE E

<u>Year</u>	<u>Uses</u>	<u>Source</u>
2001	PREISS Cynthia	Haines & Company, Inc.
1972	PISCIOTTO SAM S	R. L. Polk & Co.
1967	PISCIOTTO SAM S	R. L. Polk & Co.
1960	SEEGER BERT L	R. L. Polk & Co.

## FINDINGS

<u>Year</u>	<u>Uses</u>	<u>Source</u>
1955	STURGEON MINNIE B MRS WENDNAGEL MATILDA M MRS	R. L. Polk & Co. R. L. Polk & Co.
1951	WENDNAGEL M M MRS	R. L. Polk & Co.

### 509 CALIFORNIA AVE E

<u>Year</u>	<u>Uses</u>	<u>Source</u>
2001	XXXX	Haines & Company, Inc.
1972	LUPORINI EDW	R. L. Polk & Co.
1967	JOHNSON ROY	R. L. Polk & Co.
1960	JOHNSON ROY B	R. L. Polk & Co.
1955	JOHNSON BOY B	R. L. Polk & Co.
1951	JOHNSON R 4	R. L. Polk & Co.

### 514 CALIFORNIA AVE E

<u>Year</u>	<u>Uses</u>	<u>Source</u>
1960	PETTY LURA MRS	R. L. Polk & Co.
1955	KINSEY LLOYD	R. L. Polk & Co.
1951	NO RETURN	R. L. Polk & Co.

### 516 CALIFORNIA AVE E

<u>Year</u>	<u>Uses</u>	<u>Source</u>
1951	VACANT	R. L. Polk & Co.

### 517 CALIFORNIA AVE E

<u>Year</u>	<u>Uses</u>	<u>Source</u>
1960	ZION LUTH CH	R. L. Polk & Co.
1955	ZION LUTH CHURCH	R. L. Polk & Co.
1951	ZION LUTHERAN CLL	R. L. Polk & Co.

### 602 CALIFORNIA AVE E

<u>Year</u>	<u>Uses</u>	<u>Source</u>
2001	XXXX	Haines & Company, Inc.

### 607 CALIFORNIA AVE E

<u>Year</u>	<u>Uses</u>	<u>Source</u>
2001	XXXX	Haines & Company, Inc.
1972	HARTLERODE JERRY	R. L. Polk & Co.
1967	VACANT	R. L. Polk & Co.
1960	NO RETURN	R. L. Polk & Co.
1955	COOK CHRISTINA MRS	R. L. Polk & Co.

## FINDINGS

<u>Year</u>	<u>Uses</u>	<u>Source</u>
1951	NIELSON EO	R. L. Polk & Co.

### 609 CALIFORNIA AVE E

<u>Year</u>	<u>Uses</u>	<u>Source</u>
1972	WILLETT JAMES	R. L. Polk & Co.
1967	COLWELL HARRIET M	R. L. Polk & Co.
1960	BRANSON HERVEY I	R. L. Polk & Co.
	WALTMAYER DELBERT	R. L. Polk & Co.
1955	WALTERMIRE DELBERT S	R. L. Polk & Co.
	CREWS ANN MRS	R. L. Polk & Co.
1951	CREWS ANN	R. L. Polk & Co.

### 610 CALIFORNIA AVE E

<u>Year</u>	<u>Uses</u>	<u>Source</u>
2001	A PLUS ADVENTIST PRESCHOOL	Haines & Company, Inc.
	GLEN DL CTY SEVENTH DAY ADVNTST	Haines & Company, Inc.
1972	GLENDALE SEVENTH-DAY ADVENTIST CHURCH	R. L. Polk & Co.
1967	GLENDALE SEVENTH-DAY	R. L. Polk & Co.
1960	GLENDALE SEVENTH-DAY ADVENTIST CH AC	R. L. Polk & Co.
1955	GLENDALE SEVENTH-DAY ADVENTIST	R. L. Polk & Co.

### 611 CALIFORNIA AVE E

<u>Year</u>	<u>Uses</u>	<u>Source</u>
1972	PRADER CLARA MRS	R. L. Polk & Co.
1967	BURCHAM IRMA	R. L. Polk & Co.
1960	BEACH SANDY	R. L. Polk & Co.
1955	REETHS SELMA M MRS	R. L. Polk & Co.
1951	REETHS SELMA	R. L. Polk & Co.

### 614 CALIFORNIA AVE E

<u>Year</u>	<u>Uses</u>	<u>Source</u>
1955	CORBLY EVA M W MRS	R. L. Polk & Co.
1951	BALDWIN A L MRS	R. L. Polk & Co.

### 615 CALIFORNIA AVE E

<u>Year</u>	<u>Uses</u>	<u>Source</u>
2001	RHODES Roseann	Haines & Company, Inc.
	HAMBARCHIAN Hanriet M	Haines & Company, Inc.
	ROBINSON Leigh	Haines & Company, Inc.

## FINDINGS

<u>Year</u>	<u>Uses</u>	<u>Source</u>
1972	MATHIESON HAROLD	R. L. Polk & Co.
1967	KOVALSICK RUTH E MRS	R. L. Polk & Co.
1960	MAHAN WM T	R. L. Polk & Co.
1955	MAHANWN	R. L. Polk & Co.
1951	BERRY S E MRS B	R. L. Polk & Co.

### 617 CALIFORNIA AVE E

<u>Year</u>	<u>Uses</u>	<u>Source</u>
2001	PONTE Yolanda	Haines & Company, Inc.
1972	BLISS LUTHER S	R. L. Polk & Co.
1967	BLISS LUTHER 5 O	R. L. Polk & Co.
1960	MAHAN WM T	R. L. Polk & Co.
	BLISS JOSEPHINE MRS C	R. L. Polk & Co.
1955	BLISS JOSEPHINE MRS	R. L. Polk & Co.
1951	BLIAS JOSEPHINE MRS	R. L. Polk & Co.

### 308 1/2 CALIFORNIA AVE E

<u>Year</u>	<u>Uses</u>	<u>Source</u>
1955	STAPLES EDNA G MRS	R. L. Polk & Co.
1951	STAPLES E G MRS	R. L. Polk & Co.

### 310 1/2 CALIFORNIA AVE E

<u>Year</u>	<u>Uses</u>	<u>Source</u>
1972	ERICKSON STANLEY	R. L. Polk & Co.
1960	K HAYZLETT GEO W	R. L. Polk & Co.

### E CALIFORNIA AVE

#### 306 E CALIFORNIA AVE

<u>Year</u>	<u>Uses</u>	<u>Source</u>
1970	BURR LONG REGINA	Pacific Telephone
	BURR LONG REGINA	Pacific Telephone
1956	RICE MAE	Pacific Telephone
	RICE DONALD	Pacific Telephone

#### 308 E CALIFORNIA AVE

<u>Year</u>	<u>Uses</u>	<u>Source</u>
1995	Murphey John V E	Pacific Bell
1956	MCCOMBS LETTIE B R	Pacific Telephone
1950	MCCOMBS LETTIE B R	Pacific Telephone



## FINDINGS

<u>Year</u>	<u>Uses</u>	<u>Source</u>
1950	MCCOMBS LETTIE B R	Pacific Telephone
1945	E A MCCOMBS	The Glendale Directory Co.
1940	A J KAY	Glendale Directory Co.
1930	G A EMRICK	Glendale Directory Co.

### **E California Ave**

#### **310 E California Ave**

<u>Year</u>	<u>Uses</u>	<u>Source</u>
2010	HENRIK MIRZAKHANYAN	EDR Digital Archive

### **E CALIFORNIA AVE**

#### **310 E CALIFORNIA AVE**

<u>Year</u>	<u>Uses</u>	<u>Source</u>
2006	MANNYS MARKET	Haines Company
	MANNYS MARKET	Haines Company, Inc.
1995	Mannys Market	Pacific Bell
1991	Leos Mkt	Pacific Bell
1985	Leos Mkt	Pacific Bell
1980	LU S MARKET	Pacific Telephone
1970	PETES HANDY STORE	Pacific Telephone
	PETES HANDY STORE	Pacific Telephone
1962	NOEL W H & SON S HANDY STORE	Pacific Telephone
	HANDY STORE NOEI W H & SONS	Pacific Telephone
1956	HANDY STORE NOEL W H & SON S	Pacific Telephone
	NOEL W H & SONS HANDY STORE	Pacific Telephone
1950	NOEL W H & SON S HANDY STORE	Pacific Telephone
	NOEL W H & SON S HANDY STORE	Pacific Telephone
1945	W H NOEL (GRO)	The Glendale Directory Co.
1940	H J LOWRY (GRE)	Glendale Directory Co.
1930	ALICE MOLER (GRO)	Glendale Directory Co.

#### **311 E CALIFORNIA AVE**

<u>Year</u>	<u>Uses</u>	<u>Source</u>
1991	Viliatorolrving R	Pacific Bell

## FINDINGS

### **E California Ave**

#### **315 E California Ave**

<b><u>Year</u></b>	<b><u>Uses</u></b>	<b><u>Source</u></b>
2014	BASKERVILLE JONES MUSIC	EDR Digital Archive

### **E CALIFORNIA AVE**

#### **315 E CALIFORNIA AVE**

<b><u>Year</u></b>	<b><u>Uses</u></b>	<b><u>Source</u></b>
2006	No Current Listing	Haines Company
	No Current Listing	Haines Company, Inc.
1985	Reed W BI	Pacific Bell
1980	REED W B	Pacific Telephone
1970	SHUFORD ESTELLA MRS	Pacific Telephone
	SHUFORD ESTELLA MRS	Pacific Telephone
1962	BALDWIN BEULAH R	Pacific Telephone
1956	BALDWIN BEULAH R	Pacific Telephone

#### **316 E CALIFORNIA AVE**

<b><u>Year</u></b>	<b><u>Uses</u></b>	<b><u>Source</u></b>
2006	No Current Listing	Haines Company, Inc.
	No Current Listing	Haines Company
1970	BLACKWELL V J	Pacific Telephone
	BLACKWELL V J	Pacific Telephone
1962	BURKITT NETTIE H	Pacific Telephone
1956	BURKITT NETTLE H R	Pacific Telephone
1950	BURKITT NETTIE H R	Pacific Telephone
	BURKITT NETTIE H R	Pacific Telephone
1945	V R HIGAR	The Glendale Directory Co.
1940	0 L ROCHELEAU	Glendale Directory Co.
1930	MRS G WILSON	Glendale Directory Co.

#### **317 E CALIFORNIA AVE**

<b><u>Year</u></b>	<b><u>Uses</u></b>	<b><u>Source</u></b>
1962	RICHEY EDNA MRS	Pacific Telephone
1956	CAMERON RAY M R	Pacific Telephone
1950	CAMERON RAY M R	Pacific Telephone
	CAMERON RAY M R	Pacific Telephone
1945	R M CAMERON	The Glendale Directory Co.

## FINDINGS

<u>Year</u>	<u>Uses</u>	<u>Source</u>
1940	J B CHESTER	Glendale Directory Co.

### 318 E CALIFORNIA AVE

<u>Year</u>	<u>Uses</u>	<u>Source</u>
2006	GABOR Michael	Haines Company
	GABOR Michael	Haines Company, Inc.
1980	GONZALES RAYMOND	Pacific Telephone
1970	MACKINNON JAS A	Pacific Telephone
	MACKINNON JAS A	Pacific Telephone
1962	PICA ORELES L	Pacific Telephone
1950	PICA ORELEA L R	Pacific Telephone
	PICA ORELEA L R	Pacific Telephone
1945	BETTY E WELLS	The Glendale Directory Co.
1940	SUSIE B BROWN	Glendale Directory Co.
1930	VACANT	Glendale Directory Co.

### 319 E CALIFORNIA AVE

<u>Year</u>	<u>Uses</u>	<u>Source</u>
1956	LE GROS FRANCES K L	Pacific Telephone

### E California Ave

#### 320 E California Ave

<u>Year</u>	<u>Uses</u>	<u>Source</u>
2014	SDM CONSULTANTS	EDR Digital Archive
2010	SDM CONSULTANTS	EDR Digital Archive

### E CALIFORNIA AVE

#### 320 E CALIFORNIA AVE

<u>Year</u>	<u>Uses</u>	<u>Source</u>
2006	No Current Listing	Haines Company
	No Current Listing	Haines Company, Inc.
1985	Carrino Frank	Pacific Bell
1980	CARRINO FRANK	Pacific Telephone
1962	ADAMS GEO W	Pacific Telephone
1956	ADAMS GEO W	Pacific Telephone

## FINDINGS

### 400 E CALIFORNIA AVE

<u>Year</u>	<u>Uses</u>	<u>Source</u>
1985	Chicote Josefa	Pacific Bell

### 403 E CALIFORNIA AVE

<u>Year</u>	<u>Uses</u>	<u>Source</u>
1956	VAUCHELET LOIS	Pacific Telephone
1950	DURHAM SLIRLEY R	Pacific Telephone
	DURHAM SLIRLEY R	Pacific Telephone
1945	MARTHA A GOODWIN	The Glendale Directory Co.

### 405 E CALIFORNIA AVE

<u>Year</u>	<u>Uses</u>	<u>Source</u>
2006	GALOUSHIANVolga	Haines Company
	GALOUSHIAN Volga	Haines Company, Inc.
1970	HOLMES CHRISTINE G	Pacific Telephone
	HOLMES CHRISTINE G	Pacific Telephone
1956	HULL MARY L	Pacific Telephone
1950	HULL MARY L R	Pacific Telephone
	HULL MARY L R	Pacific Telephone
1945	SARA POLLARD	The Glendale Directory Co.
1930	ELENA ORDAHL	Glendale Directory Co.

### 406 E CALIFORNIA AVE

<u>Year</u>	<u>Uses</u>	<u>Source</u>
2006	No Current Listing	Haines Company
	No Current Listing	Haines Company, Inc.
1985	Bonura Jack	Pacific Bell
1970	ALBERTSON PHEBE	Pacific Telephone
	ALBERTSON PHEBE	Pacific Telephone
1962	STURDEVANT CECILE	Pacific Telephone
1956	MILLER DALE A	Pacific Telephone
1945	M J HEDLUND	The Glendale Directory Co.
1940	ALICE CALLIHAN	Glendale Directory Co.
1930	H L DUNNETT	Glendale Directory Co.

### 407 E CALIFORNIA AVE

<u>Year</u>	<u>Uses</u>	<u>Source</u>
2006	ASATRYAN Manla	Haines Company, Inc.
	ASATRYAN Mania	Haines Company
1995	Gharibian Vigen	Pacific Bell

## FINDINGS

<u>Year</u>	<u>Uses</u>	<u>Source</u>
1962	BAILEY MARIE MRS	Pacific Telephone
1956	BAILEY MARIE MRS	Pacific Telephone
1950	ANDREW BEULAH M MRS R	Pacific Telephone
	ANDREW BEULAH M MRS R	Pacific Telephone
1945	IDA M RIEMANN	The Glendale Directory Co.
1940	IDA M RIEMANN	Glendale Directory Co.
1930	MRS E M BEE	Glendale Directory Co.

### 408 E CALIFORNIA AVE

<u>Year</u>	<u>Uses</u>	<u>Source</u>
2006	No Current Listing	Haines Company, Inc.
	No Current Listing	Haines Company
1970	VAN DYKE A E	Pacific Telephone
	VAN DYKE A E	Pacific Telephone
1962	SENECAL H J MRS	Pacific Telephone
1956	LEHMAN CELIA A	Pacific Telephone
1945	FRANK CLAUDY	The Glendale Directory Co.
1940	NANCY SHINNER	Glendale Directory Co.
1930	VACANT	Glendale Directory Co.

### 409 E CALIFORNIA AVE

<u>Year</u>	<u>Uses</u>	<u>Source</u>
2006	No Current Listing	Haines Company
	No Current Listing	Haines Company, Inc.
1995	Yousefi Asgaei	Pacific Bell
1985	Eckhardt E D	Pacific Bell
1980	PADDEN E R	Pacific Telephone
1962	VAUCHELET LOIS	Pacific Telephone
1956	NEWHOUSE MARGUERITE R	Pacific Telephone
1950	MCCARROLL VESTA MRS R	Pacific Telephone
	MCCARROLL VESTA MRS R	Pacific Telephone
1945	M C ABARTA	The Glendale Directory Co.
1940	CORNELIA WEEKS	Glendale Directory Co.
1930	N S GIBSON	Glendale Directory Co.

### 415 E CALIFORNIA AVE

<u>Year</u>	<u>Uses</u>	<u>Source</u>
1945	F C VAN BROCKLIN	The Glendale Directory Co.
1940	F C VAN BROCKLIN	Glendale Directory Co.



## FINDINGS

<u>Year</u>	<u>Uses</u>	<u>Source</u>
1930	J M MCLAREN	Glendale Directory Co.

### 417 E CALIFORNIA AVE

<u>Year</u>	<u>Uses</u>	<u>Source</u>
1950	RICE ANNA B R	Pacific Telephone
	RICE ANNA B R	Pacific Telephone
1945	ANNA B RICE	The Glendale Directory Co.
1940	VACANT	Glendale Directory Co.
1930	NANCY T SHINNER	Glendale Directory Co.

### 419 E CALIFORNIA AVE

<u>Year</u>	<u>Uses</u>	<u>Source</u>
1962	NICHNIEWITZ WILMA	Pacific Telephone
1956	MCLARNIN JOE R	Pacific Telephone
1950	MCLARNIN JOE R	Pacific Telephone
	MCLARNIN JOE R	Pacific Telephone
1945	AGNES GILMER	The Glendale Directory Co.
1940	A R ACKERMAN	Glendale Directory Co.
1930	CATHERINE PALLADINE	Glendale Directory Co.

### 501 E CALIFORNIA AVE

<u>Year</u>	<u>Uses</u>	<u>Source</u>
2006	No Current Listing	Haines Company, Inc.
	No Current Listing	Haines Company
1970	PISCIOTTO SAM	Pacific Telephone
	PISCIOTTO SAM	Pacific Telephone
1945	MINNIE B STURGEON	The Glendale Directory Co.

### 509 E CALIFORNIA AVE

<u>Year</u>	<u>Uses</u>	<u>Source</u>
2006	No Current Listing	Haines Company, Inc.
	No Current Listing	Haines Company
1995	Nolan B J	Pacific Bell
1985	Nolan BI J	Pacific Bell
1980	NOLAN B J	Pacific Telephone
1975	Elkjer Chas B	Pacific Telephone
1970	JOHNSON ROY B	Pacific Telephone
	JOHNSON ROY B	Pacific Telephone
1962	JOHNSON ROY B	Pacific Telephone
1956	JOHNSON ROY B R	Pacific Telephone

## FINDINGS

<u>Year</u>	<u>Uses</u>	<u>Source</u>
1950	JOHNSON ROY B R	Pacific Telephone
	JOHNSON ROY B R	Pacific Telephone
1945	ROY B JOHNSON	The Glendale Directory Co.

### 514 E CALIFORNIA AVE

<u>Year</u>	<u>Uses</u>	<u>Source</u>
1962	PETTY LURA MRS	Pacific Telephone
1956	PETTY LURA MRS	Pacific Telephone
1945	MRS SIGNE PRATT	The Glendale Directory Co.
1940	MRS SIGNE PRATT	Glendale Directory Co.
1930	WM SAUTER	Glendale Directory Co.

### 517 E CALIFORNIA AVE

<u>Year</u>	<u>Uses</u>	<u>Source</u>
1962	LUTHERAN CHURCHES GLENDALE	Pacific Telephone
	LUTHERAN CHURCH ZION-MISSOURI SYNOD	Pacific Telephone
1956	LUTHERAN CHURCH ZION MO SYNOD	Pacific Telephone
1950	LUTHERAN CHURCH ZION-MO SYNOD	Pacific Telephone
	LUTHERAN CHURCH ZION-MO SYNOD	Pacific Telephone
1945	ZION LUTHERAN CHURCH	The Glendale Directory Co.
1940	ZION LUTHERAN CHURCH	Glendale Directory Co.
1930	ZION LUTH CHURCH	Glendale Directory Co.

### 525 E CALIFORNIA AVE

<u>Year</u>	<u>Uses</u>	<u>Source</u>
2006	LIMOUSINE SERVICE	Haines Company
	UIMOUSINE SERVICE	Haines Company, Inc.
	VANGUARD	Haines Company, Inc.
	VANGUARD	Haines Company

### 605 E CALIFORNIA AVE

<u>Year</u>	<u>Uses</u>	<u>Source</u>
1995	LUMINGC	Pacific Bell

### 607 E CALIFORNIA AVE

<u>Year</u>	<u>Uses</u>	<u>Source</u>
1956	COOK CHRISTINA MRS	Pacific Telephone
1945	R T MAGNUSON	The Glendale Directory Co.

## FINDINGS

### 609 E CALIFORNIA AVE

<u>Year</u>	<u>Uses</u>	<u>Source</u>
1970	COLWELL FRANK P MRS	Pacific Telephone
	COLWELL FRANK P MRS	Pacific Telephone
1962	BRANSON HERVEY I	Pacific Telephone
1956	CREWS ANN R	Pacific Telephone
1950	CREWS ANN R	Pacific Telephone
	CREWS ANN R	Pacific Telephone
1945	OLIVER LEONARD	The Glendale Directory Co.

### 610 E CALIFORNIA AVE

<u>Year</u>	<u>Uses</u>	<u>Source</u>
2006	A PLUSADVENTIST	Haines Company
	PRESCHOOL GLENDALECTY	Haines Company
	SEVNTH DY	Haines Company
	ADVNTST	Haines Company
	A PLUSADVEINTIST	Haines Company, Inc.
	PRESCHOOL GLENDALE CTY	Haines Company, Inc.
	SEVNTH DY	Haines Company, Inc.
	ADVNTST	Haines Company, Inc.
1995	NEILANIHA	Pacific Bell
	A Plus Adventist Preschool	Pacific Bell
	Glendale City Seventh Day Adventist Church	Pacific Bell
1991	Glendale Spanish Church E Broadway & N Cedar Gin	Pacific Bell
	Glendale Church	Pacific Bell
	Network Ministries	Pacific Bell
	Glendale Seventh Day Adventist Church E California & N Isabel Gin	Pacific Bell
	Glendale Seventh Day Adventist Church	Pacific Bell
	A Plus Adventist Preschool	Pacific Bell
1990	SEVENTH-DAY ADVENTIST CHURCHES	Pacific Bell
1986	SEVENTH-DAY ADVENTIST CHURCHES	Pacific Bell
1985	A Plus Adventist Preschool	Pacific Bell
	Glendale Adventist Church	Pacific Bell
	Glendale Adventist Medical Center	Pacific Bell
	Glendale Church	Pacific Bell
	Glendale Spanish Church E Broadway&N Cedar Gin	Pacific Bell
1980	SEVENTH-DAY ADVENTIST CHURCHES	Pacific Telephone

## FINDINGS

<u>Year</u>	<u>Uses</u>	<u>Source</u>
1970	SEVENTH-DAY ADVENTIST CHURCHES	Pacific Telephone
	SEVENTH-DAY ADVENTIST CHURCHES	Pacific Telephone
1962	SEVENTH-DAY ADVENTIST CHURCHES	Pacific Telephone
1956	SEVENTH DAY ADVENTIST CHURCHES	Pacific Telephone

### 611 E CALIFORNIA AVE

<u>Year</u>	<u>Uses</u>	<u>Source</u>
1956	REETHS SELMA M R	Pacific Telephone
1950	REETHS SELMA M R	Pacific Telephone
	REETHS SELMA M R	Pacific Telephone
1945	GLADYS COLSON	The Glendale Directory Co.

### 614 E CALIFORNIA AVE

<u>Year</u>	<u>Uses</u>	<u>Source</u>
1945	H E BALDWIN	The Glendale Directory Co.
1940	HEB BALDWIN	Glendale Directory Co.
1930	C W ANDERSON	Glendale Directory Co.

### 615 E CALIFORNIA AVE

<u>Year</u>	<u>Uses</u>	<u>Source</u>
2006	ROBINSON Leigh	Haines Company
	KHi ALESSI Monica	Haines Company, Inc.
	ROBINSON Leigh	Haines Company, Inc.
	KHALESSI Monica	Haines Company
1995	HAIR ENTOURAGE	Pacific Bell
	Robinson Leigh	Pacific Bell
1991	Robinson Leigh	Pacific Bell
1985	Robinson Leigh	Pacific Bell
	Warda Virgin	Pacific Bell
1980	VANCE CAROL	Pacific Telephone
	ROBINSON LEIGH	Pacific Telephone
1970	KNECHT EDW B	Pacific Telephone
	KNECHT EDW B	Pacific Telephone
1950	BERRY S E MRS R	Pacific Telephone
	BERRY S E MRS R	Pacific Telephone
1945	S J PODRY	The Glendale Directory Co.
1940	SJ PODRY	Glendale Directory Co.
	C S SHELTON	Glendale Directory Co.
1930	GEORGINA MALHIOT	Glendale Directory Co.

## FINDINGS

### 617 E CALIFORNIA AVE

<u>Year</u>	<u>Uses</u>	<u>Source</u>
1970	BLISS LUTHER	Pacific Telephone
	BLISS LUTHER	Pacific Telephone
1962	BLISS JOSEPHINE	Pacific Telephone
1956	BLISS JOSEPHINE R	Pacific Telephone
1950	BLISS JOSEPHINE R	Pacific Telephone
	BLISS JOSEPHINE R	Pacific Telephone
1945	B F BLISS	The Glendale Directory Co.
1940	L A HELBIG-	Glendale Directory Co.
1930	L S BLISS	Glendale Directory Co.

### 620 E CALIFORNIA AVE

<u>Year</u>	<u>Uses</u>	<u>Source</u>
1945	EMELIA B JACOBSON	The Glendale Directory Co.
1940	ALLEN STOCKTON	Glendale Directory Co.
	ELIZ K BECK	Glendale Directory Co.
1930	EBE BARR	Glendale Directory Co.

### 630 E CALIFORNIA AVE

<u>Year</u>	<u>Uses</u>	<u>Source</u>
1995	CHEN JACK	Pacific Bell

### 636 E CALIFORNIA AVE

<u>Year</u>	<u>Uses</u>	<u>Source</u>
1995	ALHAMBARBER SHOP THE	Pacific Bell

### 644 E CALIFORNIA AVE

<u>Year</u>	<u>Uses</u>	<u>Source</u>
1995	PET EMPORIUM	Pacific Bell

### 315A E CALIFORNIA AVE

<u>Year</u>	<u>Uses</u>	<u>Source</u>
1970	WERNER CHAS	Pacific Telephone
	WERNER CHAS	Pacific Telephone
1962	WERNER CHAS	Pacific Telephone
1956	SIMPSON CARRIE E	Pacific Telephone

### 308 1/2 E CALIFORNIA AVE

<u>Year</u>	<u>Uses</u>	<u>Source</u>
1956	STAPLES O B MRS R	Pacific Telephone

## FINDINGS

<u>Year</u>	<u>Uses</u>	<u>Source</u>
1950	STAPLES O B MRS R	Pacific Telephone
	STAPLES O B MRS R	Pacific Telephone
1945	EDNA G STAPLES	The Glendale Directory Co.
1940	EDNA C STAPLES	Glendale Directory Co.
1930	MRS MATILDA JOHN- SON	Glendale Directory Co.

### E WILSON AVE

#### **384 E WILSON AVE**

<u>Year</u>	<u>Uses</u>	<u>Source</u>
1995	IWAMIYA GREGG	Pacific Bell

#### **400 E WILSON AVE**

<u>Year</u>	<u>Uses</u>	<u>Source</u>
1995	PETRE ROY	Pacific Bell

#### **411 E WILSON AVE**

<u>Year</u>	<u>Uses</u>	<u>Source</u>
1971	Board Of Education Of Glendale	Pacific Telephone
1970	BOARD OF EDUCATION OF GLENDALE	Pacific Telephone
	GLENDALE CITY SCHOOLS BOARD OF EDUCATION ADMINISTRATION OFC	Pacific Telephone
	BOARD OF EDUCATION OF GLENDALE	Pacific Telephone
	GLENDALE CITY SCHOOLS BOARD OF EDUCATION ADMINISTRATION OFC	Pacific Telephone
1962	GLENDALE CITY SCHOOLS BOARD OF EDUCATION ADMINISTRATION OFC	Pacific Telephone
	BOARD OF EDUCATION OF GLENDALE	Pacific Telephone
1958	Board of Education of Glendale	Pacific Telephone
1956	GLENDALE CITY SCHOOLS	Pacific Telephone
	BOARD OF EDUCATION OF GLENDALE	Pacific Telephone
1950	GLENDALE CITY SCHOOLS BOARD OF EDUCATION ADMINISTRATION OFC	Pacific Telephone
	GLENDALE CITY SCHOOLS BOARD OF EDUCATION ADMINISTRATION OFC	Pacific Telephone
	BOARD OF EDUCATION OF GLENDALE	Pacific Telephone
	GLENDALE CITY SCHOOLS BOARD OF EDUCATION ADMINISTRATION OFC	Pacific Telephone
	BOARD OF EDUCATION OF GLENDALE	Pacific Telephone
	GLENDALE CITY SCHOOLS BOARD OF EDUCATION ADMINISTRATION OFC	Pacific Telephone
1945	BOARD OF EDUCATION	The Glendale Directory Co.



## FINDINGS

<u>Year</u>	<u>Uses</u>	<u>Source</u>
1940	BOARD OF EDUCATION	Glendale Directory Co.
1935	BOARD OF EDUCATION ADMINISTRATION OFC	Los Angeles Directory Co.

### 414 E WILSON AVE

<u>Year</u>	<u>Uses</u>	<u>Source</u>
2006	Zareh DERSARKISSIAN Zareh KALENSKY Karen a DERSARKISSIAN	Haines Company, Inc. Haines Company, Inc. Haines Company Haines Company
1980	PARRA EDW IBARRA ROSI M	Pacific Telephone Pacific Telephone
1975	Huidobro Manuel	Pacific Telephone
1970	KELLY JAS P KELLY JAS P	Pacific Telephone Pacific Telephone
1962	SCHRAMM ANDREW A	Pacific Telephone
1950	GAMBLE LAURA A R GAMBLE LAURA A R	Pacific Telephone Pacific Telephone
1945	MARIE GIFFORD	The Glendale Directory Co.
1940	MARIE G IFFORD	Glendale Directory Co.

### 420 E WILSON AVE

<u>Year</u>	<u>Uses</u>	<u>Source</u>
2006	SOLTANIAN Romel ABDELHAMID 00 a Mohammed ABESHYAN Nazik AZARIAN Klanssa BEGLARYAN Sarkis BEYZAEE Siamak GEGAMYAN Ana KHACHATRYAN Simon NERSESIAN Mariela SOLTANIAN Romel STELLATOS Michael 00 t ABDELHAMID Mohammed SABESHYAN Nazik	Haines Company, Inc. Haines Company Haines Company Haines Company Haines Company Haines Company Haines Company Haines Company Haines Company Haines Company Haines Company Haines Company Haines Company Haines Company, Inc. Haines Company, Inc. Haines Company, Inc.

## FINDINGS

<u>Year</u>	<u>Uses</u>	<u>Source</u>
2006	s AZARIAN Klarissa	Haines Company, Inc.
	B EGLARYAN Saeks	Haines Company, Inc.
	NERSESIAN Maaeta	Haines Company, Inc.
1995	GAMBLE STEPHEN W	Pacific Bell

### 441 E WILSON AVE

<u>Year</u>	<u>Uses</u>	<u>Source</u>
1935	GLENDALE CAFETERIA ASSN BOARD OF EDUCATION OFC	Los Angeles Directory Co.

### E Wilson Ave

#### 500 E Wilson Ave

<u>Year</u>	<u>Uses</u>	<u>Source</u>
2014	GLENDALE FEDERAL CREDIT UNION	EDR Digital Archive
	ABILITY ROOF REPAIR SERVICE	EDR Digital Archive
2010	DICKS GRINDER INC	EDR Digital Archive

### E WILSON AVE

#### 500 E WILSON AVE

<u>Year</u>	<u>Uses</u>	<u>Source</u>
2006	RESTAURANTS	Haines Company, Inc.
	GRINDER	Haines Company, Inc.
	RESTAURANTS	Haines Company
	GRINDER	Haines Company
1980	GRINDER RESTAURANTS THE	Pacific Telephone
1975	Grinder Restaurant The	Pacific Telephone

#### 501 E WILSON AVE

<u>Year</u>	<u>Uses</u>	<u>Source</u>
1956	INGLEDUE C W MRS R	Pacific Telephone
1950	INGLEDUE C W MRS R	Pacific Telephone
	INGLEDUE C W MRS R	Pacific Telephone
1945	MAUDE S INGLEDUE	The Glendale Directory Co.
1940	MAUDE S INGLEDUE	Glendale Directory Co.

#### 503 E WILSON AVE

<u>Year</u>	<u>Uses</u>	<u>Source</u>
1945	JAS GILKERSON	The Glendale Directory Co.
1940	H H FETZ	Glendale Directory Co.

## FINDINGS

<u>Year</u>	<u>Uses</u>	<u>Source</u>
1935	FETZ HARRY H R	Los Angeles Directory Co.

### E Wilson Ave

#### 505 E Wilson Ave

<u>Year</u>	<u>Uses</u>	<u>Source</u>
2014	OCEAN LAB LLC	EDR Digital Archive
2010	ACHIEVEMENT FOUNDATION	EDR Digital Archive
	BROADWAY INSURANCE SERVICES IN	EDR Digital Archive
	505 EAST WILSON AVENUE LLC	EDR Digital Archive
	OROSZ DONALD G	EDR Digital Archive
	MELBY AND ANDERSON LLP	EDR Digital Archive

### E WILSON AVE

#### 505 E WILSON AVE

<u>Year</u>	<u>Uses</u>	<u>Source</u>
2006	ANDERSON	Haines Company
	JARRETT DEAKTOR MICHAEL	Haines Company
	W LIDDELLPATRICKA	Haines Company
	MELBY&	Haines Company
	ANDERSON LLP MELBY HENRY LLP	Haines Company
	MELBYRANDALL	Haines Company
	SCHMIDTAJOHN	Haines Company
	ANDERSON	Haines Company, Inc.
	JARRETT DEAKTOR MICHAEL	Haines Company, Inc.
	w UDELL PATRICKA	Haines Company, Inc.
	MELBY&	Haines Company, Inc.
	ANDERSON LLP MELBYHENRYLLP	Haines Company, Inc.
	MELBYRRANDALL	Haines Company, Inc.
	LLP SCHMIDTAJOHN	Haines Company, Inc.
1995	Rundles John Glendale Professional Hearing Center	Pacific Bell
	California Surveying Service	Pacific Bell
	GARTN E R RICHARD J	Pacific Bell
	GLENN DALE PROFESSIONAL HEARING CENTER	Pacific Bell
	Home Pediatric Nursing Service	Pacific Bell
	Kennedy Thomas J atty	Pacific Bell
	Orosz Donald G atty	Pacific Bell

## FINDINGS

<u>Year</u>	<u>Uses</u>	<u>Source</u>
1995	ROUADI TE DM CPA	Pacific Bell
	Smith R J survyr	Pacific Bell
1991	California Surveying Service	Pacific Bell
	California Sweeping & Degreasing	Pacific Bell
	California Switch & Signal	Pacific Bell
	GARTN E R RICHARD J	Pacific Bell
	Gartner Richard J & Kordula	Pacific Bell
	Gartner Sarah	Pacific Bell
	Garton BK	Pacific Bell
	Carton Christine J & Richard T	Pacific Bell
	Garton DE	Pacific Bell
	Home Pediatric Nursing Service	Pacific Bell
	Kennedy Thomas J atty	Pacific Bell
	Orosz Donald G atty	Pacific Bell
	Orosz T	Pacific Bell
	Rouadi Ted MCPA	Pacific Bell
	Smith R Jsuvyr	Pacific Bell
	Smith R&K Tuj	Pacific Bell
	Smith RL	Pacific Bell
	Smith R L	Pacific Bell
1990	SMITH R J SURVYR GLENDALE	Pacific Bell
1986	SMITH R J SURVYR GLENDALE	Pacific Bell
	STURGES CLYDE W ATTY GLENDALE	Pacific Bell
	SCHAD WM O ATTY GLENDALE	Pacific Bell
1985	Cooperative Development & Construction Co	Pacific Bell
	Dream Merchants travl constnt	Pacific Bell
	Sturges Clyde W atty	Pacific Bell
	Sturges S E	Pacific Bell
	Wolcott Robert BI Jr pub relatns constnt	Pacific Bell
	California Surveying Service	Pacific Bell
	Kennedy Thomas J atty	Pacific Bell
	Orosz Donald G atty	Pacific Bell
	Schad Wm O atty	Pacific Bell
	From Los Angeles Telephones Call	Pacific Bell
	S MITH R J survyr	Pacific Bell
	Smith R&K Tuj	Pacific Bell
	Smith RL	Pacific Bell

## FINDINGS

<u>Year</u>	<u>Uses</u>	<u>Source</u>
1981	WOLCOTT ROBERT B JR PUB RELATNS CONSLTNT GLENDALE	Pacific Telephone
	SMITH WM P GLENDALE	Pacific Telephone
	STUTGES CLYDE W ATTY GLENDALE	Pacific Telephone
1980	MACKAY WENDELL ATTY	Pacific Telephone
	OROSZ DONALD G ATTY	Pacific Telephone
	PLUNKETT HARRY L ATTY	Pacific Telephone
	STURGES CLYDE W ATTY	Pacific Telephone
	WOLCOTT ROBERT B JR PUB RELATNS CONSLTNT	Pacific Telephone
	CENTURY COMPUTER SERVICES	Pacific Telephone
	DURAND GILBERT BUS	Pacific Telephone
	KENNEDY THOMAS J ATTY	Pacific Telephone
1970	BILL S ENCO SERVICE	Pacific Telephone
	BILL S ENCO SERVICE	Pacific Telephone
1962	SIGNAL OIL SERV STN	Pacific Telephone
1956	MILLER S N	Pacific Telephone
1945	AUDREY JACKSON	The Glendale Directory Co.
1940	H B WOLF	Glendale Directory Co.
1935	STICKLES E LOUISE R	Los Angeles Directory Co.

### 511 E WILSON AVE

<u>Year</u>	<u>Uses</u>	<u>Source</u>
1945	CM LYONS	The Glendale Directory Co.
1940	C S ME CALLSON	Glendale Directory Co.

### 512 E WILSON AVE

<u>Year</u>	<u>Uses</u>	<u>Source</u>
2006	ASSIST WILSON TAX CENTER	Haines Company, Inc. Haines Company, Inc.
	BUILDING AAA HORIZONS	Haines Company
	UNLIMITED EMP AG ABEDI& ASSOCIATES CPA	Haines Company Haines Company
	AFLAC 818 5 S 0 6221 ! ARDASHENIAN	Haines Company
	NEVART ARGUS FUNDING	Haines Company
	ATHENA HOME	Haines Company
	HEALTH SERV INC BALCONY PRESS	Haines Company
	CHRISS BARBER	Haines Company
	SHOP GOLD PAIGE	Haines Company
	ATTORNEY HOLLOWAY	Haines Company

## FINDINGS

<u>Year</u>	<u>Uses</u>	<u>Source</u>
2006	GEORGE LAW	Haines Company
	OFFICES OF HOME HEALTH	Haines Company
	CARE HORIZONSUNLTD	Haines Company
	EMP IMMIGRATN PLUS	Haines Company
	IMPERL TRAVEL	Haines Company
	SERVICE JUSTO M JUSTO	Haines Company
	LAW OFFICE OF LA ARCHITECT	Haines Company
	MAGAZINE LAWOFFICE OF	Haines Company
	GINAREYES LAW OFFICES	Haines Company
	BOGHOSIAN&	Haines Company
	MORALES MATULIONIS	Haines Company
	MARGIS LAW OFG MECHANICAL	Haines Company
	DESIGNS MELAD	Haines Company
	ENTERPRISES INC MINNICKJOHNT	Haines Company
	MORRIS NEWMAN	Haines Company
	NEWHORIZON	Haines Company
	HOME HEALTH	Haines Company
	CARE OBSERVANT	Haines Company
	SECURITY PRO CARE	Haines Company
	DIAGNOSTICS PROGRSV	Haines Company
	COMMUNICATIONS PROVIDENCE REAL	Haines Company
	ESTATE PROVIDENCE REAL	Haines Company
	ESTATE RIMAS BEAUTY	Haines Company
	SALON STANTHONY	Haines Company
	HOSPICE TRAFFIC TICKET	Haines Company
	ASSIST WILSONTAX	Haines Company
	CENTER	Haines Company
	BUILDING ABEDI	Haines Company, Inc.
	ASSOCIATES CPA AFLAC	Haines Company, Inc.
	ARDASHENIAN	Haines Company, Inc.
	NEVART	Haines Company, Inc.
	ATHENA HOME 818 5 T	Haines Company, Inc.
	HEALTH SERV INC BALCONY PRESS	Haines Company, Inc.
	CHRISVS BARBER	Haines Company, Inc.
	SHOP GOU PAIGE	Haines Company, Inc.
	ATTORNEY HOLLOWAY	Haines Company, Inc.
	GEORGE LAW	Haines Company, Inc.
	OFFICES OF HOME HEALTH	Haines Company, Inc.



## FINDINGS

<u>Year</u>	<u>Uses</u>	<u>Source</u>
2006	CARE HORIZONS	Haines Company, Inc.
	UNUMITED	Haines Company, Inc.
	HORIZONS UNLTD	Haines Company, Inc.
	EMP IMMIGRATN PLUS	Haines Company, Inc.
	IMPERL TRAVEL	Haines Company, Inc.
	SERVICE JUSTOM JUSTO	Haines Company, Inc.
	LAW OFFICE OF LAARCHITECT	Haines Company, Inc.
	MAGAZINE LAW OFFICE OF	Haines Company, Inc.
	GINA REYES LAW OFFICES	Haines Company, Inc.
	BOGHOSIAN&	Haines Company, Inc.
	MORALES	Haines Company, Inc.
	MATUUONIS	Haines Company, Inc.
	MARGIS LAW OFC MECHANICAL	Haines Company, Inc.
	DESIGNS MELAD	Haines Company, Inc.
	ENTERPRISES INC MINNICKJOHN T	Haines Company, Inc.
	MORRIS NEWMAN	Haines Company, Inc.
	NEW HORIZON	Haines Company, Inc.
	HOME HEALTH	Haines Company, Inc.
	CARE PROCARE	Haines Company, Inc.
	DIAGNOSTICS PROGRSV	Haines Company, Inc.
	COMMUNICATIONS PROVIDENCEREAL	Haines Company, Inc.
	ESTATE PROVIDENCEREAL	Haines Company, Inc.
	ESTATE RIMAS BEAUTY	Haines Company, Inc.
SALON STANTHONY	Haines Company, Inc.	
HOSPICE TRAFF 1 C TICKET	Haines Company, Inc.	
1995	i Mechanical Designs	Pacific Bell
	Mechanic	Pacific Bell
	Minnick John T	Pacific Bell
	Abedi & Associates CPA	Pacific Bell
	Byer John enmrg aeosst	Pacific Bell
	CN C	Pacific Bell
	Computer Network & Comunication	Pacific Bell
	Elite Investigations Inc	Pacific Bell
	Focus Realty	Pacific Bell
	Forum Architectural Planning & Construction Consultants	Pacific Bell
	Graphic Network	Pacific Bell
	Hair And Now South	Pacific Bell
Helens Hair Styling	Pacific Bell	

## FINDINGS

<u>Year</u>	<u>Uses</u>	<u>Source</u>
1995	Imperial Travel Service	Pacific Bell
	Management Systems Consultants	Pacific Bell
	flyer Group Inc	Pacific Bell
	Techno Transcribe Inc	Pacific Bell
	The JByer GroupInc	Pacific Bell
	Wilson Tax Center	Pacific Bell
	Byemta & Cleary Certified Public Accountants	Pacific Bell
1991	Hair And Now South	Pacific Bell
	Horizons Unlimited Employment Agency	Pacific Bell
	Collection Consultants Associates	Pacific Bell
	Collection Consultants Of California Inc	Pacific Bell
	Elite Investigations Inc	Pacific Bell
	Elite Iron	Pacific Bell
	Eubanks Robert E	Pacific Bell
	Eubanks TM Sepulveda	Pacific Bell
	Eubanks Y Sepulveda	Pacific Bell
	Eubionics A Medical Group	Pacific Bell
	Euceda E Pac	Pacific Bell
	Eudave H Gh	Pacific Bell
	Glendale Police Officers Assn	Pacific Bell
	Glendale Pools And Spas	Pacific Bell
	Hyde Anne Co Inc	Pacific Bell
	Hyde CA	Pacific Bell
	IMPERIAL TRAVEL SERVICE	Pacific Bell
	Imperiale J A	Pacific Bell
	Lugano Design & Construction Inc	Pacific Bell
	Lugar L	Pacific Bell
	Management Systems Consultants	Pacific Bell
	Minnick John T	Pacific Bell
	From Los Angeles Telephones Call	Pacific Bell
	Realty Pro	Pacific Bell
	Realty Pro	Pacific Bell
	Sevan Engineering	Pacific Bell
	Wilson Tax Center	Pacific Bell
Wilson Tax Service	Pacific Bell	
1990	GRIGORIAN MARK & ASSOCIATES GLENDALE	Pacific Bell
	HAIR AND NOW-SOUTH GLENDALE	Pacific Bell

## FINDINGS

<u>Year</u>	<u>Uses</u>	<u>Source</u>
1990	HORIZONS UNLIMITED EMPLOYMENT AGENCY GLENDALE	Pacific Bell
	MGA GLENDALE	Pacific Bell
	MINNICK JOHN T GLENDALE	Pacific Bell
	SDCS GLENDALE	Pacific Bell
	SEISMIC DESIGN & CONSTRUCTION SPECIALISTS GLENDALE	Pacific Bell
1986	GRIGORIAN MARK & ASSOCIATES GLENDALE	Pacific Bell
	MINNICK JOHN T GLENDALE	Pacific Bell
	REGISTERED MANAGEMENT CO GLENDALE	Pacific Bell
	WILSON LEARNING CORP GLENDALE	Pacific Bell
1985	Arizona Health Care Clinic	Pacific Bell
	Atoian George	Pacific Bell
	Daniel R Sheahan atty Law Offices Blvd Daniel R S Sheahan A Law Corporation	Pacific Bell
	Daniel Raiu	Pacific Bell
	GLE N OAKS RE ALTY	Pacific Bell
	Service Metal Products Inc	Pacific Bell
	Sheahan A Law Corporation	Pacific Bell
	Aghaian Hovik	Pacific Bell
	AS S OCIATION	Pacific Bell
	Attorney Service Of California	Pacific Bell
	Azizian Badal Partnership	Pacific Bell
	Fine Arts Hair Styling	Pacific Bell
	GLE N DALE BAR AS S OCIATION AN D LAW YE R RE FE RRAL S E RVICE	Pacific Bell
	IMPE RIAL TRAVE L S E RVICE	Pacific Bell
	LAW OFFICE S OF DAN IE L R S HE AHAN A LAW CORPORATION	Pacific Bell
	LAW YE R RE FE RRAL S E RVICE GLE N DALE BAR AS S N	Pacific Bell
	Prima Secretarial Service	Pacific Bell
	RE GIS TE RE D MAN AGE ME N T CO	Pacific Bell
	Stewart Benjamin	Pacific Bell
	Stewart Brothers Electric	Pacific Bell
Viva Optique Inc	Pacific Bell	
1981	K U T E RADIO REQUEST LINE GLENDALE	Pacific Telephone
	KUTE 102 RADIO STN GLENDALE	Pacific Telephone

## FINDINGS

<u>Year</u>	<u>Uses</u>	<u>Source</u>	
1981	KENSINGTON UNIVERSITY GLENDALE	Pacific Telephone	
	TETRA DESIGN GLENDALE	Pacific Telephone	
	UYEDA ROBERT ARCHT GLENDALE	Pacific Telephone	
	FUR MICHELLE GLENDALE	Pacific Telephone	
1980	BENEFICIAL MANAGEMENT CORP OF AMERICA	Pacific Telephone	
	HONEYWELL INC GLENDALE	Pacific Telephone	
	JOHNSTON GORDON R ATTY GLENDALE	Pacific Telephone	
	BENEFICIAL FINANCE CO OF CENTRAL CALIFORNIA EXECUTIVE OFFICE	Pacific Telephone	
	BERG R G & CO INS ADJSTRS	Pacific Telephone	
	CARR W F BENEFICIAL FINANCE COMPANIES	Pacific Telephone	
	FINE ARTS HAIR STYLING	Pacific Telephone	
	INDEX ENTERPRISE	Pacific Telephone	
	KUTE-102 RADIO STN	Pacific Telephone	
	KENSINGTON UNIVERSITY	Pacific Telephone	
	LANG CATHERINE B ATTY	Pacific Telephone	
	MARTIN EDW R BENEFICIAL FINANCE COMPANIES	Pacific Telephone	
	NITTOH CO LTD	Pacific Telephone	
	REGISTERED MANAGEMENT CO	Pacific Telephone	
	SECRETARIAL EXPRESS	Pacific Telephone	
	SHEAHAN DANIEL R ATTY	Pacific Telephone	
	1975	Beneficial Management Corporation Of America Glendale	Pacific Telephone
		Beneficial Management Corp Of America Glendale	Pacific Telephone
		Carr W F Beneficial Finance Companies	Pacific Telephone
Catholic Social Service		Pacific Telephone	
CHADWELL & CO		Pacific Telephone	
Chadwell & Miller ins		Pacific Telephone	
Executive Barber Shop		Pacific Telephone	
Exodus Travel World Inc		Pacific Telephone	
FINE ARTS HAIR STYLING		Pacific Telephone	
Grant Edw K Jr		Pacific Telephone	
Hawkins Lloyd A Beneficial Finance Companies		Pacific Telephone	
Index Enterprise		Pacific Telephone	

## FINDINGS

<u>Year</u>	<u>Uses</u>	<u>Source</u>
1975	Johnston Gordon R atty	Pacific Telephone
	Kahl Karl atty	Pacific Telephone
	Kahl & Western	Pacific Telephone
	Kahl & Western attys	Pacific Telephone
	Mac Kellar Helen Lee atty	Pacific Telephone
	Martin Edw R Beneficial Finance Companies	Pacific Telephone
	Mead Robt J contr	Pacific Telephone
	Miller Wallace Co	Pacific Telephone
	Nittoh Tile Co Ltd	Pacific Telephone
	Pataco Ins Agcy	Pacific Telephone
	Royal Horizons Inc genl bldg contrs	Pacific Telephone
	Sheahan Daniel R atty	Pacific Telephone
	Union Adjustment Co	Pacific Telephone
	Wallace Miller Co	Pacific Telephone
Western Deane atty	Pacific Telephone	
1970	BENEFICIAL FINANCE COMPANIES EXECUTIVE OFFICES BENEFICIAL MANAGEMENT CORPOR	Pacific Telephone
	CATHOLIC WELFARE BUREAU GLENDALE	Pacific Telephone
	MCGRATH JAS R ATTY GLENDALE	Pacific Telephone
	BENEFICIAL FINANCE COMPANIES EXECUTIVE OFFICES BENEFICIAL MANAGEMENT CORPOR	Pacific Telephone
	CATHOLIC WELFARE BUREAU GLENDALE	Pacific Telephone
	MCGRATH JAS R ATTY GLENDALE	Pacific Telephone
	BAXTER S DISTRIBUTING SERVICE	Pacific Telephone
	BENEFICIAL FINANCE COMPANIES EXECUTIVE OFFICES BENEFICIAL MANAGEMENT CORPOR	Pacific Telephone
	BAXTER S DISTRIBUTING SERVICE	Pacific Telephone
	BENEFICIAL FINANCE COMPANIES EXECUTIVE OFFICES BENEFICIAL MANAGEMENT CORPOR	Pacific Telephone
	BENEFICIAL MANAGEMENT CORP OF AMERICA	Pacific Telephone
	CALIFORNIA STATE OF	Pacific Telephone
	CARR W F BENEFICIAL FINANCE COMPANIES	Pacific Telephone
	CHADWELL & CO	Pacific Telephone
ERDESA INDSTRL ENGNRS	Pacific Telephone	

## FINDINGS

<u>Year</u>	<u>Uses</u>	<u>Source</u>
1970	EXECUTIVE BARBER SHOP	Pacific Telephone
	GRANT EDW K JR CPA	Pacific Telephone
	HAWKINS LLOYD A BENEFICIAL FINANCE COMPANIES	Pacific Telephone
	J E K PUBLISHING INC	Pacific Telephone
	TYPE N MAIL SERVICES	Pacific Telephone
	WALLACE MILLER CO	Pacific Telephone
	WEST AMERICA SECURITIES INC	Pacific Telephone
	WEST AMERICA SECURITIES INC	Pacific Telephone
	BENEFICIAL MANAGEMENT CORP OF AMERICA	Pacific Telephone
	CALIFORNIA STATE OF	Pacific Telephone
	CARR W F BENEFICIAL FINANCE COMPANIES	Pacific Telephone
	CHADWELL & CO	Pacific Telephone
	ERDESA INDSTRL ENGNRS	Pacific Telephone
	EXECUTIVE BARBER SHOP	Pacific Telephone
	GRANT EDW K JR CPA	Pacific Telephone
	HAWKINS LLOYD A BENEFICIAL FINANCE COMPANIES	Pacific Telephone
	J E K PUBLISHING INC	Pacific Telephone
	JEK PUBLISHING INC	Pacific Telephone
	MACKELLAR HELEN LEE ATTY	Pacific Telephone
	MARTIN EDW R BENEFICIAL FINANCE COMPANIES	Pacific Telephone
	MEAD ROBT J CONTR	Pacific Telephone
	MILLER WALLACE CO	Pacific Telephone
	NATIONAL AUTO PRICE SERVICE	Pacific Telephone
	ONE WORLD INC	Pacific Telephone
	ROBINSON CON L ADVG	Pacific Telephone
	SCHADO CO	Pacific Telephone
	SHATTUCK C P	Pacific Telephone
	SHATTUCK & SHATTUCK FINANC CONSLTNT	Pacific Telephone
	SHEAHAN DANIEL R ATTY	Pacific Telephone
	TYPE N MAIL SERVICES	Pacific Telephone
	WALLACE MILLER CO	Pacific Telephone
	WEST AMERICA SECURITIES INC	Pacific Telephone
	WEST AMERICA SECURITIES INC	Pacific Telephone
	JEK PUBLISHING INC	Pacific Telephone
	MACKELLAR HELEN LEE ATTY	Pacific Telephone



## FINDINGS

<u>Year</u>	<u>Uses</u>	<u>Source</u>
1970	MARTIN EDW R BENEFICIAL FINANCE COMPANIES	Pacific Telephone
	MEAD ROBT J CONTR	Pacific Telephone
	MILLER WALLACE CO	Pacific Telephone
	NATIONAL AUTO PRICE SERVICE	Pacific Telephone
	ONE WORLD INC	Pacific Telephone
	ROBINSON CON L ADVG	Pacific Telephone
	SCHADO CO	Pacific Telephone
	SHATTUCK C P	Pacific Telephone
	SHATTUCK & SHATTUCK FINANC CONSLTNT	Pacific Telephone
	SHEAHAN DANIEL R ATTY	Pacific Telephone

### 515 E WILSON AVE

<u>Year</u>	<u>Uses</u>	<u>Source</u>
1945	H L CHRISTIANSEN	The Glendale Directory Co.
1940	ALICE WILSON	Glendale Directory Co.
1935	ENGELHARD L H R	Los Angeles Directory Co.

### 516 E WILSON AVE

<u>Year</u>	<u>Uses</u>	<u>Source</u>
1995	RUPP RICHARD MF CULVER CITY	Pacific Bell
	Rupp Richard MFCC	Pacific Bell

### 517 E WILSON AVE

<u>Year</u>	<u>Uses</u>	<u>Source</u>
2006	ARAKELIAN ASC	Haines Company
	INS & FNCL PLNG AT HOME HEALTH SERVICES TOMDAN	Haines Company
	ENTERPRISES TOMMYS ORIGINAL	Haines Company
	HAMBURGERS VNACARE	Haines Company
	WILLIAMS LAND	Haines Company
	USE SERVICES	Haines Company
	ARAKELIANASC	Haines Company, Inc.
	INS & FNCL PLNG AT HOME HEALTH SERVICES ESTRELLA REALTY	Haines Company, Inc.
	TOMDAN	Haines Company, Inc.
	ENTERPRISES TOMMYS ORIGINAL	Haines Company, Inc.
	HAMBURGERS VNACARE	Haines Company, Inc.
	WVLLIAMS LAND	Haines Company, Inc.

## FINDINGS

<u>Year</u>	<u>Uses</u>	<u>Source</u>
2006	USE SERVICES	Haines Company, Inc.
1995	Asist Inc	Pacific Bell
	Associated Counseling Services	Pacific Bell
	Cimms Incorporated	Pacific Bell
	Crane Gary M Crane & Humphries	Pacific Bell
	Cytel Residential Services	Pacific Bell
	De Beau Betty atty at law	Pacific Bell
	Investment Financial Services	Pacific Bell
	Khatchadourlan Vicken stictlrengnr	Pacific Bell
	Kinney Tas W MD psychiatry	Pacific Bell
	Kinney Tricia MFCC	Pacific Bell
	Kinney Wesleyl	Pacific Bell
	I Kinney Tricia C MA MFCC	Pacific Bell
	L & R Construction	Pacific Bell
	Leland Judith S atty	Pacific Bell
	Maginn Christine A Ph D	Pacific Bell
	Marmalade	Pacific Bell
	MORE LLI DAVID BUS & TAX CON S LTN T	Pacific Bell
	Moscicki W E Associates Inc	Pacific Bell
	Pierovich Mel Attorney At Law	Pacific Bell
	Rupp Richard MFCC	Pacific Bell
	Sedgwick John R Co	Pacific Bell
	Tjan & Kistler Law Offices	Pacific Bell
	Tomdan Enterprises Inc Corporate Offices	Pacific Bell
	Tommys Original World Famous Hamburgers	Pacific Bell
	VK & Associates structrl engnr	Pacific Bell
	Valley Counseling Center	Pacific Bell
	Humphries George W Crane & Humphries	Pacific Bell
1991	Career Consultants Corp	Pacific Bell
	Cimms Incorporated	Pacific Bell
	Coopers Wilson Executive Suites	Pacific Bell
	Coopers Audio Tronics	Pacific Bell
	Crane Gary M Crane & Humphries	Pacific Bell
	Crane & Humphries	Pacific Bell
	From Los Angeles Telephones Call	Pacific Bell
	Cranel E	Pacific Bell
	Crane J	Pacific Bell

## FINDINGS

<u>Year</u>	<u>Uses</u>	<u>Source</u>
1991	Crane J	Pacific Bell
	Crane J	Pacific Bell
	Crane J Tarn	Pacific Bell
	Crane J B	Pacific Bell
	Crane J& M	Pacific Bell
	Dickinson Seminars	Pacific Bell
	Facilities Electrical Engineering	Pacific Bell
	Facilities Electrical Engineering	Pacific Bell
	Humphries George W Crane & Humphries	Pacific Bell
	Investment Financial Services	Pacific Bell
	Jomac Polygraph	Pacific Bell
	KAO Infosystems Co	Pacific Bell
	KAP Micro Systems	Pacific Bell
	Khatchadourian Vicken structrlengnr	Pacific Bell
	Kinney Taz W MD psychiatry	Pacific Bell
	A L Williams Simpson & Associates	Pacific Bell
	A L Williams Weaver & Associates	Pacific Bell
	Career Choices	Pacific Bell
	Career Connection The	Pacific Bell
	Ofc	Pacific Bell
	Kinney Tricia MFCC	Pacific Bell
	Lehman Kotick Co & Associates	Pacific Bell
	Lehman L	Pacific Bell
	Lehman L	Pacific Bell
	Lehman L Hollywood Silversmiths	Pacific Bell
	Lehman LE	Pacific Bell
	Lucky Cement Corp US A	Pacific Bell
	Mc Ginnls Alan Ly Dr	Pacific Bell
	Night & Day Call	Pacific Bell
	Mc Ginnis BJ	Pacific Bell
	Mc Ginnis B&S GHIs	Pacific Bell
	Mc Ginnis Brian & Susan	Pacific Bell
	Mc Ginnis Loy Dr	Pacific Bell
	Night & Day Call	Pacific Bell
	Mc Ginnis M	Pacific Bell
	Mc Ginnis MA	Pacific Bell
	Mc Ginnis M K Tuj	Pacific Bell
	MillisatInc	Pacific Bell

## FINDINGS

<u>Year</u>	<u>Uses</u>	<u>Source</u>
1991	Millman B	Pacific Bell
	Miulnan M	Pacific Bell
	MORE LLI DAVID BUS & TAX CON S LTN T	Pacific Bell
	Moscicki W E Associates Inc	Pacific Bell
	Moscoe David	Pacific Bell
	Nelson Elsa Lane	Pacific Bell
	Principal Securities Inc	Pacific Bell
	PRIN CIPALLYPICTURE S	Pacific Bell
	Property Management Temps	Pacific Bell
	Supercuts Inc Southwestern Region	Pacific Bell
	Triangle Environmental Inc	Pacific Bell
	VK & Associates structrl engr	Pacific Bell
	Valley Counseling Center	Pacific Bell
	Wall Jean Marie atty at law	Pacific Bell
	Wall Jess	Pacific Bell
Wilson Executive Suites	Pacific Bell	
1990	LEHMAN KOTICK CO & ASSOCIATES GLENDALE	Pacific Bell
	PLAYTHINGS MAGAZINES LEHMAN KEN CO INC GLENDALE	Pacific Bell
	CRANE GARY M CRANE & HAMPFRIES GLENDALE	Pacific Bell
	CRANE & HUMPHRIES GLENDALE	Pacific Bell
	GEYER MC ALLISTER PUBLICATIONS GLENDALE	Pacific Bell
	GIFTS & DECORATIVE ACCESSORIES MAGAZINES LEHMAN KEN CO INC GLENDALE	Pacific Bell
	HUMPHRIES GEORGE W CRANE & HUMPHRIES GLENDALE	Pacific Bell
1986	CARLYLE HUSTON T ATTY GLENDALE	Pacific Bell
	BOWMAR-NOBLE PUBLISHERS GLENDALE BL	Pacific Bell
	ARMENIAN EDUCATIONAL FOUNDATION INC GLENDALE	Pacific Bell
	CRANE GARY M CRANE & HUMPHRIES GLENDALE	Pacific Bell
	CRANE & HUMPHRIES GLENDALE	Pacific Bell
	INDEX ENTERPRISE GLENDALE	Pacific Bell
	THE ECONOMY COMPANY GLENDALE	Pacific Bell

## FINDINGS

<u>Year</u>	<u>Uses</u>	<u>Source</u>
1985	Carlyle Huston T	Pacific Bell
	Carlyle Richard & Brooke	Pacific Bell
	Carlyon Chere	Pacific Bell
	Carlisle Diane & Jay	Pacific Bell
	Crane & Humphries	Pacific Bell
	From Los Angeles Telephones Call	Pacific Bell
	Crane IE	Pacific Bell
	Crane J	Pacific Bell
	Crane J Tarn	Pacific Bell
	Crane J C	Pacific Bell
	Crane Jackie L	Pacific Bell
	De Beau Betty atty at law	Pacific Bell
	De Beaubien Elaine York	Pacific Bell
	Dickinson Seminars	Pacific Bell
	Graystone Nash Inc	Pacific Bell
	Heck Oil Co Inc	Pacific Bell
	HE CK RE S OURCE S	Pacific Bell
	Index Enterprise	Pacific Bell
	From Los Angeles Telephones Call	Pacific Bell
	Index Industries Inc	Pacific Bell
	Jomac & Associate	Pacific Bell
	Mc Ginnis Alan Loy Dr	Pacific Bell
	Night & Day Call	Pacific Bell
	Mc Ginnis Loy Dr	Pacific Bell
	Night & Day Call	Pacific Bell
	MORE LLI DAVID BUS & TAX CON S LTN T	Pacific Bell
	Moscicki W E Associates Inc	Pacific Bell
	Priority Financial Group	Pacific Bell
	The Economy Company	Pacific Bell
	Valley Counseling Center	Pacific Bell
	American Diversified Investments Ltd	Pacific Bell
	American Divorce Center	Pacific Bell
	Armenian Educational Foundation Inc	Pacific Bell
	Armenian Evangelical School S OOOColfax Av North Hollywood	Pacific Bell
	Bowmar Noble Publishers	Pacific Bell
	Crane Gary M Crane & Humphries	Pacific Bell
	Humphries George W Crane & Humphries	Pacific Bell

## FINDINGS

<u>Year</u>	<u>Uses</u>	<u>Source</u>
1970	RENN HAROLD A	Pacific Telephone
	RENN HAROLD A	Pacific Telephone
1962	CARR J B MRS	Pacific Telephone
1956	GIESLER H M	Pacific Telephone
1945	MILDRED GEISTER	The Glendale Directory Co.
1940	5 W DUTTON	Glendale Directory Co.

### 519 E WILSON AVE

<u>Year</u>	<u>Uses</u>	<u>Source</u>
1975	Farr E R	Pacific Telephone
1970	FARR E R	Pacific Telephone
	FARR E R	Pacific Telephone
1962	TULIETT T W MRS	Pacific Telephone
1956	CARR J B MRS	Pacific Telephone
1945	CAROLINE WOODARD	The Glendale Directory Co.
1940	AMY I GILBERT	Glendale Directory Co.

### 520 E WILSON AVE

<u>Year</u>	<u>Uses</u>	<u>Source</u>
2006	C ARMSTRONG CECIL	Haines Company
	C BAIL BNDS BAILBONDSBY	Haines Company
	CECIL C	Haines Company
	ARMSTRONG	Haines Company
	BEIRNEG JAMES 818 S	Haines Company
	LAW OFFICES OF BEIRNE JAMES LAW	Haines Company
	OFFICES OF BEIRNE JAMES LAW	Haines Company
	OFFICES OF COFFELTWENDYL	Haines Company
	CQI HOMECARE	Haines Company
	HEARING HEALTH	Haines Company
	ASC ISSAKHANIAN	Haines Company
	ASBET A LAW OFC JOMAC	Haines Company
	POLYGRAPH	
	KAZANJIAN PHILLIP	Haines Company
	CATTY KENNEDY RICHARD	Haines Company
	VATTY MANN JOHN D ATTY	Haines Company
	MARTINETTI	Haines Company
	RONALD PRINCIPAL HOME	Haines Company
	LOANS INC RUSSELL BARBAR	Haines Company
	RUSSELL	Haines Company



## FINDINGS

<u>Year</u>	<u>Uses</u>	<u>Source</u>
2006	SHARTSIS&	Haines Company
	ASSOCIATES SHARTSIS DALE	Haines Company
	WEEKEND BALIT	Haines Company
	INC WEEKEND IN	Haines Company
	BALITA	Haines Company
	BUILDING ARMSTRONG BAIL	Haines Company, Inc.
	BONDS BAILBONDS BY	Haines Company, Inc.
	CECIL C	Haines Company, Inc.
	ARMSTRONG BASMADJIAN KARIN	Haines Company, Inc.
	LAW OFFICE BEIRNEG JAMES	Haines Company, Inc.
	LAW OFFICES OF BEIRNE JAMES LAW	Haines Company, Inc.
	OFFICES OF BEIRNE JAMES LAW	Haines Company, Inc.
	OFFICES OF COFFELTWENDYL	Haines Company, Inc.
	CCQI HOMECARE	Haines Company, Inc.
	HEARING HEALTH	Haines Company, Inc.
	ASC ISSAKHANIAN	Haines Company, Inc.
	ASBETA LAW OFC JOMAC POLYGRAPH	Haines Company, Inc.
	KAZANJIAN	Haines Company, Inc.
	MARTINETn I	Haines Company, Inc.
	KENNEDYRICHARD 818 662 992 B	Haines Company, Inc.
	V ATr Y MANN JOHN D ATTY	Haines Company, Inc.
	MARTINETTI	Haines Company, Inc.
	RONALD PRINCIPAL HOME	Haines Company, Inc.
	LOANSINC RUSSELL BARBARA	Haines Company, Inc.
	RUSSELL	Haines Company, Inc.
	SHARTSIS&	Haines Company, Inc.
	ASSOCIATES SHARTSIS DALE	Haines Company, Inc.
	WEEKEND BALITA	Haines Company, Inc.
	INC WEEKENDIN	Haines Company, Inc.
	BALUTA	Haines Company, Inc.
	BUILDING ARMSTRONG CECIL	Haines Company
	1995	OBSERVANT SECURITY PATROL
Coffelt Wendy L		Pacific Bell
Observant Security Patrol		Pacific Bell
Allen Belre & Mendoza		Pacific Bell
Araradian Bedig CPA		Pacific Bell
Armstrong Bail Bonds		Pacific Bell
Ballbonds By Cecil C Armstrong		Pacific Bell

## FINDINGS

<u>Year</u>	<u>Uses</u>	<u>Source</u>	
1995	Bronnenberg Rex F bail bonds	Pacific Bell	
	Creditsavers	Pacific Bell	
	Eclar Albert D Law Offices Of	Pacific Bell	
	J	Pacific Bell	
	Emerson Nancy	Pacific Bell	
	Emerson Nancy	Pacific Bell	
	I Emerson Radio Corp	Pacific Bell	
	Family Medical Home Care	Pacific Bell	
	Ferguson Michael CPA	Pacific Bell	
	HE ARIN G HE ALTH AS S OCIATE S	Pacific Bell	
	Johns Hopkins University Center For Talented Youth	Pacific Bell	
	Kazanjan & Martinetti	Pacific Bell	
	Kazanjan Phillip C atty	Pacific Bell	
	Martinetti Ronald	Pacific Bell	
	Observant Investigation Services	Pacific Bell	
	Observant Security Patrol	Pacific Bell	
	Perfume Maiic Corporation The	Pacific Bell	
	Pirouz Fam Trading Co Inc	Pacific Bell	
	Ruddell Jeff ins	Pacific Bell	
	Sato Billins	Pacific Bell	
	Glendale	Pacific Bell	
	State Farm Insurance Companies Contd Agents Offices Contd Canoga Park	Pacific Bell	
	Glendale	Pacific Bell	
	State Farm Insurance Companies Contd Agents Offices Contd Canoga Park	Pacific Bell	
	Week End In Balita	Pacific Bell	
	Weekend Balita	Pacific Bell	
	Wennerholm Wm C LCS W	Pacific Bell	
	EMERSON RADIO CORP H H SCOTT COMPANY	Pacific Bell	
	1991	Armstrong Cecil C bail bnds	Pacific Bell
		Armstrong Chas & Nicolette Tui	Pacific Bell
		Kazanjan Phillip C atty	Pacific Bell
		Milleniun Paint Co	Pacific Bell
Araradian Bedig CPA		Pacific Bell	
Archers Worldwide Investigations		Pacific Bell	
Armstrongf Bail Bonds		Pacific Bell	
Armstrong Beatrice Herdaatty :		Pacific Bell	

## FINDINGS

<u>Year</u>	<u>Uses</u>	<u>Source</u>
1991	Arnsttrong Bill	Pacific Bell
	Bailbonds By Cecil C Armstrong	Pacific Bell
	Ball Insurance Services Inc	Pacific Bell
	Bronnenberg Rex F bail bonds	Pacific Bell
	Center For Talented Youth Johns Hopkins University	Pacific Bell
	Center For The Improvement Of Child Caring	Pacific Bell
	Coffelt Wendy L	Pacific Bell
	Coffey BI J	Pacific Bell
	Coffey Beverly Interior Exterior Design	Pacific Bell
	Coffey Bobby W & S	Pacific Bell
	Conetta Jas	Pacific Bell
	Conetta Louis R	Pacific Bell
	Cottaro Photo Agency	Pacific Bell
	Creative Investment Realty	Pacific Bell
	Fergusont Michael L CPA	Pacific Bell
	Gorgy Engineering	Pacific Bell
	Gustitus Darlene Law Offices Of	Pacific Bell
	Gustlin H	Pacific Bell
	Law Offices Of Ron Allen	Pacific Bell
	Observant Investigation Services	Pacific Bell
	Perfume Majic Corporation The	Pacific Bell
	Reed Loyd W Law Offices Of	Pacific Bell
	Reed Loyd W Law Offices Of	Pacific Bell
	Ruddell Jeff ins	Pacific Bell
	Ruddell Shanae	Pacific Bell
	Rudder B	Pacific Bell
	Rudder John	Pacific Bell
	Rudder Vicki	Pacific Bell
	Ruddock Chas E Chats	Pacific Bell
	Ruddock Dan	Pacific Bell
	Sato Billins	Pacific Bell
	Sato Carol	Pacific Bell
	Seaperior Sea Foods International	Pacific Bell
	Simon Chas C atty	Pacific Bell
	Simon Christine	Pacific Bell
	Glendale	Pacific Bell
	Glendale	Pacific Bell

## FINDINGS

<u>Year</u>	<u>Uses</u>	<u>Source</u>
1991	Wennerholm Wm C LCS W	Pacific Bell
1990	GANTUS JOHN M ATTY GLENDALE	Pacific Bell
1981	ROSS-LOOS MEDICAL GROUP	Pacific Telephone
1980	ROSS LOOS MEDICAL GROUP	Pacific Telephone
1975	Ben Walter T MD Ross Loos Medical Group	Pacific Telephone
	Glendale Ofc	Pacific Telephone
1970	BEN WALTER T MD ROSS-LOOS MEDICAL GROUP	Pacific Telephone
	ROSS-LOOS MEDICAL GROUP	Pacific Telephone
	WESSLY WILLIAM MD ROSS-LOOS MEDICAL GROUP	Pacific Telephone
	BEN WALTER T MD ROSS-LOOS MEDICAL GROUP	Pacific Telephone
	ROSS-LOOS MEDICAL GROUP	Pacific Telephone
	WESSLY WILLIAM MD ROSS-LOOS MEDICAL GROUP	Pacific Telephone
	ROSS-LOOS MEDICAL GROUP	Pacific Telephone
	ROSS-LOOS MEDICAL GROUP	Pacific Telephone
1962	ROSS-LOOS MEDICAL GROUP	Pacific Telephone
	KEENAN CHAS MD ROSS-LOOS MEDICAL GROUP	Pacific Telephone
	ROSS-LOOS MEDICAL GROUP	Pacific Telephone
1956	GALLOWAY PHILIP L MD ROSS LOOS MEDICAL GROUP	Pacific Telephone
	MALIN LAWRENCE MD ROSS-LOOS MEDICAL GROUP	Pacific Telephone
	ROSS-LOOS MEDICAL GROUP	Pacific Telephone
	ROSS-LOOS MEDICAL GROUP	Pacific Telephone
	FOX VARDITH L MD ROSS-LOOS MEDICAL GROUP	Pacific Telephone
1950	ROSS LOOS MEDICAL GROUP	Pacific Telephone
	ROSS LOOS MEDICAL GROUP	Pacific Telephone
	GALLOWAY PHILIP L MD ROSS-LOOS MEDICAL GROUP	Pacific Telephone
	MAYERS LOUIS S DD S	Pacific Telephone
	THIELEN ARTHUR J MD ROSS LOOS MEDICAL GROUP	Pacific Telephone
	GALLOWAY PHILIP L MD ROSS-LOOS MEDICAL GROUP	Pacific Telephone
	MAYERS LOUIS S DD S	Pacific Telephone
	THIELEN ARTHUR J MD ROSS LOOS MEDICAL GROUP	Pacific Telephone

## FINDINGS

<u>Year</u>	<u>Uses</u>	<u>Source</u>
1945	ROSS-LOOS MEDICAL GROTP	The Glendale Directory Co.

### 521 E WILSON AVE

<u>Year</u>	<u>Uses</u>	<u>Source</u>
1980	MAISON DE MOREE BEAUTY SALONS GLENDALE	Pacific Telephone
1975	Carls Maico Hearing Aid Service	Pacific Telephone
	CARLS MAICO HEARING AID SERVICE	Pacific Telephone
	Maico Carls Hearing Aid Service	Pacific Telephone
	Maico Carls Hearing Aid Service	Pacific Telephone
	MAISON DE MOREE BEAUTY SALON	Pacific Telephone
1970	MAISON DE MOREE BEAUTY SALON	Pacific Telephone
	MAISON DE MOREE BEAUTY SALON	Pacific Telephone
1962	LIMORIET DORKEN CERAMCS	Pacific Telephone
1956	NEVINS AMBIA I MRS	Pacific Telephone
1950	NEVINS AMBIA I MRS R	Pacific Telephone
	NEVINS AMBIA I MRS R	Pacific Telephone
1945	AMBIA I NEVINS	The Glendale Directory Co.
1940	ANNA STROHMEYER	Glendale Directory Co.

### 523 E WILSON AVE

<u>Year</u>	<u>Uses</u>	<u>Source</u>
1980	ARMSTRONG DONALD W BAIL BNDS	Pacific Telephone
1975	Armstrong Cecil C bail bnds	Pacific Telephone
1970	ARMSTRONG CECIL C BAIL BNDS	Pacific Telephone
	ARMSTRONG CECIL C BAIL BNDS	Pacific Telephone
1956	TULLETT T W MRS R	Pacific Telephone
1950	TULLETT T W MRS R	Pacific Telephone
	TULLETT T W MRS R	Pacific Telephone
1945	MATILDA TULLETT	The Glendale Directory Co.
1940	ANNA L DAVIS	Glendale Directory Co.
1935	PARKER VIOLA R	Los Angeles Directory Co.

### 525 E WILSON AVE

<u>Year</u>	<u>Uses</u>	<u>Source</u>
1975	Interpacific Investors Services Inc	Pacific Telephone
	Armstrong Investments	Pacific Telephone
1962	ENCYCLOPEDIA AMERICANA	Pacific Telephone
1956	DUTTON JOHN W R GLENDALE	Pacific Telephone
1950	DUTTON JOHN W R	Pacific Telephone

## FINDINGS

<u>Year</u>	<u>Uses</u>	<u>Source</u>
1950	DUTTON JOHN W R	Pacific Telephone
1945	JOHN W DUTTON	The Glendale Directory Co.
1940	SUSAN OLDHAM	Glendale Directory Co.
1935	QLDHAM SUSIE MRS R	Los Angeles Directory Co.

### 528 E WILSON AVE

<u>Year</u>	<u>Uses</u>	<u>Source</u>
1995	CM P Ins Services	Pacific Bell
	Armstrong Cecil C bail bnds	Pacific Bell

### 601 E WILSON AVE

<u>Year</u>	<u>Uses</u>	<u>Source</u>
1956	THOMPSON CHAS A	Pacific Telephone
1945	NELLIE STEIMER	The Glendale Directory Co.
1940	DA FOX	Glendale Directory Co.

### 515A E WILSON AVE

<u>Year</u>	<u>Uses</u>	<u>Source</u>
1962	WELDON MYRTLE	Pacific Telephone

### 517A E WILSON AVE

<u>Year</u>	<u>Uses</u>	<u>Source</u>
1962	KNISLEY MARGARET J	Pacific Telephone

### 521A E WILSON AVE

<u>Year</u>	<u>Uses</u>	<u>Source</u>
1980	CARLS HEARING INSTRUMENTS	Pacific Telephone
	CARLS HEARING INSTRUMENTS	Pacific Telephone

### 510 1/2 E WILSON AVE

<u>Year</u>	<u>Uses</u>	<u>Source</u>
1970	ROTH J B	Pacific Telephone
	ROTH J B	Pacific Telephone

### 521 1/2 E WILSON AVE

<u>Year</u>	<u>Uses</u>	<u>Source</u>
1970	DURA CONSTRUCTION CORP	Pacific Telephone
	DURA CONSTRUCTION CORP	Pacific Telephone

## FINDINGS

### **ISABEL ST N**

#### **200 ISABEL ST N**

<b><u>Year</u></b>	<b><u>Uses</u></b>	<b><u>Source</u></b>
1972	PUBLIC PARKING LOT	R. L. Polk & Co.
1967	PUBLIC PARKING LOT	R. L. Polk & Co.
1955	VACANT	R. L. Polk & Co.

#### **204 ISABEL ST N**

<b><u>Year</u></b>	<b><u>Uses</u></b>	<b><u>Source</u></b>
1930	MRS IDA YOUNG	Glendale Directory Co.

#### **207 ISABEL ST N**

<b><u>Year</u></b>	<b><u>Uses</u></b>	<b><u>Source</u></b>
2001	XXXX	Haines & Company, Inc.
1972	GOTHARD ALICE MRS	R. L. Polk & Co.
	ORTON HOMER H	R. L. Polk & Co.
	CLARK CLARA MRS	R. L. Polk & Co.

#### **209 ISABEL ST N**

<b><u>Year</u></b>	<b><u>Uses</u></b>	<b><u>Source</u></b>
1960	ADAMS BILLY C	R. L. Polk & Co.
1955	NEIDRICK S	R. L. Polk & Co.
1930	HESTER E NOLAND	Glendale Directory Co.

#### **210 ISABEL ST N**

<b><u>Year</u></b>	<b><u>Uses</u></b>	<b><u>Source</u></b>
1955	TAYLOR KENNETH A	R. L. Polk & Co.
1930	JOHN BOEWER	Glendale Directory Co.

#### **211 ISABEL ST N**

<b><u>Year</u></b>	<b><u>Uses</u></b>	<b><u>Source</u></b>
2001	APARTMENTS	Haines & Company, Inc.
	BARSEGYAN Andranik	Haines & Company, Inc.
	BEGUM Moneera	Haines & Company, Inc.
	BUDAGHYAN Roman	Haines & Company, Inc.
	GHRAPTIAN Edik B	Haines & Company, Inc.
	HOUSEMAN Robert	Haines & Company, Inc.
	JOHNSON Clarence	Haines & Company, Inc.
	JUPDI Fred	Haines & Company, Inc.
1972	IMPERIAL APARTMENTS	R. L. Polk & Co.



## FINDINGS

<u>Year</u>	<u>Uses</u>	<u>Source</u>
1972	1KINNEY GEO	R. L. Polk & Co.
	2JACKSON NEAL	R. L. Polk & Co.
	3JONES BEATRICE MRS	R. L. Polk & Co.
	4PROVOST JOHN	R. L. Polk & Co.
	5LEVY HARRY	R. L. Polk & Co.
	6ME CONNELL RUSSELL N	R. L. Polk & Co.
	7HAMILTON JOHN J	R. L. Polk & Co.
	8COLEMAN L	R. L. Polk & Co.
	9MAILHEAU RICHD K	R. L. Polk & Co.
	10WILKERLING GERALD T	R. L. Polk & Co.
	11KELLY MAUREEN MRS	R. L. Polk & Co.
	12FIGGINS TERRY L	R. L. Polk & Co.
	14MOUNTS SHELBY J	R. L. Polk & Co.
	15PENNINGTON BEATRICE MRS	R. L. Polk & Co.
	16MELNIKOFF HOWARD	R. L. Polk & Co.
	17SAFDARI HERMAN	R. L. Polk & Co.
	18ELSTRO WM A	R. L. Polk & Co.
	19VOODRE LESLIE	R. L. Polk & Co.
	22BORROMEO VINCENTE	R. L. Polk & Co.
	23RICHARDS JOHN E	R. L. Polk & Co.
	24SCHORI NEVIN	R. L. Polk & Co.
20JOHNSON WM H	R. L. Polk & Co.	
21HAMMERTON MARGORIE MRS	R. L. Polk & Co.	
1967	10BAILEY VALERIE M	R. L. Polk & Co.
	11HORTON NICKY	R. L. Polk & Co.
	12FLYNN JOHN	R. L. Polk & Co.
	14NO RETURN	R. L. Polk & Co.
	15PROVENZANA ROSE	R. L. Polk & Co.
	16KASHFI IR	R. L. Polk & Co.
	17BOGART B	R. L. Polk & Co.
	18MILLER G	R. L. Polk & Co.
	19TORNBERG G	R. L. Polk & Co.
	20VACANT	R. L. Polk & Co.
	21VACANT	R. L. Polk & Co.
	IMPERIAL APARTMENTS	R. L. Polk & Co.
	1BERRY EARL	R. L. Polk & Co.
2WHITTON NAIDY	R. L. Polk & Co.	
3KERINS JOHN J	R. L. Polk & Co.	

## FINDINGS

<u>Year</u>	<u>Uses</u>	<u>Source</u>
1967	4SLUSS JOHN	R. L. Polk & Co.
	5LEVY HARRY A	R. L. Polk & Co.
	6SAMET BENNI L MRS	R. L. Polk & Co.
	7VACANT	R. L. Polk & Co.
	8VACANT	R. L. Polk & Co.
	9MONTAGUE HENRY B	R. L. Polk & Co.

### 212 ISABEL ST N

<u>Year</u>	<u>Uses</u>	<u>Source</u>
1955	VACANT	R. L. Polk & Co.
1930	NELLIE HULLINGER	Glendale Directory Co.

### 213 ISABEL ST N

<u>Year</u>	<u>Uses</u>	<u>Source</u>
1960	DENNLSON ANDREW M	R. L. Polk & Co.
1955	STERN MORRIS	R. L. Polk & Co.
1930	L W ANDERSON	Glendale Directory Co.

### 215 ISABEL ST N

<u>Year</u>	<u>Uses</u>	<u>Source</u>
1960	SMITH SIDNEY L	R. L. Polk & Co.
1955	SIMMONS DAVID I A	R. L. Polk & Co.
1930	VACANT	Glendale Directory Co.

### 218 ISABEL ST N

<u>Year</u>	<u>Uses</u>	<u>Source</u>
1955	DAY ORMAN B A	R. L. Polk & Co.
1930	30 PRICE	Glendale Directory Co.

### 219 ISABEL ST N

<u>Year</u>	<u>Uses</u>	<u>Source</u>
2001	PUNZAL Lorna A	Haines & Company, Inc.
	AN Sooran	Haines & Company, Inc.
	WADA Yoko	Haines & Company, Inc.
1972	SMITH MARTHA M MRS	R. L. Polk & Co.
1967	SMITH MARTHA MRS	R. L. Polk & Co.
1960	SMITH CONLEY A	R. L. Polk & Co.
	CERTIFIED CAULKING & WATER- PROOFING CO	R. L. Polk & Co.
1955	CERTIFIED CAULKING & WATERPROOFING CO	R. L. Polk & Co.

## FINDINGS

<u>Year</u>	<u>Uses</u>	<u>Source</u>
1955	SMITH CONELY A A	R. L. Polk & Co.
1930	D W MCQUEEN	Glendale Directory Co.

### 220 ISABEL ST N

<u>Year</u>	<u>Uses</u>	<u>Source</u>
1960	LIVLNGSTON FRANCES M MRS	R. L. Polk & Co.
1930	G B RICHARDS	Glendale Directory Co.

### 221 ISABEL ST N

<u>Year</u>	<u>Uses</u>	<u>Source</u>
2001	MARIENFELDT Geo H	Haines & Company, Inc.
1972	SHEETS JESSIE M MRS	R. L. Polk & Co.
1967	LOVE NELLIE	R. L. Polk & Co.
1960	OLIVER ADA	R. L. Polk & Co.
	BEATTY DORA MRS	R. L. Polk & Co.
1955	BEATTY DORA MRS A	R. L. Polk & Co.

### 223 ISABEL ST N

<u>Year</u>	<u>Uses</u>	<u>Source</u>
1972	LUCHT HELEN MRS	R. L. Polk & Co.
1967	STEWART NORMAN	R. L. Polk & Co.
1960	STEWART NORMAN A	R. L. Polk & Co.
1955	STEWART NORMAN A A	R. L. Polk & Co.
1930	H N LIEBERTHAL	Glendale Directory Co.

### 224 ISABEL ST N

<u>Year</u>	<u>Uses</u>	<u>Source</u>
1960	BELL GEO	R. L. Polk & Co.
1930	S H WEBB	Glendale Directory Co.

### 225 ISABEL ST N

<u>Year</u>	<u>Uses</u>	<u>Source</u>
2001	DIMITROVA Manka	Haines & Company, Inc.
1972	VORALIK DAVID F	R. L. Polk & Co.
1967	EARLY ELIZ R MRS CHIROPRACTOR	R. L. Polk & Co.
1960	EARLY ELIZ R MRS CHIROPRACTOR	R. L. Polk & Co.
1955	EARLY ELIZ R MRS CHIROPRACTOR	R. L. Polk & Co.
1930	A N EARLY	Glendale Directory Co.

## FINDINGS

### 229 ISABEL ST N

<u>Year</u>	<u>Uses</u>	<u>Source</u>
2001	XXXX	Haines & Company, Inc.
1972	RICHARD JAMES	R. L. Polk & Co.
1967	PETTY CLARA MRS	R. L. Polk & Co.
1960	RUPPRECHT EDNA MRS	R. L. Polk & Co.
1955	BROOKS A F	R. L. Polk & Co.
1930	W A DE SHON	Glendale Directory Co.

### 231 ISABEL ST N

<u>Year</u>	<u>Uses</u>	<u>Source</u>
2001	KARPETYAN Vahe	Haines & Company, Inc.
	KOH Sandra M	Haines & Company, Inc.
	SON James K	Haines & Company, Inc.
	BABAKHANLOO Yeprem	Haines & Company, Inc.
	ALEXANDRI Sevana	Haines & Company, Inc.
	APARTMENTS	Haines & Company, Inc.
1972	MASCOTTI KATHRYN MRS	R. L. Polk & Co.
1967	MASCOTTI KATHRYN MRS	R. L. Polk & Co.
1960	MASCOTTI KATHRYN MRS A	R. L. Polk & Co.
1955	MASCOTTI KATHRYN MRS	R. L. Polk & Co.
1930	C B TOWLER	Glendale Directory Co.

### 233 ISABEL ST N

<u>Year</u>	<u>Uses</u>	<u>Source</u>
2001	HACOPIAN Vahik	Haines & Company, Inc.
	PETROSSIAN Petros	Haines & Company, Inc.
	GLANDIAN Eglon	Haines & Company, Inc.
	ESTEPHANIAN Razmik	Haines & Company, Inc.
	AMBARTSOUMYAN Artour	Haines & Company, Inc.
	APARTMENTS	Haines & Company, Inc.
	THORODESIAN Gharagin	Haines & Company, Inc.
	TAHMASIAN Norik	Haines & Company, Inc.
1972	MEYERS HOWARD F	R. L. Polk & Co.
1967	MEYERS HOWARD F	R. L. Polk & Co.
1960	BOYD FLORENCE MRS	R. L. Polk & Co.
1955	BOYD WM H (R)A	R. L. Polk & Co.
1930	ALEX POGGI	Glendale Directory Co.

## FINDINGS

### 234 ISABEL ST N

<u>Year</u>	<u>Uses</u>	<u>Source</u>
2001	ABIDING WORD CHURCH	Haines & Company, Inc.
1972	SEVENTH DAY ADVENTIST CHURCH (ANNEX)	R. L. Polk & Co.
1967	SEVENTH DAY ADVENTIST CHURCH	R. L. Polk & Co.
1930	SEVENTH DAY ADV STORE	Glendale Directory Co.

### 239 ISABEL ST N

<u>Year</u>	<u>Uses</u>	<u>Source</u>
2001	KHACHIAN Jorjik S	Haines & Company, Inc.
	GLANDIAN Eglon	Haines & Company, Inc.
	GHARAKHANISIRAKI Armand	Haines & Company, Inc.
	DELKEOUKIAN R	Haines & Company, Inc.
	BABAYAN Rashel	Haines & Company, Inc.
	AVEDISSIAN Babken	Haines & Company, Inc.
	APARTMENTS	Haines & Company, Inc.
1967	NO RETURN	R. L. Polk & Co.
1960	ELZE WM E	R. L. Polk & Co.
1955	STRACHAN JOHN W A	R. L. Polk & Co.
1930	VACANT	Glendale Directory Co.

### 242 ISABEL ST N

<u>Year</u>	<u>Uses</u>	<u>Source</u>
1955	VACANT	R. L. Polk & Co.

### 243 ISABEL ST N

<u>Year</u>	<u>Uses</u>	<u>Source</u>
2001	KIM Young Y	Haines & Company, Inc.
	KNOTT Tom	Haines & Company, Inc.
	KRAGOSIAN Sirvart	Haines & Company, Inc.
	MONTANO Benigno	Haines & Company, Inc.
	SAFARLOO Karatet	Haines & Company, Inc.
	APARTMENTS	Haines & Company, Inc.
	ANDERSON Geo M	Haines & Company, Inc.
	AVANESSIAS Hrand	Haines & Company, Inc.
	KHAJEKIAN Helen	Haines & Company, Inc.
1972	2ENGDAHL HENRY	R. L. Polk & Co.
	3HOLLIS RALPH E	R. L. Polk & Co.
	4WOODROW LOUISE MRS	R. L. Polk & Co.
	5THEDINGA E L MRS	R. L. Polk & Co.

## FINDINGS

<u>Year</u>	<u>Uses</u>	<u>Source</u>
1972	8BAILEY LOUISE MRS	R. L. Polk & Co.
	9PRELL OLGA L	R. L. Polk & Co.
	10KAIGHAN J WM	R. L. Polk & Co.
	11ADUTEMPLE FERN MRS	R. L. Polk & Co.
	12FLANAGAN BRAD	R. L. Polk & Co.
	14MUMFORD MYRTLE V MRS	R. L. Polk & Co.
	15BATES MURIEL B MRS	R. L. Polk & Co.
	16HING EARL	R. L. Polk & Co.
	7CANNON MYRTLE H MRS	R. L. Polk & Co.
	19ROSENOW M L MRS	R. L. Polk & Co.
	18TARBET SHIRLEY W	R. L. Polk & Co.
	17LATZKO ANDREW W	R. L. Polk & Co.
	1NO RETURN	R. L. Polk & Co.
	ISABELLA APARTMENTS	R. L. Polk & Co.
	6NEBEKER GERALD M	R. L. Polk & Co.
1967	8BAGGS WESLEY W	R. L. Polk & Co.
	7CANNON MYRTLE H MRS	R. L. Polk & Co.
	5BARGHAUSEN JOY	R. L. Polk & Co.
	4WOODROW W B	R. L. Polk & Co.
	3VACANT	R. L. Polk & Co.
	2ENGDAHL HENRY	R. L. Polk & Co.
	1CRAIG R M	R. L. Polk & Co.
	ISABELLA APARTMENTS	R. L. Polk & Co.
1960	MATTLSON OLIVER	R. L. Polk & Co.
	ISABEL HOME FOR THE AGED	R. L. Polk & Co.
1955	OLSON RUDOLPH I A	R. L. Polk & Co.
1930	VACANT	Glendale Directory Co.

### 247 ISABEL ST N

<u>Year</u>	<u>Uses</u>	<u>Source</u>
1960	COHRON ANDREW W	R. L. Polk & Co.
1955	COHRON ANDREW W	R. L. Polk & Co.
1930	F F HENRY	Glendale Directory Co.

### 300 ISABEL ST N

<u>Year</u>	<u>Uses</u>	<u>Source</u>
2001	OCEGUEDA Irma T	Haines & Company, Inc.
	DISKANT H	Haines & Company, Inc.
	LONG Paul A	Haines & Company, Inc.

## FINDINGS

<u>Year</u>	<u>Uses</u>	<u>Source</u>
2001	KIM Han	Haines & Company, Inc.
	JASKULSKI Gerald M	Haines & Company, Inc.
	ABRAMYAN Alex	Haines & Company, Inc.
	MCINTOSH Robt E	Haines & Company, Inc.
	ABRAMYAN Nerses	Haines & Company, Inc.
	SANCHEZ Louis Steven	Haines & Company, Inc.
	WILSON Jack	Haines & Company, Inc.
	APARTMENTS	Haines & Company, Inc.
1972	NO RETURN	R. L. Polk & Co.
1967	FERNANED GEO	R. L. Polk & Co.
1960	WARREN LOUISE	R. L. Polk & Co.
1955	BRANSN HERVEY I A	R. L. Polk & Co.
1930	F A HANGER	Glendale Directory Co.

### 301 ISABEL ST N

<u>Year</u>	<u>Uses</u>	<u>Source</u>
2001	ZION LUTHERAN CHURCH MISSOURI	Haines & Company, Inc.
	CENTRAL ZION LUTHERAN CHURCH	Haines & Company, Inc.
1972	ZION LUTHERAN CHRISTIAN DAY SCHOOL	R. L. Polk & Co.
	ZION LUTHERAN CHURCH	R. L. Polk & Co.
1967	ZION LUTHERAN CHURCH	R. L. Polk & Co.
	ZION LUTHERAN SCHOOL	R. L. Polk & Co.

### 302 ISABEL ST N

<u>Year</u>	<u>Uses</u>	<u>Source</u>
1930	RALPH O LOVELL (CONTR)	Glendale Directory Co.

### 303 ISABEL ST N

<u>Year</u>	<u>Uses</u>	<u>Source</u>
1930	BE BUTLER	Glendale Directory Co.

### 304 ISABEL ST N

<u>Year</u>	<u>Uses</u>	<u>Source</u>
2001	XXXX	Haines & Company, Inc.
1972	PAERMENTIER HUGO	R. L. Polk & Co.
1967	DAUGHERTY EMILY	R. L. Polk & Co.
1960	OLSON EARLE	R. L. Polk & Co.
1955	SCHOFIELD DONALD K A	R. L. Polk & Co.



## FINDINGS

### 306 ISABEL ST N

<u>Year</u>	<u>Uses</u>	<u>Source</u>
1972	FROOME CECIL J	R. L. Polk & Co.
1967	RITCHIE BETTY MRS	R. L. Polk & Co.
1960	RITCHLE BETTY MRS	R. L. Polk & Co.
1955	BEDARD RAYMOND L A	R. L. Polk & Co.

### 308 ISABEL ST N

<u>Year</u>	<u>Uses</u>	<u>Source</u>
1972	GODDARD ALIEN R	R. L. Polk & Co.
1967	GREEN FRED	R. L. Polk & Co.
1960	MIXSELL ELEANOR B MRS	R. L. Polk & Co.
1955	MAXSELL ELEANOR B MRS A	R. L. Polk & Co.
1930	FRED KASE	Glendale Directory Co.

### 309 ISABEL ST N

<u>Year</u>	<u>Uses</u>	<u>Source</u>
1930	HOWARD HARPER	Glendale Directory Co.

### 310 ISABEL ST N

<u>Year</u>	<u>Uses</u>	<u>Source</u>
1972	CARLSSON EVELYN MRS	R. L. Polk & Co.
1967	NO RETURN	R. L. Polk & Co.
1955	HILL SUSIE MRS A	R. L. Polk & Co.
1930	L B WARRINGTONSR	Glendale Directory Co.

### 311 ISABEL ST N

<u>Year</u>	<u>Uses</u>	<u>Source</u>
1930	BB SMITH	Glendale Directory Co.

### 312 ISABEL ST N

<u>Year</u>	<u>Uses</u>	<u>Source</u>
1972	ANDERSON RAY L	R. L. Polk & Co.
1967	ANDERSON RAY L	R. L. Polk & Co.
1960	WARNECKE DWIGHT E	R. L. Polk & Co.
1955	MOORE VIOLA C	R. L. Polk & Co.
1930	D TOPLIFF	Glendale Directory Co.

### 313 ISABEL ST N

<u>Year</u>	<u>Uses</u>	<u>Source</u>
1972	NO RETURN	R. L. Polk & Co.

## FINDINGS

<u>Year</u>	<u>Uses</u>	<u>Source</u>
1967	VACANT	R. L. Polk & Co.
1960	BICKERDIKE BERNICE B	R. L. Polk & Co.
1955	BICKERDIKE BERNICE	R. L. Polk & Co.
1930	FRED BICKERDIKE	Glendale Directory Co.

### 315 ISABEL ST N

<u>Year</u>	<u>Uses</u>	<u>Source</u>
2001	XXXX	Haines & Company, Inc.
1972	BALL BESSIE I MRS	R. L. Polk & Co.
1967	TIPTON CLOY J (N)	R. L. Polk & Co.
1960	TIPTON CLOY J	R. L. Polk & Co.
1955	TIPTON CLOY J A	R. L. Polk & Co.
1930	F J POMMIER	Glendale Directory Co.

### 317 ISABEL ST N

<u>Year</u>	<u>Uses</u>	<u>Source</u>
1972	WILTZBERGER JOHN	R. L. Polk & Co.
1967	JUERGENSEN MARTIN F	R. L. Polk & Co.
1960	FISTZ MAURICE LIEDA M MRS	R. L. Polk & Co.
1955	FITZMAURICE LIEDA M MRS A	R. L. Polk & Co.
1930	WE MEHARD	Glendale Directory Co.

### 318 ISABEL ST N

<u>Year</u>	<u>Uses</u>	<u>Source</u>
2001	LU Qing	Haines & Company, Inc.
	MAGGI Vitantonio	Haines & Company, Inc.
1972	LOGAN LEWIS K	R. L. Polk & Co.
1967	COOK HENRY J	R. L. Polk & Co.
1960	VACANT	R. L. Polk & Co.
1955	CLARK JAS M	R. L. Polk & Co.
1930	LEE A COUNTRYMAN	Glendale Directory Co.

### 321 ISABEL ST N

<u>Year</u>	<u>Uses</u>	<u>Source</u>
1972	STRAW JOSEPH F	R. L. Polk & Co.
1967	EDWARDS WM H	R. L. Polk & Co.
1960	EDWARDS WM H	R. L. Polk & Co.
1955	EDWARDS WIN H (R)A	R. L. Polk & Co.
1930	TRANSIENT	Glendale Directory Co.

## FINDINGS

### 322 ISABEL ST N

<u>Year</u>	<u>Uses</u>	<u>Source</u>
2001	ABRAMIAN Vartan	Haines & Company, Inc.
	HACOPIAN Harmik	Haines & Company, Inc.
	ZADORYN Armond	Haines & Company, Inc.
1972	SANDS APARTMENTS THE APTS	R. L. Polk & Co.
	1NORVELL HELEN N MRS	R. L. Polk & Co.
	2NO RETURN	R. L. Polk & Co.
	3ENGLISH GRACE M MRS	R. L. Polk & Co.
	4AGONE CONRAD	R. L. Polk & Co.
	5DANKS DOROTHY E MRS	R. L. Polk & Co.
	6DOW WM R	R. L. Polk & Co.
	7APADDOCK MARY A MRS	R. L. Polk & Co.
	8VACANT	R. L. Polk & Co.
	9VACANT	R. L. Polk & Co.
	10NO RETURN	R. L. Polk & Co.
1967	5PIPER ELIZ M	R. L. Polk & Co.
	4HILL BRUCE	R. L. Polk & Co.
	7JORDAN JOHN	R. L. Polk & Co.
	8SEVIGNY ROBT	R. L. Polk & Co.
	9VACANT	R. L. Polk & Co.
	10ZELLER DOUGLAS J	R. L. Polk & Co.
	5JONES CHARLES	R. L. Polk & Co.
	3CALHOUN RAY	R. L. Polk & Co.
	2VACANT	R. L. Polk & Co.
	1WEBB GILBERT S	R. L. Polk & Co.
	SANDS THE APTS	R. L. Polk & Co.
1960	HIGLEY CARROLL M	R. L. Polk & Co.
1955	HIGLEY CARROLL M A	R. L. Polk & Co.
1930	MACK HARRIS	Glendale Directory Co.

### 324 ISABEL ST N

<u>Year</u>	<u>Uses</u>	<u>Source</u>
2001	BANUELOS Phyllis	Haines & Company, Inc.
1972	STUEWE LENA W MRS	R. L. Polk & Co.
1967	STUEWE CHARLES	R. L. Polk & Co.
1960	STUEWE CHAS	R. L. Polk & Co.
1955	CAMERON CHAS E JR A	R. L. Polk & Co.
1930	G F SNYDER	Glendale Directory Co.

## FINDINGS

### 327 ISABEL ST N

<u>Year</u>	<u>Uses</u>	<u>Source</u>
2001	SULLIVAN Brad	Haines & Company, Inc.
	APARTMENTS	Haines & Company, Inc.
	CAZA Andrea	Haines & Company, Inc.
	DAMIAO Adriano A	Haines & Company, Inc.
	GRIGORYAN Armine	Haines & Company, Inc.
	SEMONYANTS Astgik	Haines & Company, Inc.
1972	APARTMENTS	R. L. Polk & Co.
	1LEE LOUISE B MRS	R. L. Polk & Co.
	2VACANT	R. L. Polk & Co.
	3LAMB LUCILLE MRS	R. L. Polk & Co.
	4SHELL GEO	R. L. Polk & Co.
	5WILSON JAMES L	R. L. Polk & Co.
	6ARMAND JUNE MRS	R. L. Polk & Co.
	7BROSHE BEBE	R. L. Polk & Co.
	8WOTHERSPOON JESSIE E MRS	R. L. Polk & Co.
	9SODAKAS HELEN	R. L. Polk & Co.
10NO RETURN	R. L. Polk & Co.	
1967	THREE TWENTY SEVEN APARTMENTS	R. L. Polk & Co.
	1LEE LOUISE B MRS	R. L. Polk & Co.
	2LOCKRIDGE MILDRED I MRS	R. L. Polk & Co.
	3EDDINS FLOSSIE	R. L. Polk & Co.
	4HAMRA SOPHIA MRS	R. L. Polk & Co.
	5WILSON JAMES L	R. L. Polk & Co.
	6VACANT	R. L. Polk & Co.
	7ANDERSON LEE	R. L. Polk & Co.
	8VACANT	R. L. Polk & Co.
	9SODAKAS HELEN	R. L. Polk & Co.
10BELL PEARL E MRS	R. L. Polk & Co.	
1960	5HANSEN MAYNARD A	R. L. Polk & Co.
	6MOSMAN C	R. L. Polk & Co.
	7CLELAND PATRICIA	R. L. Polk & Co.
	8CROSSLEY CARL	R. L. Polk & Co.
	9LEE LOUISE MRS	R. L. Polk & Co.
	10HARRIS GODFREY	R. L. Polk & Co.
	THREE TWENTY SEVEN APARTMENTS	R. L. Polk & Co.
	1NOAKES ELLA M MRS	R. L. Polk & Co.
2KRUSE CHAS H 4	R. L. Polk & Co.	

## FINDINGS

<u>Year</u>	<u>Uses</u>	<u>Source</u>
1960	4STEAKLEY PATRICIA MRS	R. L. Polk & Co.
	3VACANT	R. L. Polk & Co.
1955	GASSER MARIE MRS A	R. L. Polk & Co.
1930	ALICE E CULVER	Glendale Directory Co.

### 328 ISABEL ST N

<u>Year</u>	<u>Uses</u>	<u>Source</u>
2001	GHOTBI George	Haines & Company, Inc.
1972	GENTEEL PAT J	R. L. Polk & Co.
1967	WARREN PERRY G	R. L. Polk & Co.
1960	WARREN PERRY G	R. L. Polk & Co.
1955	WNRREN PERRY G A	R. L. Polk & Co.
1930	C E JONES	Glendale Directory Co.

### 331 ISABEL ST N

<u>Year</u>	<u>Uses</u>	<u>Source</u>
2001	SARYAN Oganés	Haines & Company, Inc.
	SHAHBAZIAN Tatavoos	Haines & Company, Inc.
1972	DAIGLE JOSEPH R	R. L. Polk & Co.
1967	CHRISTENSEN ELWYN L	R. L. Polk & Co.
1960	MOCK CHAS A REV	R. L. Polk & Co.
1955	MOCK CHAS A REV A	R. L. Polk & Co.
1930	DOROTHY VANWIE	Glendale Directory Co.

### 332 ISABEL ST N

<u>Year</u>	<u>Uses</u>	<u>Source</u>
2001	AGUIRRE H	Haines & Company, Inc.
	PATRICK Trent	Haines & Company, Inc.
1972	DEL MAR APARTMENTS	R. L. Polk & Co.
	1COLTER HAROLD L	R. L. Polk & Co.
	2COWAN LEONA J MRS	R. L. Polk & Co.
	3HAIGHT HERBERT	R. L. Polk & Co.
	4MOORE WM M	R. L. Polk & Co.
	5GADSBY WM	R. L. Polk & Co.
	6BURK ALVIN	R. L. Polk & Co.
	7CLINE ROGER C	R. L. Polk & Co.
	8DI GLORIA PHILLIP	R. L. Polk & Co.
1967	DEL MAR APARTMENTS	R. L. Polk & Co.
	1COLTER HAROLD L	R. L. Polk & Co.

## FINDINGS

<u>Year</u>	<u>Uses</u>	<u>Source</u>
1967	2COWAN L J	R. L. Polk & Co.
	3HAIGHT HERBERT	R. L. Polk & Co.
	4MC CUISTON NINA MRS	R. L. Polk & Co.
	5WHITE MABEL	R. L. Polk & Co.
	6KLAUCK WM	R. L. Polk & Co.
	7SCHMIDT BETTY	R. L. Polk & Co.
	8DE PENTO M JOAN	R. L. Polk & Co.
1960	LAGUARDIA GLADYS MRS	R. L. Polk & Co.
1955	SANTEE LILLIAN MRS	R. L. Polk & Co.
1930	W L STEBBINS	Glendale Directory Co.

### 335 ISABEL ST N

<u>Year</u>	<u>Uses</u>	<u>Source</u>
2001	BROCKIE Ruth E	Haines & Company, Inc.
1972	8AMC CLOUGH JENNIE MRS	R. L. Polk & Co.
	7HOYT BEULAH MRS	R. L. Polk & Co.
	6BUCHANAN JACK W JR	R. L. Polk & Co.
	5LEACH HELEN MRS	R. L. Polk & Co.
	4JOHNSTON DOROTHY D MRS	R. L. Polk & Co.
	2THYSTRUP MABEL MRS	R. L. Polk & Co.
	1VACANT	R. L. Polk & Co.
	DEL MAR APARTMENTS	R. L. Polk & Co.
	3NIX CHARLOTTE J MRS	R. L. Polk & Co.
1967	8BENISEK FRANK	R. L. Polk & Co.
	7ZIMMERMAN CARL	R. L. Polk & Co.
	2WOOD HAZEL M	R. L. Polk & Co.
	6DEMPSEY JAMES J	R. L. Polk & Co.
	5SWEELY VERA C	R. L. Polk & Co.
	1KING FAITH B MRS	R. L. Polk & Co.
	4COPELAND FERN T MRS	R. L. Polk & Co.
	3CLAY JESSIE M MRS	R. L. Polk & Co.
	DEL MAR APARTMENTS	R. L. Polk & Co.
1960	REED MINNIE MRS	R. L. Polk & Co.
1955	PATRICK ALICE E MRS A	R. L. Polk & Co.
1930	W W PATRICK	Glendale Directory Co.

### 336 ISABEL ST N

<u>Year</u>	<u>Uses</u>	<u>Source</u>
2001	ZEVIN Martin	Haines & Company, Inc.

## FINDINGS

<u>Year</u>	<u>Uses</u>	<u>Source</u>
1972	KING MABEL J MRS	R. L. Polk & Co.
1967	KING MABEL J MRS (N)	R. L. Polk & Co.
1960	KING JACOB W	R. L. Polk & Co.
1955	KING JACOB W A	R. L. Polk & Co.
1930	C J STILWELL	Glendale Directory Co.

### 337 ISABEL ST N

<u>Year</u>	<u>Uses</u>	<u>Source</u>
2001	ROBINSON E	Haines & Company, Inc.
	WALL Ray	Haines & Company, Inc.
	GRIGORIAN Agavni	Haines & Company, Inc.
	NANUCHARYAN Yeranui	Haines & Company, Inc.
1972	NO RETURN	R. L. Polk & Co.
1967	HUGHES JOHN V	R. L. Polk & Co.
1960	RIPLEY JAMES W BLDG CONTR	R. L. Polk & Co.
1955	NELSON WEST A A	R. L. Polk & Co.
1930	H G WESTPHAL	Glendale Directory Co.

### 340 ISABEL ST N

<u>Year</u>	<u>Uses</u>	<u>Source</u>
2001	VIJAYARAGHAVEN Nandita	Haines & Company, Inc.
	ZACARIAS Jeanne S	Haines & Company, Inc.
	MENENDEZ Sigfredo	Haines & Company, Inc.
	SOBEL Steven	Haines & Company, Inc.
1955	JONES LOUISE MRS	R. L. Polk & Co.

### 341 ISABEL ST N

<u>Year</u>	<u>Uses</u>	<u>Source</u>
2001	SARKISISAN Hamayak	Haines & Company, Inc.
	GHAZARIAN Garnik	Haines & Company, Inc.
1972	10BETTS MILDRED F MRS	R. L. Polk & Co.
	9MILLER ROBT D	R. L. Polk & Co.
	8KENNEDY IDA M MRS	R. L. Polk & Co.
	7COLER MICHL F	R. L. Polk & Co.
	6LONG LUCILLE E MRS	R. L. Polk & Co.
	5VACANT	R. L. Polk & Co.
	4INDSTROM ROBT C	R. L. Polk & Co.
	3EKEDAHL HELEN	R. L. Polk & Co.
	2ORAM WILBUR MRS	R. L. Polk & Co.



## FINDINGS

<u>Year</u>	<u>Uses</u>	<u>Source</u>
1972	1NO RETURN	R. L. Polk & Co.
	AVERY ARMS APTS	R. L. Polk & Co.
1967	10BETTS MILDRED F MRS	R. L. Polk & Co.
	9HENRY JOHN	R. L. Polk & Co.
	8KENNEDY IDA M MRS	R. L. Polk & Co.
	7COLER MICHL	R. L. Polk & Co.
	6OLIVER EDW E	R. L. Polk & Co.
	5BROOKS FREEMAN V	R. L. Polk & Co.
	4LINSTROM ROBT	R. L. Polk & Co.
	3TICHENOR PRESTON B MRS	R. L. Polk & Co.
	THREE FORTY ONE APARTMENTS	R. L. Polk & Co.
	1MILBACH CLAIRE A MRS	R. L. Polk & Co.
	2DRAM WILBUR	R. L. Polk & Co.
1960	4LEAR JACK	R. L. Polk & Co.
	5CRANSTON THOS F	R. L. Polk & Co.
	6WISE WYMAN W	R. L. Polk & Co.
	7KENNEDY PEARL R MRS	R. L. Polk & Co.
	8KENNEDY ROBT W	R. L. Polk & Co.
	9HEMNS WM K	R. L. Polk & Co.
	10HICKERSON WM E	R. L. Polk & Co.
	THREE FORTY ONE APARTMENTS	R. L. Polk & Co.
	1KESSLER FRANK J	R. L. Polk & Co.
	2SNODGRASS CLARENCE	R. L. Polk & Co.
	3TICHENOR CHAS J 4	R. L. Polk & Co.
1955	BOLSON CELIA MRS A	R. L. Polk & Co.

### 343 ISABEL ST N

<u>Year</u>	<u>Uses</u>	<u>Source</u>
1955	BOLSON CHAS R A	R. L. Polk & Co.
1930	JAS B SHERWOOD	Glendale Directory Co.

### 344 ISABEL ST N

<u>Year</u>	<u>Uses</u>	<u>Source</u>
1930	MRS JENNIE M ADAMS	Glendale Directory Co.

### 345 ISABEL ST N

<u>Year</u>	<u>Uses</u>	<u>Source</u>
1967	VACANT	R. L. Polk & Co.
1960	FLOWER RUBY A	R. L. Polk & Co.

## FINDINGS

<u>Year</u>	<u>Uses</u>	<u>Source</u>
1955	CASE GRACE L A	R. L. Polk & Co.
1930	DANA PUGH	Glendale Directory Co.

### 347 ISABEL ST N

<u>Year</u>	<u>Uses</u>	<u>Source</u>
2001	XXXX	Haines & Company, Inc.
1967	NO RETURN	R. L. Polk & Co.
1960	BAUGHMAN GLADYS M ACCT	R. L. Polk & Co.
1955	BROWN LUELLA C MRS A	R. L. Polk & Co.
1930	V I MACKENZIE	Glendale Directory Co.

### 207A ISABEL ST N

<u>Year</u>	<u>Uses</u>	<u>Source</u>
1930	ELIZ A SWANSON	Glendale Directory Co.

### 207B ISABEL ST N

<u>Year</u>	<u>Uses</u>	<u>Source</u>
1930	W L HARTLEY	Glendale Directory Co.

### 207C ISABEL ST N

<u>Year</u>	<u>Uses</u>	<u>Source</u>
1930	F L BAKER	Glendale Directory Co.

### 207D ISABEL ST N

<u>Year</u>	<u>Uses</u>	<u>Source</u>
1930	VACANT	Glendale Directory Co.

### 220A ISABEL ST N

<u>Year</u>	<u>Uses</u>	<u>Source</u>
1930	MARTHA HOPKINS	Glendale Directory Co.

### 220B ISABEL ST N

<u>Year</u>	<u>Uses</u>	<u>Source</u>
1930	J FW BAILEY	Glendale Directory Co.

### 220C ISABEL ST N

<u>Year</u>	<u>Uses</u>	<u>Source</u>
1930	VACANT	Glendale Directory Co.

## FINDINGS

### 220D ISABEL ST N

<u>Year</u>	<u>Uses</u>	<u>Source</u>
1930	L VINETTE	Glendale Directory Co.

### 220E ISABEL ST N

<u>Year</u>	<u>Uses</u>	<u>Source</u>
1930	VACANT	Glendale Directory Co.

### 220F ISABEL ST N

<u>Year</u>	<u>Uses</u>	<u>Source</u>
1930	ERNEST ORMES	Glendale Directory Co.

### 220G ISABEL ST N

<u>Year</u>	<u>Uses</u>	<u>Source</u>
1930	L EHAGLER	Glendale Directory Co.

### 220H ISABEL ST N

<u>Year</u>	<u>Uses</u>	<u>Source</u>
1930	OLOUIS DOTSON	Glendale Directory Co.

### 220I ISABEL ST N

<u>Year</u>	<u>Uses</u>	<u>Source</u>
1930	VACANT	Glendale Directory Co.

### 220J ISABEL ST N

<u>Year</u>	<u>Uses</u>	<u>Source</u>
1930	E WHITE	Glendale Directory Co.

### 220K ISABEL ST N

<u>Year</u>	<u>Uses</u>	<u>Source</u>
1930	W A FARNER	Glendale Directory Co.

### 224A ISABEL ST N

<u>Year</u>	<u>Uses</u>	<u>Source</u>
1930	1 C CRAFT	Glendale Directory Co.

### 224B ISABEL ST N

<u>Year</u>	<u>Uses</u>	<u>Source</u>
1930	G W JACK	Glendale Directory Co.

### 224C ISABEL ST N

<u>Year</u>	<u>Uses</u>	<u>Source</u>
1930	A A LIPPINCOTT	Glendale Directory Co.

## FINDINGS

### 224D ISABEL ST N

<u>Year</u>	<u>Uses</u>	<u>Source</u>
1930	MARIAN E KEITH	Glendale Directory Co.

### 224E ISABEL ST N

<u>Year</u>	<u>Uses</u>	<u>Source</u>
1930	VACANT	Glendale Directory Co.

### 224F ISABEL ST N

<u>Year</u>	<u>Uses</u>	<u>Source</u>
1930	R H MCNEILEY	Glendale Directory Co.

### 224G ISABEL ST N

<u>Year</u>	<u>Uses</u>	<u>Source</u>
1930	0 H CAYA	Glendale Directory Co.

### 224H ISABEL ST N

<u>Year</u>	<u>Uses</u>	<u>Source</u>
1930	VACANT	Glendale Directory Co.

### 224I ISABEL ST N

<u>Year</u>	<u>Uses</u>	<u>Source</u>
1930	ORINDA THOMAS	Glendale Directory Co.

### 224J ISABEL ST N

<u>Year</u>	<u>Uses</u>	<u>Source</u>
1930	H W CUNNINGHAM	Glendale Directory Co.

### 224K ISABEL ST N

<u>Year</u>	<u>Uses</u>	<u>Source</u>
1930	E A BARRY	Glendale Directory Co.

### 200-18 ISABEL ST N

<u>Year</u>	<u>Uses</u>	<u>Source</u>
1960	PUB PARKING LOT	R. L. Polk & Co.

### 220-24 ISABEL ST N

<u>Year</u>	<u>Uses</u>	<u>Source</u>
1960	MADRID GARDEN COURT	R. L. Polk & Co.
1955	MADRID GARDEN COURT	R. L. Polk & Co.

## FINDINGS

### 209 1/2 ISABEL ST N

<u>Year</u>	<u>Uses</u>	<u>Source</u>
1930	VACANT	Glendale Directory Co.

### 221 1/2 ISABEL ST N

<u>Year</u>	<u>Uses</u>	<u>Source</u>
1972	SALLIE LAURA MRS	R. L. Polk & Co.
1955	IGABLES VICTOR A A	R. L. Polk & Co.

### 223 1/2 ISABEL ST N

<u>Year</u>	<u>Uses</u>	<u>Source</u>
1972	HOFFMAN HELEN MRS MRS	R. L. Polk & Co.
1960	ALIEN CLARA R MRS	R. L. Polk & Co.
1955	ALLEN CLARA R MRS A	R. L. Polk & Co.

### 231 1/2 ISABEL ST N

<u>Year</u>	<u>Uses</u>	<u>Source</u>
1930	A VACANT	Glendale Directory Co.

### 311 1/2 ISABEL ST N

<u>Year</u>	<u>Uses</u>	<u>Source</u>
1930	GRACE KNOX	Glendale Directory Co.

### 312 1/2 ISABEL ST N

<u>Year</u>	<u>Uses</u>	<u>Source</u>
1972	MORRIS ZEPHER MRS	R. L. Polk & Co.
1960	WALLING LEON S	R. L. Polk & Co.
1955	WALLING LEON S A	R. L. Polk & Co.

### 328 1/2 ISABEL ST N

<u>Year</u>	<u>Uses</u>	<u>Source</u>
1955	NIELSEN HAROLD R	R. L. Polk & Co.

### JACKSON N

#### 206 JACKSON N

<u>Year</u>	<u>Uses</u>	<u>Source</u>
1951	WHITTTLER W F	R. L. Polk & Co.

#### 208 JACKSON N

<u>Year</u>	<u>Uses</u>	<u>Source</u>
1951	ISBIPRAN N F MRS	R. L. Polk & Co.

## FINDINGS

### 210 JACKSON N

<u>Year</u>	<u>Uses</u>	<u>Source</u>
1951	GREELEY LEVINA MRS	R. L. Polk & Co.

### 212 JACKSON N

<u>Year</u>	<u>Uses</u>	<u>Source</u>
1951	ROCHELEAU G L	R. L. Polk & Co.

### 216 JACKSON N

<u>Year</u>	<u>Uses</u>	<u>Source</u>
1951	CRIPLEAN W L	R. L. Polk & Co.

### 218 JACKSON N

<u>Year</u>	<u>Uses</u>	<u>Source</u>
1951	MORROW C H	R. L. Polk & Co.

### 222 JACKSON N

<u>Year</u>	<u>Uses</u>	<u>Source</u>
1951	BENTON R R	R. L. Polk & Co.
	GARLON JOAN M	R. L. Polk & Co.
	HODGES A F	R. L. Polk & Co.
	JORDAN P A	R. L. Polk & Co.
	WRIGHT W J	R. L. Polk & Co.
	O NEILL P J	R. L. Polk & Co.
	SMITH EUNICE A	R. L. Polk & Co.
	TRAUTMAN W E	R. L. Polk & Co.
	MCDERMOTT J A	R. L. Polk & Co.

### 224 JACKSON N

<u>Year</u>	<u>Uses</u>	<u>Source</u>
1951	SNODDY C B MRS	R. L. Polk & Co.

### 226 JACKSON N

<u>Year</u>	<u>Uses</u>	<u>Source</u>
1951	ZAHHEL ALBT	R. L. Polk & Co.

### 228 JACKSON N

<u>Year</u>	<u>Uses</u>	<u>Source</u>
1951	GASPAR MITCHELL	R. L. Polk & Co.

## FINDINGS

### 234 JACKSON N

<u>Year</u>	<u>Uses</u>	<u>Source</u>
1951	ZIRKELBACH G F	R. L. Polk & Co.

### 238 JACKSON N

<u>Year</u>	<u>Uses</u>	<u>Source</u>
1951	WINSLOW P C	R. L. Polk & Co.

### 240 JACKSON N

<u>Year</u>	<u>Uses</u>	<u>Source</u>
1951	HOLT R J	R. L. Polk & Co.
	CLARK C M	R. L. Polk & Co.
	WERNER DAVID	R. L. Polk & Co.
	SHAW MIRIAM R	R. L. Polk & Co.
	ROWLAND MARY B	R. L. Polk & Co.
	KLETZ J J	R. L. Polk & Co.
	PRESSMAN NAT	R. L. Polk & Co.
	ROTHEMUND JOHN	R. L. Polk & Co.

### 246 JACKSON N

<u>Year</u>	<u>Uses</u>	<u>Source</u>
1951	TANR FRED A & SON TILE	R. L. Polk & Co.

### 247 JACKSON N

<u>Year</u>	<u>Uses</u>	<u>Source</u>
1951	WOEHR H A MRS	R. L. Polk & Co.

### 300 JACKSON N

<u>Year</u>	<u>Uses</u>	<u>Source</u>
1951	SEEGER B L	R. L. Polk & Co.

### 303 JACKSON N

<u>Year</u>	<u>Uses</u>	<u>Source</u>
1951	WILLIAMS F T	R. L. Polk & Co.

### 305 JACKSON N

<u>Year</u>	<u>Uses</u>	<u>Source</u>
1951	KNOX W F GENI CONTR	R. L. Polk & Co.

### 306 JACKSON N

<u>Year</u>	<u>Uses</u>	<u>Source</u>
1951	HEPBURN B W	R. L. Polk & Co.

## FINDINGS

### 310 JACKSON N

<u>Year</u>	<u>Uses</u>	<u>Source</u>
1951	ENLOE G A	R. L. Polk & Co.

### 311 JACKSON N

<u>Year</u>	<u>Uses</u>	<u>Source</u>
1951	KNIGHT J W	R. L. Polk & Co.
	WHITE HAZEL H	R. L. Polk & Co.

### 314 JACKSON N

<u>Year</u>	<u>Uses</u>	<u>Source</u>
1951	PARROTT A F MRS	R. L. Polk & Co.

### 315 JACKSON N

<u>Year</u>	<u>Uses</u>	<u>Source</u>
1951	MITSCH W H	R. L. Polk & Co.

### 316 JACKSON N

<u>Year</u>	<u>Uses</u>	<u>Source</u>
1951	PARK B B MRS	R. L. Polk & Co.

### 318 JACKSON N

<u>Year</u>	<u>Uses</u>	<u>Source</u>
1951	BENEF EL F C	R. L. Polk & Co.

### 319 JACKSON N

<u>Year</u>	<u>Uses</u>	<u>Source</u>
1951	DANFORD H E	R. L. Polk & Co.

### 323 JACKSON N

<u>Year</u>	<u>Uses</u>	<u>Source</u>
1951	BORDER B M MRS	R. L. Polk & Co.

### 326 JACKSON N

<u>Year</u>	<u>Uses</u>	<u>Source</u>
1951	CARTER O D	R. L. Polk & Co.

### 327 JACKSON N

<u>Year</u>	<u>Uses</u>	<u>Source</u>
1951	KILGORE T V	R. L. Polk & Co.



## FINDINGS

### 328 JACKSON N

<u>Year</u>	<u>Uses</u>	<u>Source</u>
1951	ROBINSON TE	R. L. Polk & Co.

### 329 JACKSON N

<u>Year</u>	<u>Uses</u>	<u>Source</u>
1951	LANE C B	R. L. Polk & Co.

### 330 JACKSON N

<u>Year</u>	<u>Uses</u>	<u>Source</u>
1951	PETTIGREW J G	R. L. Polk & Co.

### 332 JACKSON N

<u>Year</u>	<u>Uses</u>	<u>Source</u>
1951	LILLY J F	R. L. Polk & Co.

### 333 JACKSON N

<u>Year</u>	<u>Uses</u>	<u>Source</u>
1951	GRAHAM B G 0	R. L. Polk & Co.

### 338 JACKSON N

<u>Year</u>	<u>Uses</u>	<u>Source</u>
1951	JOHNSTON A C	R. L. Polk & Co.

### 340 JACKSON N

<u>Year</u>	<u>Uses</u>	<u>Source</u>
1951	PRICE C J	R. L. Polk & Co.

### 341 JACKSON N

<u>Year</u>	<u>Uses</u>	<u>Source</u>
1951	CRAWFORD C B	R. L. Polk & Co.

### 342 JACKSON N

<u>Year</u>	<u>Uses</u>	<u>Source</u>
1951	NELLIS A HI	R. L. Polk & Co.

### 346 JACKSON N

<u>Year</u>	<u>Uses</u>	<u>Source</u>
1951	HUTTMAN M G	R. L. Polk & Co.

### 347 JACKSON N

<u>Year</u>	<u>Uses</u>	<u>Source</u>
1951	OLEARY F C	R. L. Polk & Co.

## FINDINGS

### 210 1/2 JACKSON N

<u>Year</u>	<u>Uses</u>	<u>Source</u>
1951	OLNEY ALINE MRS	R. L. Polk & Co.

### 216 1/2 JACKSON N

<u>Year</u>	<u>Uses</u>	<u>Source</u>
1951	PIERCE D M	R. L. Polk & Co.

### 224 1/2 JACKSON N

<u>Year</u>	<u>Uses</u>	<u>Source</u>
1951	NATER FLORENCE	R. L. Polk & Co.

### 226 1/2 JACKSON N

<u>Year</u>	<u>Uses</u>	<u>Source</u>
1951	LINSDAY H F	R. L. Polk & Co.

### 228 1/2 JACKSON N

<u>Year</u>	<u>Uses</u>	<u>Source</u>
1951	A HUDSON M A MRS	R. L. Polk & Co.

### 234 1/2 JACKSON N

<u>Year</u>	<u>Uses</u>	<u>Source</u>
1951	VACANT	R. L. Polk & Co.

### 244 1/2 JACKSON N

<u>Year</u>	<u>Uses</u>	<u>Source</u>
1951	MCCLEERY VIRGINIA	R. L. Polk & Co.

### 246 1/2 JACKSON N

<u>Year</u>	<u>Uses</u>	<u>Source</u>
1951	DONNELLY MICH	R. L. Polk & Co.

### 314 1/2 JACKSON N

<u>Year</u>	<u>Uses</u>	<u>Source</u>
1951	FRALEY J E	R. L. Polk & Co.

### 315 1/2 JACKSON N

<u>Year</u>	<u>Uses</u>	<u>Source</u>
1951	SAMSON T W	R. L. Polk & Co.

### 326 1/2 JACKSON N

<u>Year</u>	<u>Uses</u>	<u>Source</u>
1951	PUGH FRANK	R. L. Polk & Co.

## FINDINGS

### 330 1/2 JACKSON N

<u>Year</u>	<u>Uses</u>	<u>Source</u>
1951	CHADWICKF	R. L. Polk & Co.

### JACKSON ST N

#### 206 JACKSON ST N

<u>Year</u>	<u>Uses</u>	<u>Source</u>
2001	WEST GEORGE O 3D I ATTY BUILDING BLAZEY CHRISTINE L CPA CHRISTINE L BLAZEY CPA GLEN ROBERTS CHILD STUDY CTR GLYNN PHILLIPS & CO INC CPAS HAHILTON & BACHE LAW OFRCE OF DOUGLAS A FRYMER LOMBARDI THOMAS ATTY ODABASHIAN NISHAN M DMD PACIFIC GLOBAL INVSTMT MGMT CO PAUL F GLASS & ASSOCIATES PLESE ANTON ATTORNEY AT LAW ROWELL JOHN D ATTY ROWELL & TESSIER A LAW CORP TESSIER ROBERT M ATTY VERDUGO MENTAL HEALTH CHLD SRV	Haines & Company, Inc. Haines & Company, Inc. Haines & Company, Inc. Haines & Company, Inc. Haines & Company, Inc. Haines & Company, Inc. Haines & Company, Inc. Haines & Company, Inc. Haines & Company, Inc. Haines & Company, Inc. Haines & Company, Inc. Haines & Company, Inc. Haines & Company, Inc. Haines & Company, Inc. Haines & Company, Inc. Haines & Company, Inc. Haines & Company, Inc. Haines & Company, Inc. Haines & Company, Inc.
1972	DE CROUPET DUANE OPTOM LESLIE WM W OPTOM LINK JOHN B OPTOM	R. L. Polk & Co. R. L. Polk & Co. R. L. Polk & Co.
1967	LESLIE WM W OPTOMETRIST JOHN B LINK OPTOMETRIST	R. L. Polk & Co. R. L. Polk & Co.
1960	LEE S BEAUTY SALON ZABEN JAS J FRANCESCHI ROGER	R. L. Polk & Co. R. L. Polk & Co. R. L. Polk & Co.
1955	LEE S BEAUTY SHOP A ISENMAN JAMES R A	R. L. Polk & Co. R. L. Polk & Co.

#### 208 JACKSON ST N

<u>Year</u>	<u>Uses</u>	<u>Source</u>
2001	XXXX	Haines & Company, Inc.
1972	SHIPMNAV NELLIE F MRS	R. L. Polk & Co.

## FINDINGS

<u>Year</u>	<u>Uses</u>	<u>Source</u>
1967	SHIPMAN NELLIE F MRS	R. L. Polk & Co.
1960	SHIPMAN NELLIE F MRS B	R. L. Polk & Co.
1955	SHIPMAN NELLIE F MRS	R. L. Polk & Co.

### 210 JACKSON ST N

<u>Year</u>	<u>Uses</u>	<u>Source</u>
1972	ISAACSON MILTON	R. L. Polk & Co.
1967	WILLIAMS GOLDIE MRS	R. L. Polk & Co.
1960	STEPHENSON OTELIA	R. L. Polk & Co.
1955	HODD MARIE MRS A	R. L. Polk & Co.

### 212 JACKSON ST N

<u>Year</u>	<u>Uses</u>	<u>Source</u>
2001	BANAAG L BANAAG C Pastor	Haines & Company, Inc. Haines & Company, Inc.
1972	ROCHELEAU GEO L	R. L. Polk & Co.
1967	ROCHELEAU GEO L	R. L. Polk & Co.
1960	ROCHELEAU GEO L	R. L. Polk & Co.
1955	ROCHELEAU GEO L A	R. L. Polk & Co.

### 213 JACKSON ST N

<u>Year</u>	<u>Uses</u>	<u>Source</u>
2001	XXXX	Haines & Company, Inc.

### 216 JACKSON ST N

<u>Year</u>	<u>Uses</u>	<u>Source</u>
2001	HERNANDEZ Ana	Haines & Company, Inc.
1972	ABBINANTE PHILIP	R. L. Polk & Co.
1967	ABBINANTE PHILIP	R. L. Polk & Co.
1960	REED DOSSIE MRS	R. L. Polk & Co.
1955	CRIPLEAN WALTER L A	R. L. Polk & Co.

### 218 JACKSON ST N

<u>Year</u>	<u>Uses</u>	<u>Source</u>
2001	XXXX	Haines & Company, Inc.
1972	AMELSBERG FRANCES MRS	R. L. Polk & Co.
1967	AMELSBERG FRANCES MRS	R. L. Polk & Co.
1960	MORROW E BLANCHE MRS	R. L. Polk & Co.
1955	MORROW E BLANCHE MRS	R. L. Polk & Co.

## FINDINGS

### 222 JACKSON ST N

<u>Year</u>	<u>Uses</u>	<u>Source</u>
2001	APARTMENTS	Haines & Company, Inc.
	AVANESIANSE Arpenik	Haines & Company, Inc.
	BUCHANAN Bruce F Sr	Haines & Company, Inc.
	MEGHERDIJIAN A	Haines & Company, Inc.
	SARAN Artemis	Haines & Company, Inc.
	TUTTLE Frank	Haines & Company, Inc.
1972	8OLDAKER JANE L MRS	R. L. Polk & Co.
	9REED ELLEN M	R. L. Polk & Co.
	10HOWICK JOHN W	R. L. Polk & Co.
	11GOHEEN FREDK J	R. L. Polk & Co.
	12DAVIS RON	R. L. Polk & Co.
	TWO TWENTY-TWO APARTMENTS	R. L. Polk & Co.
	10STROWSKI ROSEMARY MRS	R. L. Polk & Co.
	2VACANT	R. L. Polk & Co.
	3KORDENBROCK KETH I	R. L. Polk & Co.
	4DVORSKY RALPH B	R. L. Polk & Co.
	5DANIELS VERA A MRS	R. L. Polk & Co.
	6VACANT	R. L. Polk & Co.
	7VACANT	R. L. Polk & Co.
	1967	TWO TWENTY TWO APARTMENTS
1HAMILTON I G		R. L. Polk & Co.
2FARRAR SANDY		R. L. Polk & Co.
3KORDENBROCK KETH		R. L. Polk & Co.
4PATCUS MARY A		R. L. Polk & Co.
5SHUSKO PHYLLIS		R. L. Polk & Co.
6CREAMER VERNA		R. L. Polk & Co.
7MARS GREG		R. L. Polk & Co.
8OLDAKER JANET L MRS		R. L. Polk & Co.
9PUKLER ERNO		R. L. Polk & Co.
10DERIEG JOSEPH		R. L. Polk & Co.
11GOHEEN FREDK J		R. L. Polk & Co.
12MITCHELL ORVAL E		R. L. Polk & Co.
1960		APARTMENTS
	1IRBY RICHD L	R. L. Polk & Co.
	2BURNHAM ROBT	R. L. Polk & Co.
	3UPTON DOROTHY MRS	R. L. Polk & Co.
	4SPRAGUE CLIFFORD	R. L. Polk & Co.

## FINDINGS

<u>Year</u>	<u>Uses</u>	<u>Source</u>
1960	5CORDELL LORA MRS	R. L. Polk & Co.
	6HOLMSTROM PETER C	R. L. Polk & Co.
	7POLLARD HUGH	R. L. Polk & Co.
	8VACANT	R. L. Polk & Co.
	9TEDFORD ALMA MRS	R. L. Polk & Co.
	10BRADLEY DONALD	R. L. Polk & Co.
	11MORIN PAULE	R. L. Polk & Co.
	12MUELLER CHAS F	R. L. Polk & Co.
1955	APARTMENTS	R. L. Polk & Co.
	1TOWNSEND JACK	R. L. Polk & Co.
	2LASSENERO A A	R. L. Polk & Co.
	3SUPPON EVELYN M A	R. L. Polk & Co.
	4BROOKS GEO	R. L. Polk & Co.
	5BROWN GEO W A	R. L. Polk & Co.
	6BURGESS GLADYS MRS	R. L. Polk & Co.
	7CHRISTIE MARY MRS	R. L. Polk & Co.
	8STAEHR DELORES	R. L. Polk & Co.
	9TAMBLYN BENJ H A	R. L. Polk & Co.
	10FAJARDO LOUIS	R. L. Polk & Co.
	11KURLINSKI LEONARD S A	R. L. Polk & Co.
	12MOORE JENNIE MRS	R. L. Polk & Co.

### 224 JACKSON ST N

<u>Year</u>	<u>Uses</u>	<u>Source</u>
2001	XXXX	Haines & Company, Inc.
1972	VACANT	R. L. Polk & Co.
1967	SARGENT BETTY N	R. L. Polk & Co.
1960	SNODDY CLARA B MRS	R. L. Polk & Co.
1955	SNODDY CLARA 13 MRS	R. L. Polk & Co.

### 226 JACKSON ST N

<u>Year</u>	<u>Uses</u>	<u>Source</u>
1972	MC VEY HOWARD	R. L. Polk & Co.
1967	BENEFIEL PAUL W	R. L. Polk & Co.
1960	ZABEL ALBERT	R. L. Polk & Co.
1955	ZABEL ALBEIT	R. L. Polk & Co.

## FINDINGS

### 228 JACKSON ST N

<u>Year</u>	<u>Uses</u>	<u>Source</u>
2001	OSSIO Manuel	Haines & Company, Inc.
	JONES Doris M	Haines & Company, Inc.
	DOLAND Norbert	Haines & Company, Inc.
1972	AVACANT	R. L. Polk & Co.
	FMACKLIN ROBT	R. L. Polk & Co.
	ECARVER WM L	R. L. Polk & Co.
	DBRENT CHARLES G	R. L. Polk & Co.
	CBISCH CLIFFORD B	R. L. Polk & Co.
	BVACANT	R. L. Polk & Co.
	TWO TWENTY-EIGHT APARTMENTS	R. L. Polk & Co.
1967	VACANT	R. L. Polk & Co.
1960	ROGERS RICHD A	R. L. Polk & Co.
1955	HANSOFL VERNON C	R. L. Polk & Co.

### 232 JACKSON ST N

<u>Year</u>	<u>Uses</u>	<u>Source</u>
1972	CITY BOARD OF EDUCATION	R. L. Polk & Co.

### 234 JACKSON ST N

<u>Year</u>	<u>Uses</u>	<u>Source</u>
2001	LEWIS Jessica	Haines & Company, Inc.
	LYONS Paul	Haines & Company, Inc.

### 238 JACKSON ST N

<u>Year</u>	<u>Uses</u>	<u>Source</u>
2001	KUTCHER A Bruce	Haines & Company, Inc.
	WEAVER David	Haines & Company, Inc.
1972	KUTCHER A BRUCE	R. L. Polk & Co.
1967	ROWLAND HERBERT	R. L. Polk & Co.
1960	REYNOLDS HARRY A	R. L. Polk & Co.

### 240 JACKSON ST N

<u>Year</u>	<u>Uses</u>	<u>Source</u>
2001	ABOLIAN Altred	Haines & Company, Inc.
	KARAPETIAN Jewel	Haines & Company, Inc.
	SONBOUL Rami	Haines & Company, Inc.
1972	APARTMENTS	R. L. Polk & Co.
	1VACANT	R. L. Polk & Co.
	2SHERBROOKE EDW C	R. L. Polk & Co.

## FINDINGS

<u>Year</u>	<u>Uses</u>	<u>Source</u>
1972	3HUSSUNG DON V	R. L. Polk & Co.
	8NO RETURN	R. L. Polk & Co.
	7HARRISON STEVE	R. L. Polk & Co.
	6BISON STEVEN L	R. L. Polk & Co.
	5JORGENSEN ANDREW H	R. L. Polk & Co.
1967	4CHURCH ROBT L	R. L. Polk & Co.
	2PATTON ELINOR MRS	R. L. Polk & Co.
	3HUSSUNG DON V	R. L. Polk & Co.
	4PRIEST RICHD	R. L. Polk & Co.
	5NO RETURN	R. L. Polk & Co.
	6FERGUSON GEO H	R. L. Polk & Co.
	7VACANT	R. L. Polk & Co.
	8COFFIN ARTH W	R. L. Polk & Co.
	APARTMENTS	R. L. Polk & Co.
	1TODD LILLY MRS	R. L. Polk & Co.
1960	3BROWN WALLACE C	R. L. Polk & Co.
	4BELLFUSS ROLAND R	R. L. Polk & Co.
	5WHLTELEY SHIRLEY	R. L. Polk & Co.
	6MASON JAMES F	R. L. Polk & Co.
	7JOHNSON RALPH A	R. L. Polk & Co.
	8ASSAF EMIL G	R. L. Polk & Co.
	1MITCHELLGEO J	R. L. Polk & Co.
	2KLETZ JOS J	R. L. Polk & Co.
	APARTMENTS	R. L. Polk & Co.
	1955	APARTMENTS
1955	1KEANC ROHT E	R. L. Polk & Co.
	2KLETZ JOSEPH J	R. L. Polk & Co.
	3PETERSON DELANO	R. L. Polk & Co.
	4BEILFUSS ROLAND R	R. L. Polk & Co.
	5KIRBY JACK	R. L. Polk & Co.
	6DAVIS H S	R. L. Polk & Co.
	7JOHNSON RALPH	R. L. Polk & Co.
	8WINCHEL M E	R. L. Polk & Co.

### 246 JACKSON ST N

<u>Year</u>	<u>Uses</u>	<u>Source</u>
2001	BANAAG Leticia	Haines & Company, Inc.
1967	ALAN ROBT B	R. L. Polk & Co.
1960	MCQUIGAN VERA L MRS	R. L. Polk & Co.



## FINDINGS

<u>Year</u>	<u>Uses</u>	<u>Source</u>
1955	KILLINGSWORTH JERRY L	R. L. Polk & Co.

### 247 JACKSON ST N

<u>Year</u>	<u>Uses</u>	<u>Source</u>
2001	VARDANYAN Alfred	Haines & Company, Inc.
1972	7SCHAPPELL NORMAN L	R. L. Polk & Co.
	8TUMBLESON MABEL MRS	R. L. Polk & Co.
	6WILLIAMS ERMA M MRS	R. L. Polk & Co.
	5BARBER ANDREW	R. L. Polk & Co.
	4OLSON ANDRA M	R. L. Polk & Co.
	3DE HAAN JOSEPH	R. L. Polk & Co.
	2WILLIAMS ALICE P MRS	R. L. Polk & Co.
	1HAMILTON ETHEL MRS	R. L. Polk & Co.
	APARTMENTS	R. L. Polk & Co.
1967	8TUMBLESON MABEL MRS	R. L. Polk & Co.
	7SCHULL CARL	R. L. Polk & Co.
	6WILLIAMS ALF K	R. L. Polk & Co.
	5PADDOCK MARY MRS	R. L. Polk & Co.
	4OLSON ANDRA M	R. L. Polk & Co.
	1STUTZ CHAPLES M	R. L. Polk & Co.
	2SCHAPPELL NORMAN L	R. L. Polk & Co.
	3DE HAAN JOSEPH	R. L. Polk & Co.
	APARTMENTS	R. L. Polk & Co.
1960	VACANT	R. L. Polk & Co.
1955	VACANT	R. L. Polk & Co.

### 300 JACKSON ST N

<u>Year</u>	<u>Uses</u>	<u>Source</u>
1972	HEINS WM K	R. L. Polk & Co.
1967	HEINS WM K	R. L. Polk & Co.
1960	VACANT	R. L. Polk & Co.
1955	PORTER ELLZ J	R. L. Polk & Co.

### 303 JACKSON ST N

<u>Year</u>	<u>Uses</u>	<u>Source</u>
2001	APARTMENTS	Haines & Company, Inc.
	ABRAHIM Thomas	Haines & Company, Inc.
	BATISTICH A M	Haines & Company, Inc.
	DIMLER Brian E	Haines & Company, Inc.

## FINDINGS

<u>Year</u>	<u>Uses</u>	<u>Source</u>
2001	HANSEN Gerald F	Haines & Company, Inc.
	JOHNSON Norman L	Haines & Company, Inc.
	LAVARRO Alfred	Haines & Company, Inc.
	LAVARRO Graciela	Haines & Company, Inc.
	LECHEMINANT W	Haines & Company, Inc.
	LECHEMINANT W	Haines & Company, Inc.
	LEONARD Catherine	Haines & Company, Inc.
	MARIMON Carlos M	Haines & Company, Inc.
	SOTO J	Haines & Company, Inc.
	STURGILL Ben C	Haines & Company, Inc.
	TARDIBUONO Andrew	Haines & Company, Inc.
	WRUBEL Jeffrey M	Haines & Company, Inc.
	ZIARKO Casimir	Haines & Company, Inc.
1972	204NO RETURN	R. L. Polk & Co.
	205POND DOUGLAS V	R. L. Polk & Co.
	206MILLER HILDA F MRS	R. L. Polk & Co.
	207BONALANZA MARIE MRS	R. L. Polk & Co.
	208MACE IRENE	R. L. Polk & Co.
	209NO RETURN	R. L. Polk & Co.
	210DOLSBERRY JEANNETTE MRS	R. L. Polk & Co.
	211DES ROCHERS NORMA G MRS	R. L. Polk & Co.
	212NO RETURN	R. L. Polk & Co.
	301MULLEN JOSEPH E	R. L. Polk & Co.
	302SKLEBA ELLA M MRS	R. L. Polk & Co.
	SCHUKAY JOHN	R. L. Polk & Co.
	304PETERS GERTRUDE MRS	R. L. Polk & Co.
	305NO RETURN	R. L. Polk & Co.
	306METZGER ELMER G	R. L. Polk & Co.
	307OLIVER R W	R. L. Polk & Co.
	308HATCHER HOMER J	R. L. Polk & Co.
	309ORSER ALMA N MRS	R. L. Polk & Co.
	310BRANN W L	R. L. Polk & Co.
	311LANG EDW J	R. L. Polk & Co.
	312BUTLAND ELINOR E MRS	R. L. Polk & Co.
APARTMENTS	R. L. Polk & Co.	
101ARMSTRONG ALICE MRS	R. L. Polk & Co.	
102MOUNTEER A GRANT	R. L. Polk & Co.	
103ADAMS GEO W	R. L. Polk & Co.	

## FINDINGS

<u>Year</u>	<u>Uses</u>	<u>Source</u>
1972	104HARRIS ARIEL C	R. L. Polk & Co.
	105SADLER NELLIE M MRS	R. L. Polk & Co.
	106GREEN RICHD	R. L. Polk & Co.
	107HARTE JOHN V	R. L. Polk & Co.
	108HANSON LESTER	R. L. Polk & Co.
	109SIKORA BILL	R. L. Polk & Co.
	110NO RETURN	R. L. Polk & Co.
	111SHUMAN ARTH W	R. L. Polk & Co.
	112MATTHEWS TOBIAS E	R. L. Polk & Co.
	201NO RETURN	R. L. Polk & Co.
	202FELIX ELIZ N MRS	R. L. Polk & Co.
	203NEWELL MAXINE	R. L. Polk & Co.
1960	WILLIAMS HELEN H	R. L. Polk & Co.
1955	WILLIAMS HELEN H	R. L. Polk & Co.

### 305 JACKSON ST N

<u>Year</u>	<u>Uses</u>	<u>Source</u>
1967	ELF FRANK	R. L. Polk & Co.
1960	MITCHELL ERNEST	R. L. Polk & Co.
1955	KNOX WM F	R. L. Polk & Co.

### 306 JACKSON ST N

<u>Year</u>	<u>Uses</u>	<u>Source</u>
2001	TIPON Ginger	Haines & Company, Inc.
1972	NO RETURN	R. L. Polk & Co.
1967	LONG! PAUL (N)	R. L. Polk & Co.
1960	LANGIA PAUL	R. L. Polk & Co.
1955	LONGIA PAUL	R. L. Polk & Co.

### 310 JACKSON ST N

<u>Year</u>	<u>Uses</u>	<u>Source</u>
2001	JIN Chang Chu	Haines & Company, Inc.
	JOHNSON Bruce	Haines & Company, Inc.
	JOHNSON Bruce	Haines & Company, Inc.
	JOHNSON Bruce	Haines & Company, Inc.
	JOHNSON Dina	Haines & Company, Inc.
	JOHNSON Dina	Haines & Company, Inc.
	JOHNSON Dina	Haines & Company, Inc.
	KENNEY P	Haines & Company, Inc.

## FINDINGS

<u>Year</u>	<u>Uses</u>	<u>Source</u>
2001	NOWAK Marlene	Haines & Company, Inc.
	NOWAK Rudy	Haines & Company, Inc.
	PEREZ Felix	Haines & Company, Inc.
	SOLDANO Ronald J	Haines & Company, Inc.
	VARTANAN Yeghnazar	Haines & Company, Inc.
	VASQUEZ Carios	Haines & Company, Inc.
	APARTMENTS	Haines & Company, Inc.
	BUGAYONG Ester G	Haines & Company, Inc.
	CECIRE Patricia G	Haines & Company, Inc.
	COSH G	Haines & Company, Inc.
	DUNCKLEY L W	Haines & Company, Inc.
	FEKETE Ferenc	Haines & Company, Inc.
	GEMES Zoltan	Haines & Company, Inc.
1972	MAINS MELVIN	R. L. Polk & Co.
1967	VELJOVIC MIROSLAV	R. L. Polk & Co.
1960	MCCREEDY E	R. L. Polk & Co.
1955	ENLOC GEO A	R. L. Polk & Co.

### 311 JACKSON ST N

<u>Year</u>	<u>Uses</u>	<u>Source</u>
1967	FOX JOSEPH N	R. L. Polk & Co.
1960	MOSLER JESSIE MRS	R. L. Polk & Co.
1955	WHITE HAZEL H	R. L. Polk & Co.

### 314 JACKSON ST N

<u>Year</u>	<u>Uses</u>	<u>Source</u>
1967	WALTERS MAURICE C JR	R. L. Polk & Co.
1960	NEIDRICKS ELLA R	R. L. Polk & Co.
1955	PARROTT ALICE F MRS	R. L. Polk & Co.

### 315 JACKSON ST N

<u>Year</u>	<u>Uses</u>	<u>Source</u>
2001	XXXX	Haines & Company, Inc.
1972	CARR JOHN	R. L. Polk & Co.
1967	WAHRENBROCK KENNETH A	R. L. Polk & Co.
1960	WAHRENBROCK KENNETH A REV	R. L. Polk & Co.
1955	MITSCH CLARA B MRS	R. L. Polk & Co.

## FINDINGS

### 318 JACKSON ST N

<u>Year</u>	<u>Uses</u>	<u>Source</u>
1967	BENEFIEL FRED C	R. L. Polk & Co.
1960	BENEFIEL FRED C	R. L. Polk & Co.
1955	BENEFIEL FRED C	R. L. Polk & Co.

### 319 JACKSON ST N

<u>Year</u>	<u>Uses</u>	<u>Source</u>
2001	XXXX	Haines & Company, Inc.
1972	AWESSLING JIM	R. L. Polk & Co.
1967	BROWN GORDON F	R. L. Polk & Co.
1960	BROWN GORDON P	R. L. Polk & Co.
1955	DANFORD HAROLD E	R. L. Polk & Co.

### 323 JACKSON ST N

<u>Year</u>	<u>Uses</u>	<u>Source</u>
2001	HART Kenneth R	Haines & Company, Inc.
	HERREN Roger W	Haines & Company, Inc.
	KESABLAK Suzan	Haines & Company, Inc.
	KHACHIKIAN Razmik	Haines & Company, Inc.
	LEVIN Robert W	Haines & Company, Inc.
	LEW Nelson	Haines & Company, Inc.
	MCVEY E	Haines & Company, Inc.
	PARCO DENTAL PRODUCT MFC	Haines & Company, Inc.
	VILLANIA Robert	Haines & Company, Inc.
	ZARGARIAN Samvel	Haines & Company, Inc.
	ZUNIGA Oscar	Haines & Company, Inc.
	APARTMENTS	Haines & Company, Inc.
	BALCOM Jack H	Haines & Company, Inc.
	BECDACH Joseph	Haines & Company, Inc.
CHONG Jong Ok	Haines & Company, Inc.	
DONNER John	Haines & Company, Inc.	
DREXEL DENTAL SUPPLIES	Haines & Company, Inc.	
GONZALEZ Ernesto	Haines & Company, Inc.	
HART Kenneth R	Haines & Company, Inc.	
1972	DANFORD HELEN N MRS	R. L. Polk & Co.
1967	DANFO RD HELEN N MRS	R. L. Polk & Co.
1960	DANFORD HAROLD E	R. L. Polk & Co.
1955	BORDER ETHAL M MRS	R. L. Polk & Co.

## FINDINGS

### 326 JACKSON ST N

<u>Year</u>	<u>Uses</u>	<u>Source</u>
1967	BUDO WILLARD H JR	R. L. Polk & Co.
1960	BUDD WILLARD H JR	R. L. Polk & Co.
1955	BUDD WILLARD H JR S	R. L. Polk & Co.

### 327 JACKSON ST N

<u>Year</u>	<u>Uses</u>	<u>Source</u>
1972	LYMAN MERRILL D	R. L. Polk & Co.
1967	LYMAN MERRILL D	R. L. Polk & Co.
1960	LYMAN MERRILL D	R. L. Polk & Co.
1955	LYMAN MERRILL D	R. L. Polk & Co.

### 328 JACKSON ST N

<u>Year</u>	<u>Uses</u>	<u>Source</u>
1972	RCLARK DOUGLAS C	R. L. Polk & Co.
1967	PENNINGTON MIRIAM B MRS	R. L. Polk & Co.
1960	ROBINSON THEO E	R. L. Polk & Co.
1955	ROBINSON THEO E	R. L. Polk & Co.

### 329 JACKSON ST N

<u>Year</u>	<u>Uses</u>	<u>Source</u>
2001	XXXX	Haines & Company, Inc.
1972	PISAANWONGS VORAPHAT	R. L. Polk & Co.
1967	LANE CHANCY B	R. L. Polk & Co.
1960	LANE CHAUNCEY B	R. L. Polk & Co.
1955	LANE CHANCY B	R. L. Polk & Co.

### 330 JACKSON ST N

<u>Year</u>	<u>Uses</u>	<u>Source</u>
2001	VIERICH D R	Haines & Company, Inc.
	STITES Guy M	Haines & Company, Inc.
	SOOKIAZIANS Moses	Haines & Company, Inc.
	SERRAO John Paul A	Haines & Company, Inc.
	SCHALL Charlotte G	Haines & Company, Inc.
	BUONA VITA APTS	Haines & Company, Inc.
	AVOIAN Rimma	Haines & Company, Inc.
	AYRAPETYAN Seda	Haines & Company, Inc.
	BATES Marel	Haines & Company, Inc.
	CADWELL Sally	Haines & Company, Inc.
	CARR Audrey	Haines & Company, Inc.

## FINDINGS

<u>Year</u>	<u>Uses</u>	<u>Source</u>
2001	CYREE Erik C	Haines & Company, Inc.
	MCNEEL Y John	Haines & Company, Inc.
	MULLER Thos L Voice & tdd	Haines & Company, Inc.
	PANASIAN Arsen	Haines & Company, Inc.
	WILLIAMS Vernon R	Haines & Company, Inc.
	YEAGER Eileen C	Haines & Company, Inc.
1972	WILSON JEANNETTE M MRS	R. L. Polk & Co.
1967	PRESTON EFFIE G MRS S	R. L. Polk & Co.
1960	SCHULTZ A A	R. L. Polk & Co.
1955	SWEENEY AIF W	R. L. Polk & Co.

### 332 JACKSON ST N

<u>Year</u>	<u>Uses</u>	<u>Source</u>
1972	CIANCIO WM R	R. L. Polk & Co.
1967	CIANCIO DOROTHY A MRS	R. L. Polk & Co.
1960	CIANCIO ROBT	R. L. Polk & Co.
1955	SLOAN HARLEY	R. L. Polk & Co.

### 333 JACKSON ST N

<u>Year</u>	<u>Uses</u>	<u>Source</u>
2001	BOSE M	Haines & Company, Inc.
	APARTMENTS	Haines & Company, Inc.
	DEHNAD Linda	Haines & Company, Inc.
	EISENBERG Joel F	Haines & Company, Inc.
	KHALATIANCE Akop	Haines & Company, Inc.
	LAUF Jonathan A	Haines & Company, Inc.
	MILLER John M	Haines & Company, Inc.
	MIRZAIANS Tomick	Haines & Company, Inc.
1972	IMPERIAL XXVIII APTS	R. L. Polk & Co.
	1COX V W	R. L. Polk & Co.
	2HALL THEO E	R. L. Polk & Co.
	3VACANT	R. L. Polk & Co.
	4LANG THOS N	R. L. Polk & Co.
	5KINSON DOROTHY MRS	R. L. Polk & Co.
	6KOVAL JOHN	R. L. Polk & Co.
	7ROE ROY	R. L. Polk & Co.
	8VERKUIJL PAUL	R. L. Polk & Co.
	9ELSESSER KATH A MRS	R. L. Polk & Co.
10LANGLOIS DOROTHY MRS	R. L. Polk & Co.	

## FINDINGS

<u>Year</u>	<u>Uses</u>	<u>Source</u>
1972	11ADAMS ROY	R. L. Polk & Co.
	12LEISS JOHN	R. L. Polk & Co.
	14LEE JAMES F	R. L. Polk & Co.
	15GEORGE GLENDA MRS	R. L. Polk & Co.
	16MC ABEE WM T	R. L. Polk & Co.
	17PANGBURN JAMES	R. L. Polk & Co.
	18STOECKER FRANCES MRS	R. L. Polk & Co.
	19OLIVEIRA LYDIA MRS	R. L. Polk & Co.
	20BROWN WENDELL H	R. L. Polk & Co.
	21AWIDMANN DOROTHY L MRS	R. L. Polk & Co.
1967	14PETERSON LAWRENCE	R. L. Polk & Co.
	15HANCOCK RALPH B	R. L. Polk & Co.
	16MORRIS RICHD	R. L. Polk & Co.
	17LA FLESCH L	R. L. Polk & Co.
	18MC GINLEY THOS M	R. L. Polk & Co.
	19ZERILLO DONALD L	R. L. Polk & Co.
	20NO RETURN	R. L. Polk & Co.
	21WYTHERRIDGE LARRY G	R. L. Polk & Co.
	21VACANT	R. L. Polk & Co.
	12GALATRO ROSEMARIE	R. L. Polk & Co.
	IMPERIAL XXVIII APTS	R. L. Polk & Co.
	1BRUCK RAYMOND	R. L. Polk & Co.
	2CARR THOS	R. L. Polk & Co.
	3VACANT	R. L. Polk & Co.
	4PAUT2 JUNE	R. L. Polk & Co.
	5HOLMSTED R F	R. L. Polk & Co.
	6APPEL CHARLES F	R. L. Polk & Co.
	7BENSON JOEL M	R. L. Polk & Co.
	8ENTREKIN LELAND V	R. L. Polk & Co.
	9TORRES SAUL	R. L. Polk & Co.
	10BIGGS LOUISE	R. L. Polk & Co.
	11MC BETH GENINE	R. L. Polk & Co.
1960	NEWCOMB MARIE S MRS	R. L. Polk & Co.
1955	NEWCOMB MARIE S MRS	R. L. Polk & Co.

### 338 JACKSON ST N

<u>Year</u>	<u>Uses</u>	<u>Source</u>
1972	JOHNSTON MARY L	R. L. Polk & Co.
1967	JOHNSTON MARY L	R. L. Polk & Co.



## FINDINGS

<u>Year</u>	<u>Uses</u>	<u>Source</u>
1960	JOHNSTON ALBERT C	R. L. Polk & Co.
1955	JOHNSTON ALBERT C	R. L. Polk & Co.

### 340 JACKSON ST N

<u>Year</u>	<u>Uses</u>	<u>Source</u>
1972	STORMONT EDITH MRS	R. L. Polk & Co.
1967	STORMONT ELLIS H	R. L. Polk & Co.
1960	KUHLIN RAY	R. L. Polk & Co.
1955	GELVIN JAMES C	R. L. Polk & Co.

### 341 JACKSON ST N

<u>Year</u>	<u>Uses</u>	<u>Source</u>
2001	XXXX	Haines & Company, Inc.
1972	NO RETURN	R. L. Polk & Co.
1967	CAMPBELL DARRELL E	R. L. Polk & Co.
1960	CRAWFORD CHAS B	R. L. Polk & Co.
1955	CRAWFORD CHAS B	R. L. Polk & Co.

### 342 JACKSON ST N

<u>Year</u>	<u>Uses</u>	<u>Source</u>
2001	XXXX	Haines & Company, Inc.
1972	LORD JACOB H	R. L. Polk & Co.
1967	CASE GRACE L MRS	R. L. Polk & Co.
1960	CONKLIN LESLIE	R. L. Polk & Co.
1955	GELVIN ERMA L MRS	R. L. Polk & Co.

### 345 JACKSON ST N

<u>Year</u>	<u>Uses</u>	<u>Source</u>
2001	AVANESSIAN Arax	Haines & Company, Inc.
	OKUN Todd A	Haines & Company, Inc.
	SONG Dong	Haines & Company, Inc.
	SONG Dong	Haines & Company, Inc.
	APARTMENTS	Haines & Company, Inc.
	AGHAKIANST Vahan	Haines & Company, Inc.
	MOUVSESIAN Juliet	Haines & Company, Inc.
	ELMASSIAN C	Haines & Company, Inc.
	GEDEON Clemence	Haines & Company, Inc.
	KANG Dong Woo	Haines & Company, Inc.
	KHALILI Hossein	Haines & Company, Inc.
	MADENJIAN Jim	Haines & Company, Inc.

## FINDINGS

### 346 JACKSON ST N

<u>Year</u>	<u>Uses</u>	<u>Source</u>
1972	TRIM EDNA MRS	R. L. Polk & Co.
1967	SCHEFF HARTMUT	R. L. Polk & Co.
1960	SHEFF CHERIE MRS	R. L. Polk & Co.
1955	HUFF CELIA MRS	R. L. Polk & Co.

### 347 JACKSON ST N

<u>Year</u>	<u>Uses</u>	<u>Source</u>
2001	XXXX	Haines & Company, Inc.
1972	OLEARY MARGUERITE H PIANO TCHR	R. L. Polk & Co.
1967	OLEARY F CHARLES (N) PIANO TCHR	R. L. Polk & Co. R. L. Polk & Co.
	OLEARY MARGUERITE H MRS	R. L. Polk & Co.
1960	O LEARY MARGUERITE H MRS MUSTCHR	R. L. Polk & Co.
	OLEARY F CHAS	R. L. Polk & Co.
1955	OLEARY F CHAS OLEARY MARGUERITE H-1 MRS MUSIC TCHR	R. L. Polk & Co. R. L. Polk & Co. R. L. Polk & Co.

### 210 1/2 JACKSON ST N

<u>Year</u>	<u>Uses</u>	<u>Source</u>
1967	CARRIER LOLA MRS	R. L. Polk & Co.
1960	MUNCE FLORENCE MRS	R. L. Polk & Co.
1955	PUNSY MARY R MRS	R. L. Polk & Co.

### 216 1/2 JACKSON ST N

<u>Year</u>	<u>Uses</u>	<u>Source</u>
1972	REESE LAURA S MRS	R. L. Polk & Co.
1960	BESTLAND FLORENCE E MRS	R. L. Polk & Co.
1955	BESTLAND FLORENCE E MRS A	R. L. Polk & Co.

### 224 1/2 JACKSON ST N

<u>Year</u>	<u>Uses</u>	<u>Source</u>
1972	HARA PENNUCCI	R. L. Polk & Co.
1967	STAINS MAURICE N	R. L. Polk & Co.
1960	HOUCK WINFRED W	R. L. Polk & Co.
1955	MCCANN KATH	R. L. Polk & Co.

## FINDINGS

### 226 1/2 JACKSON ST N

<u>Year</u>	<u>Uses</u>	<u>Source</u>
1972	LINSDAY HAROLD F	R. L. Polk & Co.
1967	LINSDAY HAROLD F	R. L. Polk & Co.
1960	LINDSAY HAROLD F	R. L. Polk & Co.
1955	LINDSAY HAROLD F	R. L. Polk & Co.

### 228 1/2 JACKSON ST N

<u>Year</u>	<u>Uses</u>	<u>Source</u>
1967	PRATT SIGNE MRS	R. L. Polk & Co.
1960	PRATT SIGNE MRS	R. L. Polk & Co.
1955	PRATT GRACE MRS	R. L. Polk & Co.

### 244 1/2 JACKSON ST N

<u>Year</u>	<u>Uses</u>	<u>Source</u>
1967	VACANT	R. L. Polk & Co.
1960	KAHAN STANTON	R. L. Polk & Co.
1955	K VACANT	R. L. Polk & Co.

### 246 1/2 JACKSON ST N

<u>Year</u>	<u>Uses</u>	<u>Source</u>
1967	MYERS VIOLA MRS	R. L. Polk & Co.
1960	PRTNGLE MONA MRS	R. L. Polk & Co.
1955	SHERMAN EDW	R. L. Polk & Co.

### 303 1/2 JACKSON ST N

<u>Year</u>	<u>Uses</u>	<u>Source</u>
1960	VACANT	R. L. Polk & Co.
1955	K CALDWELL KATHRYN L	R. L. Polk & Co.

### 311 1/2 JACKSON ST N

<u>Year</u>	<u>Uses</u>	<u>Source</u>
1967	ALBURY MARY IRENE MRS	R. L. Polk & Co.
1960	SNAVELY RUBY MRS	R. L. Polk & Co.

### 314 1/2 JACKSON ST N

<u>Year</u>	<u>Uses</u>	<u>Source</u>
1967	BROWN AUGUSTUS C	R. L. Polk & Co.
1960	VACANT	R. L. Polk & Co.
1955	HERRINGTON EDW	R. L. Polk & Co.

## FINDINGS

### 315 1/2 JACKSON ST N

<u>Year</u>	<u>Uses</u>	<u>Source</u>
1955	GUILLESPIE MARY A	R. L. Polk & Co.

### 326 1/2 JACKSON ST N

<u>Year</u>	<u>Uses</u>	<u>Source</u>
1967	HOLDEMAN JULIA A MRS	R. L. Polk & Co.
1960	HOLDEMAN JULIA A MRS	R. L. Polk & Co.
1955	K HOLDERMAN JULIA A MRS	R. L. Polk & Co.

### 330 1/2 JACKSON ST N

<u>Year</u>	<u>Uses</u>	<u>Source</u>
1972	SMITH HULDA	R. L. Polk & Co.
1967	MORRTSON MAY	R. L. Polk & Co.
1960	VACANT	R. L. Polk & Co.
1955	K VACANT	R. L. Polk & Co.

### KENWOOD N

#### 201 KENWOOD N

<u>Year</u>	<u>Uses</u>	<u>Source</u>
1951	POHLER H I	R. L. Polk & Co.

#### 205 KENWOOD N

<u>Year</u>	<u>Uses</u>	<u>Source</u>
1951	JOHNSON M S MRS	R. L. Polk & Co.

#### 207 KENWOOD N

<u>Year</u>	<u>Uses</u>	<u>Source</u>
1951	CROTHERS 36 M MRS CI	R. L. Polk & Co.

#### 209 KENWOOD N

<u>Year</u>	<u>Uses</u>	<u>Source</u>
1951	CEYER K W	R. L. Polk & Co.

#### 215 KENWOOD N

<u>Year</u>	<u>Uses</u>	<u>Source</u>
1951	CGISTRAP 0 9	R. L. Polk & Co.

#### 217 KENWOOD N

<u>Year</u>	<u>Uses</u>	<u>Source</u>
1951	CORNWALL I MAY	R. L. Polk & Co.

## FINDINGS

### 219 KENWOOD N

<u>Year</u>	<u>Uses</u>	<u>Source</u>
1951	GRUBB L C MRS	R. L. Polk & Co.

### 221 KENWOOD N

<u>Year</u>	<u>Uses</u>	<u>Source</u>
1951	HOLWAY C A	R. L. Polk & Co.

### 222 KENWOOD N

<u>Year</u>	<u>Uses</u>	<u>Source</u>
1951	VACANT	R. L. Polk & Co.

### 223 KENWOOD N

<u>Year</u>	<u>Uses</u>	<u>Source</u>
1951	MCKINLAY B R MRS	R. L. Polk & Co.

### 225 KENWOOD N

<u>Year</u>	<u>Uses</u>	<u>Source</u>
1951	WITTE B W	R. L. Polk & Co.

### 227 KENWOOD N

<u>Year</u>	<u>Uses</u>	<u>Source</u>
1951	GULLEY R F	R. L. Polk & Co.

### 228 KENWOOD N

<u>Year</u>	<u>Uses</u>	<u>Source</u>
1951	OLSON IRENE MRS	R. L. Polk & Co.

### 231 KENWOOD N

<u>Year</u>	<u>Uses</u>	<u>Source</u>
1951	DEMORET F L	R. L. Polk & Co.

### 232 KENWOOD N

<u>Year</u>	<u>Uses</u>	<u>Source</u>
1951	GRAY ALTA P	R. L. Polk & Co.

### 235 KENWOOD N

<u>Year</u>	<u>Uses</u>	<u>Source</u>
1951	JOHNS O M MRS	R. L. Polk & Co.
	WEST-WOOD I R	R. L. Polk & Co.

## FINDINGS

### 236 KENWOOD N

<u>Year</u>	<u>Uses</u>	<u>Source</u>
1951	REYNOLDS D B MRS	R. L. Polk & Co.

### 237 KENWOOD N

<u>Year</u>	<u>Uses</u>	<u>Source</u>
1951	VANCE H M	R. L. Polk & Co.

### 239 KENWOOD N

<u>Year</u>	<u>Uses</u>	<u>Source</u>
1951	HAGENY F J	R. L. Polk & Co.

### 240 KENWOOD N

<u>Year</u>	<u>Uses</u>	<u>Source</u>
1951	CRANDALL C B MRS	R. L. Polk & Co.

### 242 KENWOOD N

<u>Year</u>	<u>Uses</u>	<u>Source</u>
1951	GODFREY H S MRS	R. L. Polk & Co.

### 244 KENWOOD N

<u>Year</u>	<u>Uses</u>	<u>Source</u>
1951	SCHOONOVER C E0	R. L. Polk & Co.

### 245 KENWOOD N

<u>Year</u>	<u>Uses</u>	<u>Source</u>
1951	FISHER B L	R. L. Polk & Co.

### 246 KENWOOD N

<u>Year</u>	<u>Uses</u>	<u>Source</u>
1951	LUDWIG J P	R. L. Polk & Co.

### 247 KENWOOD N

<u>Year</u>	<u>Uses</u>	<u>Source</u>
1951	VACANT	R. L. Polk & Co.

### 300 KENWOOD N

<u>Year</u>	<u>Uses</u>	<u>Source</u>
1951	PERRY D O	R. L. Polk & Co.

### 301 KENWOOD N

<u>Year</u>	<u>Uses</u>	<u>Source</u>
1951	CHESTER J E	R. L. Polk & Co.

## FINDINGS

<u>Year</u>	<u>Uses</u>	<u>Source</u>
1951	FRITZ M E MRS	R. L. Polk & Co.

### 304 KENWOOD N

<u>Year</u>	<u>Uses</u>	<u>Source</u>
1951	DRUGGER R 10 MRS	R. L. Polk & Co.

### 307 KENWOOD N

<u>Year</u>	<u>Uses</u>	<u>Source</u>
1951	BAKER F A	R. L. Polk & Co.

### 310 KENWOOD N

<u>Year</u>	<u>Uses</u>	<u>Source</u>
1951	ASHBY W G	R. L. Polk & Co.

### 311 KENWOOD N

<u>Year</u>	<u>Uses</u>	<u>Source</u>
1951	STOKER L S	R. L. Polk & Co.

### 312 KENWOOD N

<u>Year</u>	<u>Uses</u>	<u>Source</u>
1951	SEE F H 0	R. L. Polk & Co.

### 315 KENWOOD N

<u>Year</u>	<u>Uses</u>	<u>Source</u>
1951	MCFARLAND A D	R. L. Polk & Co.

### 318 KENWOOD N

<u>Year</u>	<u>Uses</u>	<u>Source</u>
1951	ROSENQUIST 10 A	R. L. Polk & Co.

### 319 KENWOOD N

<u>Year</u>	<u>Uses</u>	<u>Source</u>
1951	SMITH 1 C	R. L. Polk & Co.

### 320 KENWOOD N

<u>Year</u>	<u>Uses</u>	<u>Source</u>
1951	DA VENNY LUCETTA	R. L. Polk & Co.
	LE FEVRE H V MRS	R. L. Polk & Co.

### 321 KENWOOD N

<u>Year</u>	<u>Uses</u>	<u>Source</u>
1951	MATHEWSON M A	R. L. Polk & Co.

## FINDINGS

### 322 KENWOOD N

<u>Year</u>	<u>Uses</u>	<u>Source</u>
1951	FRANKLIN C B	R. L. Polk & Co.

### 325 KENWOOD N

<u>Year</u>	<u>Uses</u>	<u>Source</u>
1951	MUELLER M K MRS	R. L. Polk & Co.

### 326 KENWOOD N

<u>Year</u>	<u>Uses</u>	<u>Source</u>
1951	CROWFOOT 10 S MRS	R. L. Polk & Co.

### 328 KENWOOD N

<u>Year</u>	<u>Uses</u>	<u>Source</u>
1951	LEWIS EMMA MRS	R. L. Polk & Co.
	BANER BLANCHE MRSCS PRACT	R. L. Polk & Co.

### 329 KENWOOD N

<u>Year</u>	<u>Uses</u>	<u>Source</u>
1951	JOHNSON O J	R. L. Polk & Co.

### 332 KENWOOD N

<u>Year</u>	<u>Uses</u>	<u>Source</u>
1951	PARTIN D H	R. L. Polk & Co.

### 333 KENWOOD N

<u>Year</u>	<u>Uses</u>	<u>Source</u>
1951	LLOYD C P MRS	R. L. Polk & Co.

### 336 KENWOOD N

<u>Year</u>	<u>Uses</u>	<u>Source</u>
1951	BAUGH W L O	R. L. Polk & Co.

### 337 KENWOOD N

<u>Year</u>	<u>Uses</u>	<u>Source</u>
1951	DONELL DAISY MRS	R. L. Polk & Co.

### 341 KENWOOD N

<u>Year</u>	<u>Uses</u>	<u>Source</u>
1951	VACANT	R. L. Polk & Co.



## FINDINGS

### 342 KENWOOD N

<u>Year</u>	<u>Uses</u>	<u>Source</u>
1951	DYCK E M MRS	R. L. Polk & Co.

### 346 KENWOOD N

<u>Year</u>	<u>Uses</u>	<u>Source</u>
1951	ARNOLD F N	R. L. Polk & Co.

### 207 1/2 KENWOOD N

<u>Year</u>	<u>Uses</u>	<u>Source</u>
1951	NAETHA LESTER	R. L. Polk & Co.

### 209 1/2 KENWOOD N

<u>Year</u>	<u>Uses</u>	<u>Source</u>
1951	BENNETT H B	R. L. Polk & Co.

### 231-35G KENWOOD N

<u>Year</u>	<u>Uses</u>	<u>Source</u>
1951	PLAZA MANOR APARTMENTS	R. L. Polk & Co.

### 237 1/2 KENWOOD N

<u>Year</u>	<u>Uses</u>	<u>Source</u>
1951	RUPP C M	R. L. Polk & Co.

### 244 1/2 KENWOOD N

<u>Year</u>	<u>Uses</u>	<u>Source</u>
1951	SANVILLE P C	R. L. Polk & Co.

### 246 1/2 KENWOOD N

<u>Year</u>	<u>Uses</u>	<u>Source</u>
1951	SITLER MARION	R. L. Polk & Co.

### 311 1/2 KENWOOD N

<u>Year</u>	<u>Uses</u>	<u>Source</u>
1951	MCCOMB MARTHA MRS	R. L. Polk & Co.

### 320 1/2 KENWOOD N

<u>Year</u>	<u>Uses</u>	<u>Source</u>
1951	SISSAON L B	R. L. Polk & Co.
	MCCLANALAN D J	R. L. Polk & Co.

## FINDINGS

### 322 1/2 KENWOOD N

<u>Year</u>	<u>Uses</u>	<u>Source</u>
1951	LEEVEY MYRI MRS	R. L. Polk & Co.

### 331 1/2 KENWOOD N

<u>Year</u>	<u>Uses</u>	<u>Source</u>
1951	BRYANT SUSANNAH	R. L. Polk & Co.

### KENWOOD ST N

#### 200 KENWOOD ST N

<u>Year</u>	<u>Uses</u>	<u>Source</u>
2001	XXXX	Haines & Company, Inc.

#### 201 KENWOOD ST N

<u>Year</u>	<u>Uses</u>	<u>Source</u>
2001	SHAVERDIAN Avanes	Haines & Company, Inc.
	ROSTOMYAN Grachik	Haines & Company, Inc.
	MOSSESIAN Robert	Haines & Company, Inc.
1972	VACANT	R. L. Polk & Co.
1967	POIS REUBEN	R. L. Polk & Co.
1960	POIS REUBEN	R. L. Polk & Co.
1955	WELD ANGELINE MRS A	R. L. Polk & Co.
1945	S E TROWBRIDGE	The Glendale Directory Co.

#### 205 KENWOOD ST N

<u>Year</u>	<u>Uses</u>	<u>Source</u>
1960	RITTGERS SYLVIA D MRS REAL EST	R. L. Polk & Co.
1955	CROTHERS ETTA M MRS	R. L. Polk & Co.
1945	MAY BUCHANAN	The Glendale Directory Co.

#### 207 KENWOOD ST N

<u>Year</u>	<u>Uses</u>	<u>Source</u>
1960	WRATHER IRENE M MI S	R. L. Polk & Co.
1955	WRATHER IRENE A	R. L. Polk & Co.
1945	ETTAMAE CROTHERS	The Glendale Directory Co.

#### 209 KENWOOD ST N

<u>Year</u>	<u>Uses</u>	<u>Source</u>
1960	FESSENDEN CLAIRE M CHIROPRACTOR	R. L. Polk & Co.
1955	RICHEY SHELBY S A	R. L. Polk & Co.

## FINDINGS

<u>Year</u>	<u>Uses</u>	<u>Source</u>
1945	G A MOSER	The Glendale Directory Co.

### 215 KENWOOD ST N

<u>Year</u>	<u>Uses</u>	<u>Source</u>
2001	WHITE J M	Haines & Company, Inc.
	WHITE J M	Haines & Company, Inc.
	APARTMENTS	Haines & Company, Inc.
	BUCKLEY E K	Haines & Company, Inc.
	GEVOGLANIAN Adrine	Haines & Company, Inc.
	HO Lily	Haines & Company, Inc.
	LINDWALL R	Haines & Company, Inc.
	LUMSDEN G	Haines & Company, Inc.
	SARKISYAN George	Haines & Company, Inc.
	SHELHAMER Dan R	Haines & Company, Inc.
	TAYLOR B A	Haines & Company, Inc.
	VADEN M F	Haines & Company, Inc.
	WINKELMANN F C	Haines & Company, Inc.
1967	303HANSEN SAML	R. L. Polk & Co.
	304HELMS MOLLIE M	R. L. Polk & Co.
	305SUCHER MINNIE MRS	R. L. Polk & Co.
	306WILKINS HOWARD	R. L. Polk & Co.
	307ROWE GEO H	R. L. Polk & Co.
	308BANCROFT GEO L	R. L. Polk & Co.
	309JOHNSTONE GEO	R. L. Polk & Co.
	310CURTIS NEWTON L	R. L. Polk & Co.
	311AMBERS BEATRICE H MRS	R. L. Polk & Co.
	312SWENSON M K MRS	R. L. Polk & Co.
	PARK CENTRAL THE APARTMENTS	R. L. Polk & Co.
	101GODSHALL NETTIE M MRS	R. L. Polk & Co.
	102LIGHTFOOD RICHD C	R. L. Polk & Co.
	103LARROW ARTH T	R. L. Polk & Co.
	104SHETTEL ANNA W MRS	R. L. Polk & Co.
	105WALTERS WM	R. L. Polk & Co.
	106DOBLE RALPH H	R. L. Polk & Co.
	201REAMS RILLA A MRS	R. L. Polk & Co.
	202MYERS VICTOR E	R. L. Polk & Co.
	203MURPHY LESTER K	R. L. Polk & Co.
	204HERMAN EDITH F	R. L. Polk & Co.
	205NORWOOD W F	R. L. Polk & Co.

## FINDINGS

<u>Year</u>	<u>Uses</u>	<u>Source</u>
1967	206SUTHERLAND BLANCHE M	R. L. Polk & Co.
	207BRAY WM V	R. L. Polk & Co.
	208HICKS WILMUR E	R. L. Polk & Co.
	209CUNNINGHAM VERA K MRS	R. L. Polk & Co.
	210OLDER MERCER M	R. L. Polk & Co.
	211NOLAN LOUISE L MRS	R. L. Polk & Co.
	212NEWQUIST HARVEY L	R. L. Polk & Co.
	301GRAVES ZILLA C MRS	R. L. Polk & Co.
	302WINKELMANN FRED C	R. L. Polk & Co.
1960	MACKAY HUGH J	R. L. Polk & Co.
1955	GILSTRAP GEO S A	R. L. Polk & Co.
1945	BERTHA E MCLNTOSH	The Glendale Directory Co.

### 216 KENWOOD ST N

<u>Year</u>	<u>Uses</u>	<u>Source</u>
1972	303HANSEN SAMI	R. L. Polk & Co.
	304HELMS M M	R. L. Polk & Co.
	305REA PHILIP M	R. L. Polk & Co.
	306WILKINS HOWARD	R. L. Polk & Co.
	308BANCROFT GEO R	R. L. Polk & Co.
	309JOHNSTONE GEO A	R. L. Polk & Co.
	310CURTIS NEWTON L	R. L. Polk & Co.
	311SCHNELL OLGA MRS	R. L. Polk & Co.
	312SWENSON MILDRED K MRS	R. L. Polk & Co.
	302WINKELMANN FRED C	R. L. Polk & Co.
	301DEWBERRY G	R. L. Polk & Co.
	212NEWQUIST H R	R. L. Polk & Co.
	211NOLAN LOUISE L MRS	R. L. Polk & Co.
	210WHITE CARLOTTA H MRS	R. L. Polk & Co.
	209DONOVAN TIMOTHY J	R. L. Polk & Co.
	208HICKS WILMUR E	R. L. Polk & Co.
	207BRAY WM V	R. L. Polk & Co.
	205NORWOOD W F	R. L. Polk & Co.
	204HERMAN EDITH F	R. L. Polk & Co.
	203MURPHY LESTER K	R. L. Polk & Co.
	202MYERS VICTOR E	R. L. Polk & Co.
	201REAMS RILLA A MRS	R. L. Polk & Co.
	106DOBLE RALPH H	R. L. Polk & Co.
	105WALTERS WM	R. L. Polk & Co.

## FINDINGS

<u>Year</u>	<u>Uses</u>	<u>Source</u>
1972	104SHETTEL ANNA W MRS	R. L. Polk & Co.
	103LARROW ARTH T	R. L. Polk & Co.
	102NO RETURN	R. L. Polk & Co.
	101GODSHALL NETTIE M MRS	R. L. Polk & Co.
	PARK CENTRAL THE	R. L. Polk & Co.
	206SLOAN NETTIE F MRS	R. L. Polk & Co.
	307ROWE FAITH E MRS	R. L. Polk & Co.

### 217 KENWOOD ST N

<u>Year</u>	<u>Uses</u>	<u>Source</u>
2001	MEYER Simon P	Haines & Company, Inc.
	NAST Irving	Haines & Company, Inc.
	DAVODIAN Firozeh	Haines & Company, Inc.
1972	JLLOYD E C	R. L. Polk & Co.
	HWOODCOME J	R. L. Polk & Co.
	GBOND VINCIA C MRS	R. L. Polk & Co.
	FTOWNSENID NOLA N	R. L. Polk & Co.
	EKLETZ SALY L MRS	R. L. Polk & Co.
	DVACANT	R. L. Polk & Co.
	CNYQUIST VIVIAN	R. L. Polk & Co.
	BCOURTNEY JEARLD H	R. L. Polk & Co.
	ANAST IRVING J	R. L. Polk & Co.
	TWO SEVENTEEN APARTMENTS	R. L. Polk & Co.
1967	TWO SEVENTEEN APARTMENT	R. L. Polk & Co.
	ACHELLING AURORA MRS	R. L. Polk & Co.
	JJACOBSON IRVING	R. L. Polk & Co.
	HHALL DOROTHY J	R. L. Polk & Co.
	GBOND VINCIA C MRS	R. L. Polk & Co.
	FTOWNSEND NOLA N	R. L. Polk & Co.
	EKLETZ SALLY L MRS	R. L. Polk & Co.
	DNA ST GUS	R. L. Polk & Co.
	CORMSBY CLARENCE H	R. L. Polk & Co.
	BVACANT	R. L. Polk & Co.
1955	CORNWELL L MAY A	R. L. Polk & Co.
1945	GRACE ALLINGTON	The Glendale Directory Co.

### 219 KENWOOD ST N

<u>Year</u>	<u>Uses</u>	<u>Source</u>
1955	SCOGGINS FREDK N A	R. L. Polk & Co.

## FINDINGS

<u>Year</u>	<u>Uses</u>	<u>Source</u>
1945	LULA C GRUBB	The Glendale Directory Co.

### 220 KENWOOD ST N

<u>Year</u>	<u>Uses</u>	<u>Source</u>
2001	GLENDL SC SR HI DAILY CONTINTN	Haines & Company, Inc.
	DAILY CONTINUATION HIGH SCHOOL	Haines & Company, Inc.
1972	DAILY ALLAN S HIGH SCHOOL	R. L. Polk & Co.

### 221 KENWOOD ST N

<u>Year</u>	<u>Uses</u>	<u>Source</u>
2001	GABOR Michael	Haines & Company, Inc.
1972	BLACK CURTIS S	R. L. Polk & Co.
1967	KEEN BERT	R. L. Polk & Co.
1960	OWENS RAYMOND R	R. L. Polk & Co.
1955	VACANT	R. L. Polk & Co.
1945	JESSY G WILSON	The Glendale Directory Co.

### 222 KENWOOD ST N

<u>Year</u>	<u>Uses</u>	<u>Source</u>
1945	GLENDAL TOURIST CLUB	The Glendale Directory Co.

### 223 KENWOOD ST N

<u>Year</u>	<u>Uses</u>	<u>Source</u>
2001	CLOUSE B	Haines & Company, Inc.
	CHAMRAS Andranik	Haines & Company, Inc.
1972	3HOEN AKA MRS	R. L. Polk & Co.
	4RATTLE MICHELLE	R. L. Polk & Co.
	2VACANT	R. L. Polk & Co.
	7KLEILE F GOTTLIEB	R. L. Polk & Co.
	6DEVON LLOYD T	R. L. Polk & Co.
	5MILLION D L	R. L. Polk & Co.
	1VACANT	R. L. Polk & Co.
	APARTMENTS	R. L. Polk & Co.
1967	7KLEILE F G	R. L. Polk & Co.
	6DEVON LLOYD	R. L. Polk & Co.
	5NICHOLS GERALDINE	R. L. Polk & Co.
	4WILLINGER ALED	R. L. Polk & Co.
	3GALVIN CHARLES	R. L. Polk & Co.
	2ANTHONY G J	R. L. Polk & Co.
	1LAWRENCE ROD F	R. L. Polk & Co.

## FINDINGS

<u>Year</u>	<u>Uses</u>	<u>Source</u>
1967	APARTMENTS	R. L. Polk & Co.
1960	EACRET LOUIS F	R. L. Polk & Co.
1955	NARDUCCI RAY A	R. L. Polk & Co.
1945	JAS MCKINLAY	The Glendale Directory Co.

### 225 KENWOOD ST N

<u>Year</u>	<u>Uses</u>	<u>Source</u>
2001	NAST Irving	Haines & Company, Inc.
1960	BEISCH ALETHA M MRS	R. L. Polk & Co.
1955	WITTE EDW W A	R. L. Polk & Co.
1945	MELISSA SMITH	The Glendale Directory Co.

### 227 KENWOOD ST N

<u>Year</u>	<u>Uses</u>	<u>Source</u>
2001	FERRANTE P	Haines & Company, Inc.
	MORSI Heba	Haines & Company, Inc.
	SMITH R H	Haines & Company, Inc.
	TOKATELIAN Aikoui	Haines & Company, Inc.
1972	APARTMENTS	R. L. Polk & Co.
	1SMITH RUTH H	R. L. Polk & Co.
	2FISHSTROM FRANK	R. L. Polk & Co.
	3CHELLING AURORA MRS	R. L. Polk & Co.
	4CONRAD WARREN	R. L. Polk & Co.
	5KERFOOT WM J	R. L. Polk & Co.
	6VACANT	R. L. Polk & Co.
	7HANGARTNER ADELE R MRS	R. L. Polk & Co.
	8HENDERSON GEO M	R. L. Polk & Co.
9SCHUBERT ALICE T	R. L. Polk & Co.	
1967	10PEAKE MYRTLE MRS	R. L. Polk & Co.
	APARTMENTS	R. L. Polk & Co.
	1MARTINEZ DAISY	R. L. Polk & Co.
	2WILSON MARGT V	R. L. Polk & Co.
	3VACANT	R. L. Polk & Co.
	4NAST I J	R. L. Polk & Co.
	5KERFOOT WM J	R. L. Polk & Co.
	6OWEN ELIZ	R. L. Polk & Co.
	7HANGARTNER ADELE	R. L. Polk & Co.
8HENDERSON GEO M	R. L. Polk & Co.	
9SCHUBERT ALICE	R. L. Polk & Co.	

## FINDINGS

<u>Year</u>	<u>Uses</u>	<u>Source</u>
1967	10PEAKE MYRTLE	R. L. Polk & Co.
1960	HOLWAY CYRIL A	R. L. Polk & Co.
1955	HOLWAY CYRIL A A	R. L. Polk & Co.
1945	R F GULLEY	The Glendale Directory Co.

### 231 KENWOOD ST N

<u>Year</u>	<u>Uses</u>	<u>Source</u>
2001	QUIRK M L	Haines & Company, Inc.
	NAST G	Haines & Company, Inc.
1972	CDE RIGGS LAURA P MRS MRS	R. L. Polk & Co.
	DRODENBERGER ARTH	R. L. Polk & Co.
	BLAWRENCE ANN B MRS	R. L. Polk & Co.
	AHINSHAW JAMES	R. L. Polk & Co.
	HUYSSSEN HENRIETTA M	R. L. Polk & Co.
	PLAZA MANOR APARTMENTS	R. L. Polk & Co.
	GLITTLE EVELYN	R. L. Polk & Co.
	FHOLLIS LEE	R. L. Polk & Co.
	EPOLLOCK ALICE L	R. L. Polk & Co.
1967	GWAL TER ROSE E MRS	R. L. Polk & Co.
	FHOLLIS LEE	R. L. Polk & Co.
	EOOLLOCK ALICE L	R. L. Polk & Co.
	DVAN ARNAM CLAYTON	R. L. Polk & Co.
	CDE RIGGS BERNA RD C	R. L. Polk & Co.
	BLAWRENCE JACK	R. L. Polk & Co.
	ASTOKER LEONA RD S	R. L. Polk & Co.
	HAYSSSEN HENRIETTA M	R. L. Polk & Co.
	PLAZA MANOR APARTMENTS	R. L. Polk & Co.
1960	HUYSSSEN HENRIETTA M	R. L. Polk & Co.
1955	HUYSSSEN HENRIETTA A	R. L. Polk & Co.

### 232 KENWOOD ST N

<u>Year</u>	<u>Uses</u>	<u>Source</u>
2001	XXXX	Haines & Company, Inc.
1972	LAVOIE ERNEST A	R. L. Polk & Co.
1970	KEMP GERALD H	R. L. Polk & Co.
1967	VACANT	R. L. Polk & Co.
1960	WILLIAMS NELLIE	R. L. Polk & Co.
1955	GRAY ALTA P A	R. L. Polk & Co.
1945	ALTA P GORAY	The Glendale Directory Co.



## FINDINGS

### 234 KENWOOD ST N

<u>Year</u>	<u>Uses</u>	<u>Source</u>
2001	BOYER Gloria C	Haines & Company, Inc.
	ROTHWELL Jodi Lea	Haines & Company, Inc.
	ROTHWELL David	Haines & Company, Inc.
	RAMIREZ L E	Haines & Company, Inc.
	PARK Sanghurn	Haines & Company, Inc.
	MEGERDICHAN Astrik	Haines & Company, Inc.
	KEHEYAN M	Haines & Company, Inc.
	GREENBAUM Alvin	Haines & Company, Inc.
	DESANTIS Elsie G	Haines & Company, Inc.
	CHESTER HOUSE	Haines & Company, Inc.
	AROUNE Timothy	Haines & Company, Inc.
1960	CAPPELLETTI Toaldo	Haines & Company, Inc.
	COBB Bryant	Haines & Company, Inc.
	LYTLE GRACE MRS	R. L. Polk & Co.

### 235 KENWOOD ST N

<u>Year</u>	<u>Uses</u>	<u>Source</u>
2001	APARTMENTS	Haines & Company, Inc.
	ALBERT Sangro A	Haines & Company, Inc.
	EHRHART C	Haines & Company, Inc.
	MACHADO Viviana P	Haines & Company, Inc.
	NAST Irving	Haines & Company, Inc.
	WEST Alma	Haines & Company, Inc.
1972	SHATTO ELIZ B MRS	R. L. Polk & Co.
	AHENDERSON ALTHEA MRS	R. L. Polk & Co.
	BLAZZERINI GLADYS M MRS	R. L. Polk & Co.
	CWEST ALMA J	R. L. Polk & Co.
	GFRASER PHILIP	R. L. Polk & Co.
	FWAGNER G	R. L. Polk & Co.
	EBOLES BERDENA L MRS	R. L. Polk & Co.
	DCAMERON RAY M	R. L. Polk & Co.
1967	GFRASER PHILIP	R. L. Polk & Co.
	FPOHEMUS LILLIAN B MRS	R. L. Polk & Co.
	EMORTENSON CLARENCE	R. L. Polk & Co.
	DSANDERS DAVID A	R. L. Polk & Co.
	CWE ST ALMA J	R. L. Polk & Co.
	BLAZZERINE GLADYS MTMRS	R. L. Polk & Co.
	ABRANDT ELEANORE J	R. L. Polk & Co.

## FINDINGS

<u>Year</u>	<u>Uses</u>	<u>Source</u>
1967	SHATTO ELIZ B MRS	R. L. Polk & Co.
1960	GURWELL MYRTLE M MRS	R. L. Polk & Co.
1955	JOHNS AURIE M IVRS A	R. L. Polk & Co.
	DINGLE HELENA F MRS	R. L. Polk & Co.

### 236 KENWOOD ST N

<u>Year</u>	<u>Uses</u>	<u>Source</u>
2001	XXXX	Haines & Company, Inc.
1972	REYNOLDS DORA B MRS	R. L. Polk & Co.
1970	SEYDOUX GASTON A	R. L. Polk & Co.
1967	REYNOLDS DORA B MRS	R. L. Polk & Co.
1960	REYNOLDS DORA B MRS	R. L. Polk & Co.
1955	REYNOLDS DORA B MRS	R. L. Polk & Co.
1945	DORA B REYNOLDS	The Glendale Directory Co.

### 237 KENWOOD ST N

<u>Year</u>	<u>Uses</u>	<u>Source</u>
2001	GABOR Michael	Haines & Company, Inc.
1967	VACANT	R. L. Polk & Co.
1955	VANCE HOWARD H A	R. L. Polk & Co.
1945	MARGT NICKELL	The Glendale Directory Co.

### 239 KENWOOD ST N

<u>Year</u>	<u>Uses</u>	<u>Source</u>
1967	VACANT	R. L. Polk & Co.
1960	HAGENY FRANK J	R. L. Polk & Co.
1955	HAGENY FRANK J A	R. L. Polk & Co.
1945	F J HAGENY	The Glendale Directory Co.

### 240 KENWOOD ST N

<u>Year</u>	<u>Uses</u>	<u>Source</u>
2001	XXXX	Haines & Company, Inc.
1972	HANNING INEZ MRS	R. L. Polk & Co.
1967	HICKS LOTTIE	R. L. Polk & Co.
1960	MUELLER JENNIE W	R. L. Polk & Co.
1955	CRANDALL CORA B MRS	R. L. Polk & Co.
1945	BEDA L JOHNSON R	The Glendale Directory Co.

## FINDINGS

### 241 KENWOOD ST N

<u>Year</u>	<u>Uses</u>	<u>Source</u>
2001	OCONNOR John	Haines & Company, Inc.
1967	VACANT	R. L. Polk & Co.

### 242 KENWOOD ST N

<u>Year</u>	<u>Uses</u>	<u>Source</u>
1972	WEST BERT S	R. L. Polk & Co.
1967	WEST BERT S	R. L. Polk & Co.
1960	VACANT	R. L. Polk & Co.
1955	VANDERGRIFF A D A	R. L. Polk & Co.
1945	L D TORREY	The Glendale Directory Co.

### 244 KENWOOD ST N

<u>Year</u>	<u>Uses</u>	<u>Source</u>
2001	GABOR Michael	Haines & Company, Inc.
	PEREZ Laura	Haines & Company, Inc.
1972	KEN-KAL APARTMENTS MACOMB LOUISE S	R. L. Polk & Co.
1967	BAKER JOSEPH L	R. L. Polk & Co.
1960	BAKER JOSEPH L	R. L. Polk & Co.
1955	SCHOONOVER CHAS E A	R. L. Polk & Co.
1945	HELEN CHURCHILL	The Glendale Directory Co.

### 245 KENWOOD ST N

<u>Year</u>	<u>Uses</u>	<u>Source</u>
2001	XXXX	Haines & Company, Inc.
1960	SMITH RAYMOND	R. L. Polk & Co.

### 246 KENWOOD ST N

<u>Year</u>	<u>Uses</u>	<u>Source</u>
1972	PRUETT DEWEY	R. L. Polk & Co.
1967	KITTLE ROWENA MRS	R. L. Polk & Co.
1960	HANSEN RICHD J	R. L. Polk & Co.
1955	ROBINSON IVA M A	R. L. Polk & Co.
1945	J P LUDWIG	The Glendale Directory Co.

### 247 KENWOOD ST N

<u>Year</u>	<u>Uses</u>	<u>Source</u>
2001	XXXX	Haines & Company, Inc.
1972	NO RETURN	R. L. Polk & Co.

## FINDINGS

<u>Year</u>	<u>Uses</u>	<u>Source</u>
1967	PEDERSEN MARIE	R. L. Polk & Co.
1960	MESS JENNIE	R. L. Polk & Co.
1955	FRANCOW MARY	R. L. Polk & Co.
	KELSEY SUZANNE A	R. L. Polk & Co.
1945	C A ADAMS	The Glendale Directory Co.
	P A SIMPSON	The Glendale Directory Co.

### 300 KENWOOD ST N

<u>Year</u>	<u>Uses</u>	<u>Source</u>
2001	YOUSEFIAN Albert	Haines & Company, Inc.
1972	SHERMAN LOUIS E	R. L. Polk & Co.
1967	BABCOCK WM N	R. L. Polk & Co.
1960	MOORE LLOYD A A	R. L. Polk & Co.
1955	PERRY DONALD A	R. L. Polk & Co.
1945	VESTA MCCARROJL	The Glendale Directory Co.

### 301 KENWOOD ST N

<u>Year</u>	<u>Uses</u>	<u>Source</u>
2001	CHESTER Victoria	Haines & Company, Inc.
1972	CHESTER BESSIE D MRS	R. L. Polk & Co.
1967	CHESTER BESSIE D MRS	R. L. Polk & Co.
1960	CHESTER JOS E (R)	R. L. Polk & Co.
1955	CHESTER JOS E A	R. L. Polk & Co.
1945	BESSIE D CHESTER	The Glendale Directory Co.

### 304 KENWOOD ST N

<u>Year</u>	<u>Uses</u>	<u>Source</u>
2001	SHAKABZYAN Anaid	Haines & Company, Inc.
	NOVSHADYAN M	Haines & Company, Inc.
1972	BRUGGER RUBY MRS	R. L. Polk & Co.
1967	BRUGGER RUBY MRS	R. L. Polk & Co.
1960	FARR MABEL B	R. L. Polk & Co.
	BRUGGER RUBY MRS	R. L. Polk & Co.
	PELLOW CHAUNCEY IWYR	R. L. Polk & Co.
1955	BRUGGER MARILYN I A	R. L. Polk & Co.
1945	T D HEGLIN	The Glendale Directory Co.

### 305 KENWOOD ST N

<u>Year</u>	<u>Uses</u>	<u>Source</u>
2001	XXXX	Haines & Company, Inc.

## FINDINGS

<u>Year</u>	<u>Uses</u>	<u>Source</u>
1972	WILKINSON JIMMY N	R. L. Polk & Co.
1967	VACANT	R. L. Polk & Co.

### 307 KENWOOD ST N

<u>Year</u>	<u>Uses</u>	<u>Source</u>
2001	MOVESESIAN Sami	Haines & Company, Inc.
	MOVESESIAN Sami	Haines & Company, Inc.
	PAK Sang Uk John	Haines & Company, Inc.
	MOVESESIAN Kefim	Haines & Company, Inc.
1972	MALANEY DANL J	R. L. Polk & Co.
1967	MALANEY DANL J	R. L. Polk & Co.
1960	MALANEY DANI J 4C	R. L. Polk & Co.
1955	MALANEY DANL J A	R. L. Polk & Co.
1945	LIZZIE S HAYWARD	The Glendale Directory Co.

### 310 KENWOOD ST N

<u>Year</u>	<u>Uses</u>	<u>Source</u>
2001	RODRIGUEZ Dorena	Haines & Company, Inc.
	RODRIGUEZ Dorena	Haines & Company, Inc.
	TOPOROFF Ian	Haines & Company, Inc.
	VICKERY Brian	Haines & Company, Inc.
1972	PARTHENON APARTMENTS	R. L. Polk & Co.
	1VACANT	R. L. Polk & Co.
	2MC DOWELL JAMES E	R. L. Polk & Co.
	3SCHILLING FREDK A REV	R. L. Polk & Co.
	4KUPFER CONSTANCE	R. L. Polk & Co.
	5EAGLE NELSON	R. L. Polk & Co.
	6YEOMAN GRAEME	R. L. Polk & Co.
	7DOMINGO MEL	R. L. Polk & Co.
	8CARPENTER CLIFTON C	R. L. Polk & Co.
1967	APARTMENTS	R. L. Polk & Co.
	1VACANT	R. L. Polk & Co.
	2REA PHILIP M	R. L. Polk & Co.
	3VACANT	R. L. Polk & Co.
	4HAMPTON WM	R. L. Polk & Co.
	5EAGLE NELSON	R. L. Polk & Co.
	6HALL CHARLES E	R. L. Polk & Co.
	7MESSINEO ROY V	R. L. Polk & Co.
	8CARPENTER CLIFTON C	R. L. Polk & Co.

## FINDINGS

<u>Year</u>	<u>Uses</u>	<u>Source</u>
1960	JOHANSEN ROGER E	R. L. Polk & Co.
1955	NO RETURN	R. L. Polk & Co.
1945	P M LILYCIUIST IN	The Glendale Directory Co.

### 311 KENWOOD ST N

<u>Year</u>	<u>Uses</u>	<u>Source</u>
2001	BIGLARIAN Anita	Haines & Company, Inc.
	KALANTARYAN Amazasp	Haines & Company, Inc.
	KALANTARYAN Ashot H	Haines & Company, Inc.
1972	APARTMENTS	R. L. Polk & Co.
	1KOKKO RAYMOND N	R. L. Polk & Co.
	2BAUER ROBT W	R. L. Polk & Co.
	3COPEMAN M F	R. L. Polk & Co.
	4DURFY JENNIE L MRS	R. L. Polk & Co.
	5EASLEY JAMES L	R. L. Polk & Co.
	6HOLWAY CYRIL	R. L. Polk & Co.
	7NO RETURN	R. L. Polk & Co.
	8ROSS ROBT N	R. L. Polk & Co.
	9TORSS ROBT N	R. L. Polk & Co.
1967	APARTMENTS	R. L. Polk & Co.
	1SHIPLEY FRANK B	R. L. Polk & Co.
	2RITTENHOUSE	R. L. Polk & Co.
	3VACANT	R. L. Polk & Co.
	4BUCK CHARLOTTE	R. L. Polk & Co.
	5KENNEY G L	R. L. Polk & Co.
	6HOLWAY CYRIL	R. L. Polk & Co.
	9EASLEY JAMES L	R. L. Polk & Co.
	8NOLLER PATRICIA	R. L. Polk & Co.
	7ROSS ROBT N	R. L. Polk & Co.
1960	SCOVELL MAYNARD F	R. L. Polk & Co.
1955	STOKER LEONARD S A	R. L. Polk & Co.
1945	JANET S HERRICK	The Glendale Directory Co.

### 312 KENWOOD ST N

<u>Year</u>	<u>Uses</u>	<u>Source</u>
2001	BAGHDASARIAN Ghoukas N	Haines & Company, Inc.
1972	SEE FRED H	R. L. Polk & Co.
1967	SEE FRED H	R. L. Polk & Co.
1960	SEE FRED H	R. L. Polk & Co.

## FINDINGS

<u>Year</u>	<u>Uses</u>	<u>Source</u>
1955	SEE FRED H A	R. L. Polk & Co.
1945	FRED H SEE TY	The Glendale Directory Co.

### 314 KENWOOD ST N

<u>Year</u>	<u>Uses</u>	<u>Source</u>
1960	DONLATSHARI A N	R. L. Polk & Co.

### 315 KENWOOD ST N

<u>Year</u>	<u>Uses</u>	<u>Source</u>
2001	AYDINYAN Ashot	Haines & Company, Inc.
	BALLARDO L J	Haines & Company, Inc.
	SABHARWAL Suniel	Haines & Company, Inc.
	WOODARD Corkey	Haines & Company, Inc.
1972	APARTMENTS	R. L. Polk & Co.
	1WAIT JENEVIEVE H	R. L. Polk & Co.
	2HOPKINS WM	R. L. Polk & Co.
	3RUPP FLORENCE E	R. L. Polk & Co.
	4NOE LORETTA C MRS	R. L. Polk & Co.
	5MARTY ALYCE R MRS	R. L. Polk & Co.
	6SHIRLEY FRANK	R. L. Polk & Co.
	7ATHOMPSON CECELIA MRS	R. L. Polk & Co.
	8BECKWITH BETTY R MRS	R. L. Polk & Co.
	9ANGEL ROBT L	R. L. Polk & Co.
1967	APARTMENTS	R. L. Polk & Co.
	1WAIT JENEVIEVE H	R. L. Polk & Co.
	2ABBAY BESSIE B	R. L. Polk & Co.
	3ENDSLEY MAUDE MRS	R. L. Polk & Co.
	4NOE LORETTA C MRS	R. L. Polk & Co.
	5MARTY MARVIN F	R. L. Polk & Co.
	6PRICE LESLIE H	R. L. Polk & Co.
	7VOGAN WM H	R. L. Polk & Co.
	8BECKWITH BETTY	R. L. Polk & Co.
	9SIMMS ARLENE E	R. L. Polk & Co.
	9SIMMS KITTY A	R. L. Polk & Co.
1960	ACORN JOS H	R. L. Polk & Co.
1955	ACORN JOS H A	R. L. Polk & Co.
1945	REBECCA L LACY	The Glendale Directory Co.

## FINDINGS

### 318 KENWOOD ST N

<u>Year</u>	<u>Uses</u>	<u>Source</u>
2001	BOGHOSSIAN George	Haines & Company, Inc.
	YUM Doo Yung	Haines & Company, Inc.
	MICHAEL Arulanandu	Haines & Company, Inc.
1972	ROSENQUIST EDW A	R. L. Polk & Co.
1970	SHELBY RAY E	R. L. Polk & Co.
1967	ROSENQUIST EDW A	R. L. Polk & Co.
1960	ROSENQUIST EDW A	R. L. Polk & Co.
1955	ROSENQUIST EDW A A	R. L. Polk & Co.
1945	W C PARROTT	The Glendale Directory Co.

### 319 KENWOOD ST N

<u>Year</u>	<u>Uses</u>	<u>Source</u>
2001	FISHER Todd	Haines & Company, Inc.
	GARCIA Antonio	Haines & Company, Inc.
	KELLOGG S	Haines & Company, Inc.
1972	APARTMENTS	R. L. Polk & Co.
	1NO RETURN	R. L. Polk & Co.
	2SHELTON JUNE M MRS	R. L. Polk & Co.
	3SIMPSON ALAN	R. L. Polk & Co.
	4SILBERBERG PAUL M	R. L. Polk & Co.
	5ROMERO JOE	R. L. Polk & Co.
	6SCHEPERLE FRED	R. L. Polk & Co.
	7BENJAMIN C J	R. L. Polk & Co.
	8MAC NAIR H R	R. L. Polk & Co.
	9BOETTJER ARTH F	R. L. Polk & Co.
1970	TRINDALL VIRGINIA MRS	R. L. Polk & Co.
1967	APARTMENTS	R. L. Polk & Co.
	1NO RETURN	R. L. Polk & Co.
	2AIMAN EDW H	R. L. Polk & Co.
	3STAUFFER ETHEL M	R. L. Polk & Co.
	4MC CALL CATH V MRS	R. L. Polk & Co.
	5MAC NAIR HOWELL R JR	R. L. Polk & Co.
	6MC NARY R LYNN	R. L. Polk & Co.
	7COBB SUE	R. L. Polk & Co.
	8SCHULTZ RUTH P	R. L. Polk & Co.
	9FINDLEY JOHN	R. L. Polk & Co.
1960	SMITH ELI C	R. L. Polk & Co.
1955	SMITH ELI C A	R. L. Polk & Co.



## FINDINGS

<u>Year</u>	<u>Uses</u>	<u>Source</u>
1945	E C SMITH	The Glendale Directory Co.

### 320 KENWOOD ST N

<u>Year</u>	<u>Uses</u>	<u>Source</u>
2001	PECHAKJIAN Harold	Haines & Company, Inc.
1972	SUTCLIFFE CAROLYN S	R. L. Polk & Co.
1970	GARRITY ALICE M	R. L. Polk & Co.
1967	WELLS BETTY E MPS	R. L. Polk & Co.
1960	DAVENNY LUCETTA E	R. L. Polk & Co.
1955	DAVENNY LUCETTA E A	R. L. Polk & Co.
1945	CLARA DOD	The Glendale Directory Co.

### 321 KENWOOD ST N

<u>Year</u>	<u>Uses</u>	<u>Source</u>
2001	CELARIE Marta L	Haines & Company, Inc.
	LICCARDI Ben	Haines & Company, Inc.
1972	LICCARDEI BEN	R. L. Polk & Co.
1967	MATHEWSON MARVIN A (N)	R. L. Polk & Co.
1960	MATHEWSON MARVIN A Z	R. L. Polk & Co.
1955	MATHEWSON MARVIN A A	R. L. Polk & Co.
1945	M A MATHEWSON	The Glendale Directory Co.

### 322 KENWOOD ST N

<u>Year</u>	<u>Uses</u>	<u>Source</u>
1972	MISHLER MINNIE F MRS	R. L. Polk & Co.
	MC CULLOCH JOHN	R. L. Polk & Co.
1967	TEIERTAG GLORIA F	R. L. Polk & Co.
1960	FRANKLIN CHAS E	R. L. Polk & Co.
1955	FRANKLIN CHAS E A	R. L. Polk & Co.
1945	C E FRANKLIN	The Glendale Directory Co.

### 324 KENWOOD ST N

<u>Year</u>	<u>Uses</u>	<u>Source</u>
1970	ANDERSON WILLIS K	R. L. Polk & Co.
1945	H K BARNES	The Glendale Directory Co.

### 325 KENWOOD ST N

<u>Year</u>	<u>Uses</u>	<u>Source</u>
2001	DEKNIGHT Steven S	Haines & Company, Inc.
	SPENCER C	Haines & Company, Inc.

## FINDINGS

<u>Year</u>	<u>Uses</u>	<u>Source</u>
2001	DOUGHERTY George	Haines & Company, Inc.
1972	DOBBRATZ MARGUERITE E MRS	R. L. Polk & Co.
1967	DOBBRATZ MARGUERITE MRS	R. L. Polk & Co.
1960	RICHARDSON GRACE E	R. L. Polk & Co.
1955	RICHARDSON GRACE E	R. L. Polk & Co.

### 326 KENWOOD ST N

<u>Year</u>	<u>Uses</u>	<u>Source</u>
2001	RUPARD Paul	Haines & Company, Inc.
	AGHAKHANIAN Vartan G	Haines & Company, Inc.
1972	PREVQ JAMES H	R. L. Polk & Co.
1967	PREVO JAMES H (N)	R. L. Polk & Co.
1960	BURROUGHS HELEN S MRS	R. L. Polk & Co.
	CROWFOOT ETHEL S MRS	R. L. Polk & Co.
1955	CROWFORD ETHEL S MRS	R. L. Polk & Co.
1945	C V HASKELL	The Glendale Directory Co.

### 328 KENWOOD ST N

<u>Year</u>	<u>Uses</u>	<u>Source</u>
2001	GULESSERIAN Ara	Haines & Company, Inc.
	TANOSIAN Shahik	Haines & Company, Inc.
1972	MEEK WM	R. L. Polk & Co.
1967	CLIFF JOHN W	R. L. Polk & Co.
1960	BAUER BLANCHE MRS	R. L. Polk & Co.
1955	BAUER BLANCHE MRS CSP	R. L. Polk & Co.
	STARKEY MARION A	R. L. Polk & Co.
1945	LUELLA COLLINS	The Glendale Directory Co.

### 329 KENWOOD ST N

<u>Year</u>	<u>Uses</u>	<u>Source</u>
2001	GABOR Michael	Haines & Company, Inc.
1972	GILLEN MARJORIE E MRS	R. L. Polk & Co.
1967	WALTERS ELIZ R MRS	R. L. Polk & Co.
1960	WALTERS ELIZ R MRS	R. L. Polk & Co.
1955	WALTERS ELIZ R MRS	R. L. Polk & Co.
1945	STELLA M GOTHAM	The Glendale Directory Co.

### 332 KENWOOD ST N

<u>Year</u>	<u>Uses</u>	<u>Source</u>
2001	CARPENTER CHARLES H ATTY	Haines & Company, Inc.

## FINDINGS

<u>Year</u>	<u>Uses</u>	<u>Source</u>
2001	CARPENTER CHARLES H ATTY	Haines & Company, Inc.
	CARPENTER CHARLES H ATTY	Haines & Company, Inc.
	HEINZELMANN J M	Haines & Company, Inc.
	LESLIE Conrado	Haines & Company, Inc.
1972	APARTMENTS	R. L. Polk & Co.
	1MITCHELL JAMES	R. L. Polk & Co.
	2DAHL LAURA B	R. L. Polk & Co.
	3HOLLINGSWORTH HARRY R	R. L. Polk & Co.
	4STEPHENSON EARL Y	R. L. Polk & Co.
	5DEASCO P	R. L. Polk & Co.
1967	SHELTON KENDALL C	R. L. Polk & Co.
1960	SHELTON KENDALL C	R. L. Polk & Co.
1955	FELTON DONALD A	R. L. Polk & Co.
1945	ETHEL M GRANT	The Glendale Directory Co.

### 333 KENWOOD ST N

<u>Year</u>	<u>Uses</u>	<u>Source</u>
2001	BUENAVENTURA E	Haines & Company, Inc.
1972	SCHRAMLING MARJORIE	R. L. Polk & Co.
1967	WILLIAMS ALICE P MRS S	R. L. Polk & Co.
1960	LLCYD CHARLOTTE P MRS	R. L. Polk & Co.
1955	LLOYD CHARLOTTE P MRS	R. L. Polk & Co.
1945	CHARLOTTE P LLOYD .	The Glendale Directory Co.

### 336 KENWOOD ST N

<u>Year</u>	<u>Uses</u>	<u>Source</u>
2001	XXXX	Haines & Company, Inc.
1972	QUACKENBUSH JOHN C	R. L. Polk & Co.
1970	HAYNES ALBERT W	R. L. Polk & Co.
1967	RODINO ANTHONY G	R. L. Polk & Co.
1960	VACANT	R. L. Polk & Co.
1955	THOMPSON JAS C	R. L. Polk & Co.
1945	F W SIHLER	The Glendale Directory Co.

### 337 KENWOOD ST N

<u>Year</u>	<u>Uses</u>	<u>Source</u>
2001	KALOSIAN Ararat	Haines & Company, Inc.
	GLANDIAN Eglon	Haines & Company, Inc.
	AKOOPI Yervand	Haines & Company, Inc.

## FINDINGS

<u>Year</u>	<u>Uses</u>	<u>Source</u>
1972	FOX GORDON B	R. L. Polk & Co.
1967	ELLIOTT NELL MRS	R. L. Polk & Co.
1960	BLISS MARY E C	R. L. Polk & Co.
1955	SARVER EVERETT F	R. L. Polk & Co.
1945	G B DONELL I	The Glendale Directory Co.

### 340 KENWOOD ST N

<u>Year</u>	<u>Uses</u>	<u>Source</u>
2001	SARDARIAN Gayane	Haines & Company, Inc.
	MORLAS CARLOS INSURANCE AGENCY	Haines & Company, Inc.
	LAITY Jeff	Haines & Company, Inc.
	KIM Sung Joon	Haines & Company, Inc.
	DAVILA Neteida	Haines & Company, Inc.
	DAVILA N	Haines & Company, Inc.
	CRIMY Emmanuel J	Haines & Company, Inc.
	COLLIER Michael	Haines & Company, Inc.
	APARTMENTS	Haines & Company, Inc.

### 341 KENWOOD ST N

<u>Year</u>	<u>Uses</u>	<u>Source</u>
2001	XXXX	Haines & Company, Inc.
1972	VANCE CLEO R MRS	R. L. Polk & Co.
1967	VACANT	R. L. Polk & Co.
1960	BIEHLER HERBERT W	R. L. Polk & Co.
1955	VACANT	R. L. Polk & Co.

### 342 KENWOOD ST N

<u>Year</u>	<u>Uses</u>	<u>Source</u>
2001	XXXX	Haines & Company, Inc.
1972	STOY ANNA MRS	R. L. Polk & Co.
1970	SHAW KAREN L	R. L. Polk & Co.
1967	AHUMADA CARLOS A	R. L. Polk & Co.
1960	DYCK EVA M MRS	R. L. Polk & Co.
1955	DYCK EVA M MRS	R. L. Polk & Co.
1945	T D RADER	The Glendale Directory Co.

### 343 KENWOOD ST N

<u>Year</u>	<u>Uses</u>	<u>Source</u>
2001	XXXX	Haines & Company, Inc.

## FINDINGS

<u>Year</u>	<u>Uses</u>	<u>Source</u>
1972	01DS NORENE	R. L. Polk & Co.
1967	SMITH RUTH H MRS	R. L. Polk & Co.
1960	MCKELVEY FRANK	R. L. Polk & Co.
1955	STEARMAN MABEL A BARKER MAUDE I	R. L. Polk & Co. R. L. Polk & Co.

### 345 KENWOOD ST N

<u>Year</u>	<u>Uses</u>	<u>Source</u>
	APARTMENTS	Haines & Company, Inc.
	ACKERMAN N J	Haines & Company, Inc.
	AMIRIAN Yeprem	Haines & Company, Inc.
	BOGHOVI Sarkis	Haines & Company, Inc.
	LENTZ Scott E	Haines & Company, Inc.
	MELIKIAN V Y	Haines & Company, Inc.
	TARKHANIAN Roza	Haines & Company, Inc.
	WEINER Terrence	Haines & Company, Inc.
1972	APARTMENTS	R. L. Polk & Co.
	1LARSON ESTHER E MRS	R. L. Polk & Co.
	2RWAGNER JOSEPH	R. L. Polk & Co.
	3VACANT	R. L. Polk & Co.
	4HARTMAN FRANCES L	R. L. Polk & Co.
	5NELSON DOROTHY MRS	R. L. Polk & Co.
1967	APARTMENTS	R. L. Polk & Co.
	1NELSON ALBERTA MRS	R. L. Polk & Co.
	2BEGHOLD ELMER	R. L. Polk & Co.
	3ALLENDER JESSIE F	R. L. Polk & Co.
	4VACANT	R. L. Polk & Co.
	5NO RETURN	R. L. Polk & Co.
1960	APARTMENTS	R. L. Polk & Co.
	1MUIR HELEN	R. L. Polk & Co.
	2GRIFFITH EVERT M	R. L. Polk & Co.
	3REED EDITH MRS	R. L. Polk & Co.
	4TAYLOR EDNA	R. L. Polk & Co.
	5VACANT	R. L. Polk & Co.
1955	2GRIFFITH EVERETT M	R. L. Polk & Co.
	3ROBERTSON ROBT C A	R. L. Polk & Co.
	4LUDEKE LISA A	R. L. Polk & Co.
	5GILBERT MARY L	R. L. Polk & Co.
	1REESE GENE	R. L. Polk & Co.

## FINDINGS

<u>Year</u>	<u>Uses</u>	<u>Source</u>
1955	APARTMENTS	R. L. Polk & Co.
1945	H J LISTER	The Glendale Directory Co.

### 346 KENWOOD ST N

<u>Year</u>	<u>Uses</u>	<u>Source</u>
2001	LINCH Dick R	Haines & Company, Inc.
	MATTHEWS William N	Haines & Company, Inc.
	OHANIAN Anait	Haines & Company, Inc.
1972	APARTMENTS	R. L. Polk & Co.
	1SAILOR GEO E	R. L. Polk & Co.
	2HAYWARD H H	R. L. Polk & Co.
	3BRIDGES C	R. L. Polk & Co.
	4HYDRAULIC RATIO PUMP INC	R. L. Polk & Co.
	4LINCH DICK R	R. L. Polk & Co.
	5ROBISON MILDRED MRS	R. L. Polk & Co.
	6JORDON JOHN P	R. L. Polk & Co.
	7HARNDEN WELTER W	R. L. Polk & Co.
	8BRADFIELD CHARLES F	R. L. Polk & Co.
1970	HOFFMAN GARY L	R. L. Polk & Co.
1967	APARTMENTS	R. L. Polk & Co.
	1SAILOR GEO E	R. L. Polk & Co.
	2YARROW LLOYD R	R. L. Polk & Co.
	3MC CRACKEN FANNIE R MRS	R. L. Polk & Co.
	4SCHEPERLE FREDK	R. L. Polk & Co.
	5ROBISON MILDRED MRS	R. L. Polk & Co.
	6MORRIS THOS	R. L. Polk & Co.
	7HARNDEN WALTER W	R. L. Polk & Co.
	8BRADFIELD CHARLES F	R. L. Polk & Co.
1960	ARNOLD EDITH R MRS	R. L. Polk & Co.
1955	ARNOLD FRANK N A	R. L. Polk & Co.
1945	F N ARNOLD	The Glendale Directory Co.

### 307A KENWOOD ST N

<u>Year</u>	<u>Uses</u>	<u>Source</u>
1945	W J LANG	The Glendale Directory Co.

### 312A KENWOOD ST N

<u>Year</u>	<u>Uses</u>	<u>Source</u>
1970	GILBERT HOWARD J	R. L. Polk & Co.

## FINDINGS

<u>Year</u>	<u>Uses</u>	<u>Source</u>
1945	HERBT HAYES	The Glendale Directory Co.
<b>312B KENWOOD ST N</b>		
<u>Year</u>	<u>Uses</u>	<u>Source</u>
1970	GOMEZ ALF C	R. L. Polk & Co.
1945	JAS JAMESON	The Glendale Directory Co.
<b>320A KENWOOD ST N</b>		
<u>Year</u>	<u>Uses</u>	<u>Source</u>
1945	HELEN V LE FEVRE	The Glendale Directory Co.
<b>336A KENWOOD ST N</b>		
<u>Year</u>	<u>Uses</u>	<u>Source</u>
1945	L L WOODS	The Glendale Directory Co.
<b>342A KENWOOD ST N</b>		
<u>Year</u>	<u>Uses</u>	<u>Source</u>
1945	I A HORTON	The Glendale Directory Co.
<b>207 1/2 KENWOOD ST N</b>		
<u>Year</u>	<u>Uses</u>	<u>Source</u>
1960	SHARP PAUL	R. L. Polk & Co.
1955	GULLIHUR CHAS J A	R. L. Polk & Co.
1945	K LOU MALLORY	The Glendale Directory Co.
<b>209 1/2 KENWOOD ST N</b>		
<u>Year</u>	<u>Uses</u>	<u>Source</u>
1960	WILSON ROBT H	R. L. Polk & Co.
1955	VACANT	R. L. Polk & Co.
1945	K RUTH WHITE	The Glendale Directory Co.
<b>237 1/2 KENWOOD ST N</b>		
<u>Year</u>	<u>Uses</u>	<u>Source</u>
1967	)4 VACANT	R. L. Polk & Co.
1960	ALIEN HELEN MRS	R. L. Polk & Co.
1955	VACANT	R. L. Polk & Co.
1945	S C M RUPP	The Glendale Directory Co.
<b>244 1/2 KENWOOD ST N</b>		
<u>Year</u>	<u>Uses</u>	<u>Source</u>
1972	VACANT	R. L. Polk & Co.

## FINDINGS

<u>Year</u>	<u>Uses</u>	<u>Source</u>
1967	CONKLIN OLIVE E MRS	R. L. Polk & Co.
1960	SASS JOHN W	R. L. Polk & Co.
1955	VACANT	R. L. Polk & Co.
1945	J L WARBOYS	The Glendale Directory Co.

### 246 1/2 KENWOOD ST N

<u>Year</u>	<u>Uses</u>	<u>Source</u>
1972	ATKINSON FRANK M	R. L. Polk & Co.
1967	)4 BOTTHEN MARY MRS	R. L. Polk & Co.
1960	HAYES GEORGIANNA A	R. L. Polk & Co.
1955	WOLFE LESLIE A	R. L. Polk & Co.
1945	J C KOESER	The Glendale Directory Co.

### 304 1/2 KENWOOD ST N

<u>Year</u>	<u>Uses</u>	<u>Source</u>
1972	TYNER SUSIE A MRS	R. L. Polk & Co.
1967	TYNER SUSIE A MRS	R. L. Polk & Co.
1960	BOYD HARRIETT MRS	R. L. Polk & Co.
1945	LU VONE LONG	The Glendale Directory Co.

### 311 1/2 KENWOOD ST N

<u>Year</u>	<u>Uses</u>	<u>Source</u>
1960	GUINAN CATH	R. L. Polk & Co.
1955	PRICE KATHLEEN MRS	R. L. Polk & Co.
1945	MRS RUTH OPHEIM	The Glendale Directory Co.

### 320 1/2 KENWOOD ST N

<u>Year</u>	<u>Uses</u>	<u>Source</u>
1967	)4 HERBERT ROLAND P	R. L. Polk & Co.
1960	SISSON LOLENE L MRS	R. L. Polk & Co.
1955	SISSON TOLENE L MRS A	R. L. Polk & Co.
	POWERS HELEN MRS	R. L. Polk & Co.
1945	FRANK GRUSKE	The Glendale Directory Co.

### 322 1/2 KENWOOD ST N

<u>Year</u>	<u>Uses</u>	<u>Source</u>
1972	NO RETURN	R. L. Polk & Co.
1967	VACANT	R. L. Polk & Co.
1960	MCCUNE MELOYD L MRS	R. L. Polk & Co.
1955	BAKER MELODY L A	R. L. Polk & Co.



## FINDINGS

<u>Year</u>	<u>Uses</u>	<u>Source</u>
1945	ZACK CASSEDAY L	The Glendale Directory Co.

### 333 1/2 KENWOOD ST N

<u>Year</u>	<u>Uses</u>	<u>Source</u>
1972	ZAMER THELMA	R. L. Polk & Co.
1967	)4 HALLET FRANK	R. L. Polk & Co.
1960	HALLET JANE B MRS	R. L. Polk & Co.
1945	HELEN QISHMAN	The Glendale Directory Co.

### 231A-35G KENWOOD ST N

<u>Year</u>	<u>Uses</u>	<u>Source</u>
1960	PLAZA MANOR APARTMENTS	R. L. Polk & Co.
1955	PLAZA MANOR APARTMENTS	R. L. Polk & Co.

### LOUISE ST N

#### 226 LOUISE ST N

<u>Year</u>	<u>Uses</u>	<u>Source</u>
2001	THOMAS Chris D	Haines & Company, Inc.
1972	SHEPARD IDA M MRS	R. L. Polk & Co.
1967	SHEPARD IDA M MRS	R. L. Polk & Co.
1960	HALDEMAN MAE MRS	R. L. Polk & Co.
1955	DEAN FLORENCE MRS	R. L. Polk & Co.

#### 229 LOUISE ST N

<u>Year</u>	<u>Uses</u>	<u>Source</u>
2001	BROUGHER Frank Rev BROUGHER Jackie	Haines & Company, Inc. Haines & Company, Inc.
1972	DAVIS LORETTA G MRS	R. L. Polk & Co.
1967	DAVIS LORETTA G MRS	R. L. Polk & Co.
1960	DAVIS HARRY E	R. L. Polk & Co.
1955	TUTT GENEVIEVE DAVIS HARRY E A	R. L. Polk & Co. R. L. Polk & Co.

#### 230 LOUISE ST N

<u>Year</u>	<u>Uses</u>	<u>Source</u>
2001	XXXX	Haines & Company, Inc.
1972	BOYE VIGGO	R. L. Polk & Co.
1967	BOYE VIGGO	R. L. Polk & Co.
1960	QUILL ORILLA A MRS	R. L. Polk & Co.

## FINDINGS

<u>Year</u>	<u>Uses</u>	<u>Source</u>
1955	QUILL ORILLA A MRS A	R. L. Polk & Co.

### 232 LOUISE ST N

<u>Year</u>	<u>Uses</u>	<u>Source</u>
2001	XXXX	Haines & Company, Inc.
1972	PARKER FRANK	R. L. Polk & Co.
1967	PARKER HENRY F	R. L. Polk & Co.
1960	WILSON FRED C	R. L. Polk & Co.
1955	WILSON FRED C A	R. L. Polk & Co.

### 233 LOUISE ST N

<u>Year</u>	<u>Uses</u>	<u>Source</u>
2001	PIERCE Gene	Haines & Company, Inc.
	HARTNIBBRIG Nand	Haines & Company, Inc.
1972	APARTMENTS	R. L. Polk & Co.
	1COLBO ELMINA MRS	R. L. Polk & Co.
	2TOMLINSON BERNICE MRS	R. L. Polk & Co.
	3STEINERT MARGT C MRS	R. L. Polk & Co.
	4MILLER RUTH S MRS	R. L. Polk & Co.
	5TIMMONS LULA W MRS	R. L. Polk & Co.
	6PETERS OTTO	R. L. Polk & Co.
1967	APARTMENTS	R. L. Polk & Co.
	1COLBO HARVEY	R. L. Polk & Co.
	2TOMLINSON BERNICE MRS	R. L. Polk & Co.
	3STEINERT MARGT C MRS	R. L. Polk & Co.
	4MILLER RUTH S MRS	R. L. Polk & Co.
	5TIMMONS LULA W MRS	R. L. Polk & Co.
	6KEENEY ROBT	R. L. Polk & Co.
1960	APARTMENTS	R. L. Polk & Co.
	1ISHAM GRACE D MRS	R. L. Polk & Co.
	2SMITH JUDITH I	R. L. Polk & Co.
	3STE INERT MARGT C MRS	R. L. Polk & Co.
	4MILLER RUTH S MRS	R. L. Polk & Co.
	5SCHNEIDER JANE MRS	R. L. Polk & Co.
	6UNDERSTELLER MAUDE	R. L. Polk & Co.
1955	APARTMENTS	R. L. Polk & Co.
	1WEED CLARENCE A A	R. L. Polk & Co.
	2TORRES JORGE A	R. L. Polk & Co.
	3STEINERT MARGT MRS	R. L. Polk & Co.

## FINDINGS

<u>Year</u>	<u>Uses</u>	<u>Source</u>
1955	4ISHAM GRACE D MRS	R. L. Polk & Co.
	5LANGELL FRANKLIN A	R. L. Polk & Co.
	6VACANT	R. L. Polk & Co.

### 236 LOUISE ST N

<u>Year</u>	<u>Uses</u>	<u>Source</u>
2001	DAMON Loyal	Haines & Company, Inc.
	EMAMI Paul	Haines & Company, Inc.
	HARPER M J	Haines & Company, Inc.
	LORD Andrew	Haines & Company, Inc.
	LORD Andrew E	Haines & Company, Inc.
	LOUSEN AI	Haines & Company, Inc.
	CORY Scott	Haines & Company, Inc.
	APARTMENTS	Haines & Company, Inc.
	AYALA GLORIA DDS	Haines & Company, Inc.
	CALLOWAY Melvin	Haines & Company, Inc.
	LOUSEN Florence	Haines & Company, Inc.
	MEGERDICHIAN Fredrik	Haines & Company, Inc.
	PARSHALL John	Haines & Company, Inc.
	RELAX TO LAX	Haines & Company, Inc.
	ROMERO Edgardo A	Haines & Company, Inc.
	WACH Robert E	Haines & Company, Inc.
	WITBECK Penny L	Haines & Company, Inc.
	WONG M	Haines & Company, Inc.
	COLE Don	Haines & Company, Inc.
1972	NO RETURN	R. L. Polk & Co.
1967	ADDISON MARGT MRS	R. L. Polk & Co.
1960	WITTE LULU MRS	R. L. Polk & Co.
1955	MORGAN IRVIN M A	R. L. Polk & Co.

### 237 LOUISE ST N

<u>Year</u>	<u>Uses</u>	<u>Source</u>
2001	XXXX	Haines & Company, Inc.
1972	YANSON GROVER C	R. L. Polk & Co.
1967	CARROLL EARL W	R. L. Polk & Co.
1960	CARROLL EARL W	R. L. Polk & Co.
1955	CARROLL EARL W A	R. L. Polk & Co.

## FINDINGS

### 240 LOUISE ST N

<u>Year</u>	<u>Uses</u>	<u>Source</u>
2001	XXXX	Haines & Company, Inc.
1972	JOYCE HILDA A MRS	R. L. Polk & Co.
1967	JOYCE THOS F	R. L. Polk & Co.
1960	JOYCE THOS F	R. L. Polk & Co.
1955	TOWE CHAS A	R. L. Polk & Co.
	THOMPSON SAMI P	R. L. Polk & Co.

### 241 LOUISE ST N

<u>Year</u>	<u>Uses</u>	<u>Source</u>
2001	XXXX	Haines & Company, Inc.
1972	JAMES HERMAN B	R. L. Polk & Co.
1967	KNOLL CHRIS F	R. L. Polk & Co.
1960	KNOLL CHRIST C F	R. L. Polk & Co.
1955	SIMCOX ARTH B	R. L. Polk & Co.

### 242 LOUISE ST N

<u>Year</u>	<u>Uses</u>	<u>Source</u>
1972	PARKER PHILIP E	R. L. Polk & Co.
1967	PARKER PHILIP E	R. L. Polk & Co.
1960	PARKER PHILIP E	R. L. Polk & Co.
1955	VACANT	R. L. Polk & Co.

### 243 LOUISE ST N

<u>Year</u>	<u>Uses</u>	<u>Source</u>
1972	KELLY KITTY MRS	R. L. Polk & Co.
1967	KELLY FRANCIS W	R. L. Polk & Co.
1960	TILLEY CHAS W	R. L. Polk & Co.
1955	BLACKWELL V J	R. L. Polk & Co.

### 245 LOUISE ST N

<u>Year</u>	<u>Uses</u>	<u>Source</u>
1972	MARTIN ETTA L	R. L. Polk & Co.
1967	SCHWARZ BERTHA	R. L. Polk & Co.
1960	PANTO ANGELO	R. L. Polk & Co.
1955	STANOJEV DUSAN	R. L. Polk & Co.

### 246 LOUISE ST N

<u>Year</u>	<u>Uses</u>	<u>Source</u>
1972	ROBLES MARCIANO N	R. L. Polk & Co.

## FINDINGS

<u>Year</u>	<u>Uses</u>	<u>Source</u>
1967	RICE MAE L MRS	R. L. Polk & Co.
1960	RICE MAE L MRS	R. L. Polk & Co.
1955	WESTLOTORN NEIL L	R. L. Polk & Co.
	SAMUELIAN STELLA	R. L. Polk & Co.

### 247 LOUISE ST N

<u>Year</u>	<u>Uses</u>	<u>Source</u>
1972	BEHRE ROBT S	R. L. Polk & Co.
1967	BEHRE ROBG S	R. L. Polk & Co.
1960	OLDS NORA T MRS	R. L. Polk & Co.
1955	OLDS NORA T	R. L. Polk & Co.

### 301 LOUISE ST N

<u>Year</u>	<u>Uses</u>	<u>Source</u>
1960	JOHNSON PATRICIA	R. L. Polk & Co.

### 302 LOUISE ST N

<u>Year</u>	<u>Uses</u>	<u>Source</u>
2001	APARTMENTS	Haines & Company, Inc.
	CHEN J T	Haines & Company, Inc.
	DWYER L	Haines & Company, Inc.
	GERUASSI Miguel D	Haines & Company, Inc.
	MELICK Ronald	Haines & Company, Inc.
	QUEANO Maria L	Haines & Company, Inc.
	SIMONIAN Antranik	Haines & Company, Inc.
	SIMONIAN Yghcabt	Haines & Company, Inc.
	SPINELLI Phil	Haines & Company, Inc.
	ZECK William R	Haines & Company, Inc.
1972	APARTMENTS	R. L. Polk & Co.
	1CUMMINS ODESSA MRS	R. L. Polk & Co.
	21SWEENEY S D	R. L. Polk & Co.
	3LUCAS OLLIE MRS	R. L. Polk & Co.
	4BYINGTON H	R. L. Polk & Co.
	5HERRERA MARGARITE MRS	R. L. Polk & Co.
	6FROMKNECHT HELEN MRS	R. L. Polk & Co.
	7JOHANNES ANN C MRS	R. L. Polk & Co.
	8KLECKNER EUNICE MRS	R. L. Polk & Co.
	9SHIRLEY EVELYN B MRS	R. L. Polk & Co.
	1001SEN M L	R. L. Polk & Co.

## FINDINGS

<u>Year</u>	<u>Uses</u>	<u>Source</u>
1972	11HAMES HARRIET J MRS	R. L. Polk & Co.
	12DURUM ESTHER C MRS	R. L. Polk & Co.
	13TAYLOR EDNA D MRS	R. L. Polk & Co.
	14PATRICK MARY	R. L. Polk & Co.
	16IRVIN LORETTA A MRS	R. L. Polk & Co.
	16BURKE NELLE MRS	R. L. Polk & Co.
	17HOLLIDAY MARGT J	R. L. Polk & Co.
	18EVANS GRETCHEN MRS	R. L. Polk & Co.
	19RIDDELL FERN MRS MRS	R. L. Polk & Co.
	20KLINE ELSIE	R. L. Polk & Co.
1967	APARTMENTS	R. L. Polk & Co.
	1WHISTLER DOROTHY	R. L. Polk & Co.
	2VACANT	R. L. Polk & Co.
	3SANDSTROM MELBURN F	R. L. Polk & Co.
	4MASON GRACE M	R. L. Polk & Co.
	5CARNINE MINNIE B MRS	R. L. Polk & Co.
	6VACANT	R. L. Polk & Co.
	7JOHANNES ANN C MRS	R. L. Polk & Co.
	8HARVEY CHRISTINE	R. L. Polk & Co.
	9JOHNSON MARY	R. L. Polk & Co.
	10ZIEGLER LILLIAN E MRS	R. L. Polk & Co.
	11PRESTON NELL S	R. L. Polk & Co.
	12DURUM ESTHER C	R. L. Polk & Co.
	13TAYLOR EDNA MRS	R. L. Polk & Co.
	14CHRISTENSEN JOVE	R. L. Polk & Co.
	15KIRSLING SUE T	R. L. Polk & Co.
	16MC CARY OELORES H	R. L. Polk & Co.
	17HOLLIDAY MARGT J	R. L. Polk & Co.
	18ANDERSON JOAN	R. L. Polk & Co.
	19BROWNE GRACE R MRS	R. L. Polk & Co.
20SULLIVAN LYND	R. L. Polk & Co.	
1960	APARTMENTS	R. L. Polk & Co.
	1ALT ING ANGES E MRS	R. L. Polk & Co.
	2BIEHLER LILLIAN	R. L. Polk & Co.
	3EASTON LILY P	R. L. Polk & Co.
	4GORDON DOLORCH	R. L. Polk & Co.
	6PUGH MARJORIE L	R. L. Polk & Co.
	7JUHANNEH ANN C MRS	R. L. Polk & Co.

## FINDINGS

<u>Year</u>	<u>Uses</u>	<u>Source</u>	
1960	8WHYNOTT VIED	R. L. Polk & Co.	
	9NELSON RALPH	R. L. Polk & Co.	
	10ZIEGLER HORNY	R. L. Polk & Co.	
	11DAVIS FLORENCE L	R. L. Polk & Co.	
	12TEMPLETON ELLA MRS	R. L. Polk & Co.	
	13MACDONALD EDITH A MRS	R. L. Polk & Co.	
	14GIBSON B J	R. L. Polk & Co.	
	15LALL EVA M MRS	R. L. Polk & Co.	
	16HAYRIN HELEN MRS	R. L. Polk & Co.	
	17WILLETT ANNA MRS	R. L. Polk & Co.	
	18MACK JUNE B MRS	R. L. Polk & Co.	
	19LROWNE GRACE MRS	R. L. Polk & Co.	
	20NICKCLL VERNA MRS	R. L. Polk & Co.	
	BARNES A	R. L. Polk & Co.	
	1955	APARTMENTS	R. L. Polk & Co.
		1AITING A E MRS	R. L. Polk & Co.
		2ZIEGLER HAROLD	R. L. Polk & Co.
		3VACANT	R. L. Polk & Co.
		4KENDALL KATE MRS	R. L. Polk & Co.
		5CANTY HELEN M	R. L. Polk & Co.
6SHAND ROBT A		R. L. Polk & Co.	
7KNUTSEN MARIE N		R. L. Polk & Co.	
8VACANT		R. L. Polk & Co.	
9ENRIGHT ROBT L		R. L. Polk & Co.	
10BUSERO MAXINE		R. L. Polk & Co.	
11CROWLEY TIMOTHY E		R. L. Polk & Co.	
12ADAMS DEE-ELLEN		R. L. Polk & Co.	
13MACDONALD EDRTH A		R. L. Polk & Co.	
14MILLFELT M E		R. L. Polk & Co.	
15DEBUSSY RUTH S MRS		R. L. Polk & Co.	
16VACANT		R. L. Polk & Co.	
17PERSON DOUGLAS H		R. L. Polk & Co.	
18HENRY WM IL		R. L. Polk & Co.	
19BROWNE GRACE MRS		R. L. Polk & Co.	
20EWING JANE G	R. L. Polk & Co.		

### 303 LOUISE ST N

<u>Year</u>	<u>Uses</u>	<u>Source</u>
1960	HAWKA JOANNE B	R. L. Polk & Co.

## FINDINGS

<u>Year</u>	<u>Uses</u>	<u>Source</u>
1955	SKINNER ELVA F MRS	R. L. Polk & Co.

### 304 LOUISE ST N

<u>Year</u>	<u>Uses</u>	<u>Source</u>
1960	NETTLETON RUTH M	R. L. Polk & Co.

### 305 LOUISE ST N

<u>Year</u>	<u>Uses</u>	<u>Source</u>
1960	ELLSWORTH JOHM M	R. L. Polk & Co.
1955	DEVENS ANN	R. L. Polk & Co.

### 306 LOUISE ST N

<u>Year</u>	<u>Uses</u>	<u>Source</u>
1960	KELLER G MORTON	R. L. Polk & Co.

### 308 LOUISE ST N

<u>Year</u>	<u>Uses</u>	<u>Source</u>
2001	APARTMENTS	Haines & Company, Inc.
	CALABRESE Jeffrey C	Haines & Company, Inc.
	CHONG Hye Sook	Haines & Company, Inc.
	DAVIDIAN Alen	Haines & Company, Inc.
	GHOREISHI Syede M	Haines & Company, Inc.
	IKEDA A	Haines & Company, Inc.
	MALLARI Esther	Haines & Company, Inc.
	MALLETT Richard	Haines & Company, Inc.
	PIRONA Diego A	Haines & Company, Inc.
	ZABALA Nilda	Haines & Company, Inc.
1972	APARTMENTS	R. L. Polk & Co.
	1ME INTYRE B L	R. L. Polk & Co.
	2NELSON NAOMI E MRS	R. L. Polk & Co.
	3BAKER SHARON	R. L. Polk & Co.
	4AREED A D	R. L. Polk & Co.
	5GARRIGAN PRISCILL	R. L. Polk & Co.
	6CICERO J	R. L. Polk & Co.
	7LANE ELEANOR G	R. L. Polk & Co.
	8PRATT ELIZ MRS	R. L. Polk & Co.
	9ROSS S C	R. L. Polk & Co.
	10OLSEN MAY	R. L. Polk & Co.
	12MARTIN PATRICI	R. L. Polk & Co.
	13HOSLER ANNE E MRS	R. L. Polk & Co.



## FINDINGS

<u>Year</u>	<u>Uses</u>	<u>Source</u>
1972	14GRECO EVELYN M MRS	R. L. Polk & Co.
	15FISCHUK MARJORIE M MRS	R. L. Polk & Co.
	16LAVIN SUSAN	R. L. Polk & Co.
	17ME DONALD H M	R. L. Polk & Co.
	18ALVARADO NIT	R. L. Polk & Co.
	19FELL CHRIS	R. L. Polk & Co.
	20GRIFFIN DOROTHY T	R. L. Polk & Co.
1967	APARTMENTS	R. L. Polk & Co.
	1OLSEN MAY L	R. L. Polk & Co.
	2VACANT	R. L. Polk & Co.
	3MELTON AUDREY E MRS	R. L. Polk & Co.
	4VACANT	R. L. Polk & Co.
	5HURTIG JOHN	R. L. Polk & Co.
	6KOHL M	R. L. Polk & Co.
	7LANE ELEANOR G	R. L. Polk & Co.
	8VACANT	R. L. Polk & Co.
	9REZEK JOHN J	R. L. Polk & Co.
	10MORGAN RENA C MRS	R. L. Polk & Co.
	11WYANT FRANK L	R. L. Polk & Co.
	12MARTIN PATRICI	R. L. Polk & Co.
	13HOSLER ANNE	R. L. Polk & Co.
	14MOE CARL	R. L. Polk & Co.
	15SEIGERT JUDITH	R. L. Polk & Co.
	16MARSHALL LINDA L	R. L. Polk & Co.
	17SMITH JESSIE B	R. L. Polk & Co.
	18CRANKSHAW MARTHA I	R. L. Polk & Co.
	19RIDDELL FERN E MRS	R. L. Polk & Co.
20EDDY MILDRED J MRS	R. L. Polk & Co.	
1960	7MCKINLEY CAROL G	R. L. Polk & Co.
	8PETERS LEONARD	R. L. Polk & Co.
	9REZEK JOHN J	R. L. Polk & Co.
	10PEPALL BERTHA M MRS	R. L. Polk & Co.
	11VYANT FRANK L	R. L. Polk & Co.
	12VACANT	R. L. Polk & Co.
	13DINGMAN GILBERT A	R. L. Polk & Co.
	14VDCANT	R. L. Polk & Co.
15KARRY PENNY	R. L. Polk & Co.	
16DAVIS RICHD J	R. L. Polk & Co.	

## FINDINGS

<u>Year</u>	<u>Uses</u>	<u>Source</u>	
1960	17BRADSHAW BERTHA L MRS	R. L. Polk & Co.	
	18SELKE CAROLYN F	R. L. Polk & Co.	
	19RIDDELL FERN E	R. L. Polk & Co.	
	20EDDY MARY J MRS	R. L. Polk & Co.	
	APARTMENTS	R. L. Polk & Co.	
	1VACANT	R. L. Polk & Co.	
	2WHISTLER DOROTHY M MRS	R. L. Polk & Co.	
	3MELTON ELLA A MRS	R. L. Polk & Co.	
	43ECKWITH BETTY MRS	R. L. Polk & Co.	
	5PATTON ELINOR	R. L. Polk & Co.	
	6VACANT	R. L. Polk & Co.	
	1955	APARTMENTS	R. L. Polk & Co.
		1HAWKES ARTH E	R. L. Polk & Co.
		2HOWELLS HARRIETT E	R. L. Polk & Co.
3MILTON JAMES E		R. L. Polk & Co.	
4BECKWITH BETTY MRS		R. L. Polk & Co.	
5VACANT		R. L. Polk & Co.	
6TONSO MARIE		R. L. Polk & Co.	
7NIELSEN H E		R. L. Polk & Co.	
8TEMPLETON CLIFTON		R. L. Polk & Co.	
9SKAHILL PATRICIA J		R. L. Polk & Co.	
10PEPALL BERTHA M MRS		R. L. Polk & Co.	
11BECKLEY RONALD F		R. L. Polk & Co.	
12CUSTER E V		R. L. Polk & Co.	
13WYANT FRANK L		R. L. Polk & Co.	
14OZSARK ELIZ H		R. L. Polk & Co.	
15CARSON REX E		R. L. Polk & Co.	
16ROBINSON STEWART H JR	R. L. Polk & Co.		
17VACANT	R. L. Polk & Co.		
18LYNOTT EILEEN	R. L. Polk & Co.		
19MAY MARY B MRS	R. L. Polk & Co.		
20WILLIAMS DON C	R. L. Polk & Co.		

### 309 LOUISE ST N

<u>Year</u>	<u>Uses</u>	<u>Source</u>
1960	HOULE MAUDE MRS	R. L. Polk & Co.
1955	HOULE JOHN H	R. L. Polk & Co.

## FINDINGS

### 312 LOUISE ST N

<u>Year</u>	<u>Uses</u>	<u>Source</u>
2001	APARTMENTS	Haines & Company, Inc.
	COX Christine	Haines & Company, Inc.
	LEHMAN Kenneth J	Haines & Company, Inc.
	LEON Ray	Haines & Company, Inc.
	MIKHAEL Ardosh	Haines & Company, Inc.
	WARREN M	Haines & Company, Inc.
1972	APARTMENTS	R. L. Polk & Co.
	101RENFROW WM H	R. L. Polk & Co.
	102WOODS RUBY MRS	R. L. Polk & Co.
	103BOLLIER CHARLES M	R. L. Polk & Co.
	104PUCKETT ELTA E MRS	R. L. Polk & Co.
	105BARNETT RUTH E MRS	R. L. Polk & Co.
	106LEONARD ROSELLA A MRS	R. L. Polk & Co.
	107HENRY GERTRUDE G MRS	R. L. Polk & Co.
	108STRYKER ETHEL F MRS	R. L. Polk & Co.
	201VACANT	R. L. Polk & Co.
	202KEENAN LUCILE B MRS	R. L. Polk & Co.
	203SETZER JOHN C	R. L. Polk & Co.
	204BROWNLEE MARTHA M MRS A	R. L. Polk & Co.
	205DUMBACHER GERTRUDE C MRS	R. L. Polk & Co.
	206VAN DUSEN LORNA B	R. L. Polk & Co.
	207BRACKNEY MARTHA K	R. L. Polk & Co.
	208JOHNSON LUCILLE MRS	R. L. Polk & Co.
	209BLACK KITTY H MRS	R. L. Polk & Co.
	210THOMPSON D R	R. L. Polk & Co.
	211FISCHER MARY MRS	R. L. Polk & Co.
212STILLEY CLYDELLE V	R. L. Polk & Co.	
1967	105SCROGGS JOHN E	R. L. Polk & Co.
	104PUCKETT ETTA E MRS	R. L. Polk & Co.
	103BOLLIER CHARLES M (N)	R. L. Polk & Co.
	102TURNER MARY W MRS	R. L. Polk & Co.
	101RENFROW WM H S	R. L. Polk & Co.
	APARTMENTS	R. L. Polk & Co.
	106FINKBEINER VERA E MRS	R. L. Polk & Co.
	107HENRY GERTRUDE MRS (N)	R. L. Polk & Co.
	108STRYKEP ETHEL F MRS	R. L. Polk & Co.
201WALLS LOU B MRS A	R. L. Polk & Co.	

## FINDINGS

<u>Year</u>	<u>Uses</u>	<u>Source</u>
1967	202KEENAN WM J	R. L. Polk & Co.
	203SETZER JOHN C	R. L. Polk & Co.
	204BROWNLEE MARTHA M MRS B	R. L. Polk & Co.
	205DUMBACHER GERTRUDE C MRS	R. L. Polk & Co.
	206VACANT	R. L. Polk & Co.
	207BRACKNEY MARTHA K	R. L. Polk & Co.
	208UFER ERNEST G	R. L. Polk & Co.
	209BLACK KITTY	R. L. Polk & Co.
	210HERMAN NORMAN W	R. L. Polk & Co.
	211EOEDAHL HELFN L	R. L. Polk & Co.
	212STILLEY CLYDELLE V (N)	R. L. Polk & Co.
1960	VACANT	R. L. Polk & Co.
1955	CHAPEL GEO	R. L. Polk & Co.

### 315 LOUISE ST N

<u>Year</u>	<u>Uses</u>	<u>Source</u>
2001	APARTMENTS	Haines & Company, Inc.
	BANKS L R	Haines & Company, Inc.
	BRYANT Carolyn	Haines & Company, Inc.
	CONDIT Brain	Haines & Company, Inc.
	DAVIS J F	Haines & Company, Inc.
	FARINAS Aurora	Haines & Company, Inc.
	FIROUZI Kamran	Haines & Company, Inc.
	GEVSHANIAN M	Haines & Company, Inc.
	GOZOZIAN Arminohi	Haines & Company, Inc.
	HAROOTONIAN Vazgen	Haines & Company, Inc.
	JAISSE Paul	Haines & Company, Inc.
	PRUGH Harold H	Haines & Company, Inc.
	SANTIAGO Fidel	Haines & Company, Inc.
	SCHMUMACHER S	Haines & Company, Inc.
1972	APARTMENTS	R. L. Polk & Co.
	101SIELING HARRY C	R. L. Polk & Co.
	102LIVESEY WALTER	R. L. Polk & Co.
	103LARUM SVEINUG H	R. L. Polk & Co.
	104WILLIAMS HELEN H	R. L. Polk & Co.
	105ROTHNER LILLIAN M MRS	R. L. Polk & Co.
	106THUERIG CLARA J MRS	R. L. Polk & Co.
	107DAVIS JESSE F	R. L. Polk & Co.
	108ROBISON HAZEL S MRS	R. L. Polk & Co.

## FINDINGS

<u>Year</u>	<u>Uses</u>	<u>Source</u>
1972	109KEEN BERT	R. L. Polk & Co.
	110TRUMBOWER FLORENCE MRS	R. L. Polk & Co.
	111HENDERSON ANNA L MRS	R. L. Polk & Co.
	201SIEGER AURORA C MRS	R. L. Polk & Co.
	202PERK RUELLA MRS	R. L. Polk & Co.
	203MATHEWS T E	R. L. Polk & Co.
	204FRANCO PAUL	R. L. Polk & Co.
	205BERRY EMMA Z MRS	R. L. Polk & Co.
	206SMITH EARL	R. L. Polk & Co.
	207-PRIDDIN JOHN	R. L. Polk & Co.
	208ME CALL FRANCIS T	R. L. Polk & Co.
	209NO RETURN	R. L. Polk & Co.
	210BENNETT EDW S	R. L. Polk & Co.
	211PIMENTAL INGA MRS	R. L. Polk & Co.
	301BARRY ELMO	R. L. Polk & Co.
	302MONROE ANNIE G	R. L. Polk & Co.
	303NEWMAN S J	R. L. Polk & Co.
	304JONES MYRTLE MRS	R. L. Polk & Co.
	305PERKINS JOHN	R. L. Polk & Co.
	306DAHLMAN IRENE A MRS	R. L. Polk & Co.
	307TRUCCO IDA MRS	R. L. Polk & Co.
	308REDDY MARJORIE P MRS	R. L. Polk & Co.
	309JENSEN KNUTE W	R. L. Polk & Co.
	310ASAAR ADOLF H	R. L. Polk & Co.
	311COVERT DONALD P	R. L. Polk & Co.
1967	APARTMENTS	R. L. Polk & Co.
	101NADEL MARGT P MRS (N)	R. L. Polk & Co.
	102LIVESEY WALTER	R. L. Polk & Co.
	103LARUM SVEINUG H	R. L. Polk & Co.
	104WILLIAMS HELEN H MRS S	R. L. Polk & Co.
	105VACANT	R. L. Polk & Co.
	106THUERZG C J	R. L. Polk & Co.
	107DAVIS JESSE F	R. L. Polk & Co.
	108ROBISON HAZEL S MRS	R. L. Polk & Co.
	109WALTERS S J	R. L. Polk & Co.
	110TRUMBOWER FLORENCE MRS	R. L. Polk & Co.
	111HENDERSON ANNA L MRS	R. L. Polk & Co.
	201SIEGER AURORA C MRS	R. L. Polk & Co.

## FINDINGS

<u>Year</u>	<u>Uses</u>	<u>Source</u>
1967	202PERK RUELLA MRS	R. L. Polk & Co.
	203HILTON J E	R. L. Polk & Co.
	204TOMPkins WALDO G	R. L. Polk & Co.
	205BERRY EMMA Z MRS	R. L. Polk & Co.
	206VACANT	R. L. Polk & Co.
	207BROWNE MYRTLE E MRS	R. L. Polk & Co.
	208MC CALL FRANCIS T (N)	R. L. Polk & Co.
	209BRUNNER RUTH A MRS	R. L. Polk & Co.
	210GREY JOSEPH E	R. L. Polk & Co.
	211PIMENTAL INGA MRS	R. L. Polk & Co.
	301BARRY ELMO A (N)	R. L. Polk & Co.
	302MONROE ANNIE G	R. L. Polk & Co.
	303NEWMAN S J	R. L. Polk & Co.
	304JONES MYRTLE MRS	R. L. Polk & Co.
	305MORROW HARRIETT MRS	R. L. Polk & Co.
	306DAHLMAN IRENE A MRS	R. L. Polk & Co.
	307TRUCCO IDA MRS	R. L. Polk & Co.
	308LE VESCONTE HAROLD J	R. L. Polk & Co.
	309JENSEN JOHN W	R. L. Polk & Co.
	310PASS MARIAN E MRS	R. L. Polk & Co.
	311COVERT DONALD P	R. L. Polk & Co.
1960	MOELLER WM C	R. L. Polk & Co.
1955	MOELLER WM C AO	R. L. Polk & Co.

### 316 LOUISE ST N

<u>Year</u>	<u>Uses</u>	<u>Source</u>
1960	VACANT	R. L. Polk & Co.
1955	FARNHAM CHAS	R. L. Polk & Co.

### 317 LOUISE ST N

<u>Year</u>	<u>Uses</u>	<u>Source</u>
2001	NORTE Zita J	Haines & Company, Inc.
1972	*HOWARD R	R. L. Polk & Co.
1967	HOGENBAUGH JACK	R. L. Polk & Co.
1960	CLAESSENS ARTH J	R. L. Polk & Co.
1955	CLAESSENS ARTH J	R. L. Polk & Co.

## FINDINGS

### 323 LOUISE ST N

<u>Year</u>	<u>Uses</u>	<u>Source</u>
2001	SEFIAN Alexander	Haines & Company, Inc.
1960	VICANT	R. L. Polk & Co.

### 324 LOUISE ST N

<u>Year</u>	<u>Uses</u>	<u>Source</u>
2001	APARTMENTS	Haines & Company, Inc.
	BABAN Medik	Haines & Company, Inc.
	BABAN Moogooch	Haines & Company, Inc.
	FORTIN R T	Haines & Company, Inc.
	MAISEL Robin	Haines & Company, Inc.
	MUSURLIAN Peter	Haines & Company, Inc.
	MUSURLIAN Szilvia	Haines & Company, Inc.
	REIMERS Paula L Rabbi	Haines & Company, Inc.
1972	LE CLERC HOUSE APARTMENTS	R. L. Polk & Co.
	1POTTER RICHD	R. L. Polk & Co.
	2SAINT CLAIR HARRY L	R. L. Polk & Co.
	3SANDERS GEO W	R. L. Polk & Co.
	4WALDMAN LOUIS	R. L. Polk & Co.
	5KOCH J E	R. L. Polk & Co.
	6MADSEN ROBT B	R. L. Polk & Co.
	7GULICK BEN E	R. L. Polk & Co.
	8FOX JAMES M	R. L. Polk & Co.
	9RTAYLOR EDW	R. L. Polk & Co.
	12HOBERMAN MAX M	R. L. Polk & Co.
	11BARNETT KELSO	R. L. Polk & Co.
	10STEM FRANK	R. L. Polk & Co.
1960	HOBSON G NELSON	R. L. Polk & Co.
1955	HOBSON G NELSON AO	R. L. Polk & Co.

### 327 LOUISE ST N

<u>Year</u>	<u>Uses</u>	<u>Source</u>
1967	NO RETURN	R. L. Polk & Co.
1960	SIMMONS MARY D MRS (R)	R. L. Polk & Co.
1955	SIMMONS MARY D MRS	R. L. Polk & Co.

### 328 LOUISE ST N

<u>Year</u>	<u>Uses</u>	<u>Source</u>
2001	APARTMENTS	Haines & Company, Inc.

## FINDINGS

<u>Year</u>	<u>Uses</u>	<u>Source</u>
2001	BUDMAN Susan	Haines & Company, Inc.
	FURFARO Frank C	Haines & Company, Inc.
	GAMMILL Herbert G	Haines & Company, Inc.
	HARLAN Stanley	Haines & Company, Inc.
	WILLING L	Haines & Company, Inc.
1972	APARTMENTS	R. L. Polk & Co.
	1MINTON LILLIE	R. L. Polk & Co.
	3NEWITT BERNICE E	R. L. Polk & Co.
	2BODINE L E	R. L. Polk & Co.
	4NO RETURN	R. L. Polk & Co.
	5SPISAK MABEL MRS	R. L. Polk & Co.
	6SZIRNAY ANN	R. L. Polk & Co.
	7BONIN ELIZ MRS	R. L. Polk & Co.
	8GAMMILL HERBERT G	R. L. Polk & Co.
	9GERMAN KATHLEEN J	R. L. Polk & Co.
	10RUSCH HAZEL M	R. L. Polk & Co.
	11GRAHAM ZELLA MRS	R. L. Polk & Co.
1967	12ME DONALD OLIVE	R. L. Polk & Co.
	APARTMENTS	R. L. Polk & Co.
	1SINCLAIR JOHN	R. L. Polk & Co.
	2NOEL FERN	R. L. Polk & Co.
	3NEWITT BERNICE E	R. L. Polk & Co.
	4VOLLMER RALPH M	R. L. Polk & Co.
	5KEYES CHARLES E	R. L. Polk & Co.
	6SZZRMAY ANN	R. L. Polk & Co.
	7NO RETURN	R. L. Polk & Co.
	8VACANT	R. L. Polk & Co.
	9GORMAN KATHLEEN J MRS	R. L. Polk & Co.
	10RUSCH HAZEL M	R. L. Polk & Co.
1960	11VACANT	R. L. Polk & Co.
	12VACANT	R. L. Polk & Co.
	APARTMENTS	R. L. Polk & Co.
	1STEVENSON L B	R. L. Polk & Co.
	2EKEDAHL HELEN L	R. L. Polk & Co.
	3PE(IPPER RAE L MRS	R. L. Polk & Co.
	4KENNEDY CHARLOTTE C	R. L. Polk & Co.
5BEASTEN CELIA MRS A	R. L. Polk & Co.	
6HOFFMAN ANNA MRS	R. L. Polk & Co.	



## FINDINGS

<u>Year</u>	<u>Uses</u>	<u>Source</u>	
1960	7REINBOLT MANRE E MRS	R. L. Polk & Co.	
	8CAMPBELL KEITH	R. L. Polk & Co.	
	9WEBER GRACE	R. L. Polk & Co.	
	10LANGROISE JAMES L	R. L. Polk & Co.	
	11NEVILLE OLGA	R. L. Polk & Co.	
	12BEACH M EMILE	R. L. Polk & Co.	
	1955	APARTMENTS	R. L. Polk & Co.
		1VACANT	R. L. Polk & Co.
		2EKEDAHL HELEN	R. L. Polk & Co.
		3PEPPER ROY C A	R. L. Polk & Co.
		4RICHARDS THOS H	R. L. Polk & Co.
		5MATTHEWS MILDRED S	R. L. Polk & Co.
6HOFFMAN LUCILLE E		R. L. Polk & Co.	
7KELLEY FRED R		R. L. Polk & Co.	
8CAMPBELL KEITH		R. L. Polk & Co.	
9SHAVER PHILLIS M MRS		R. L. Polk & Co.	
10DONE RAYMOND C		R. L. Polk & Co.	
11MITCHELL ROBT H		R. L. Polk & Co.	
12JOHNSON LAWRENCE S	R. L. Polk & Co.		

### 331 LOUISE ST N

<u>Year</u>	<u>Uses</u>	<u>Source</u>
1967	LEE LARRY D	R. L. Polk & Co.
1960	JERG LOUIS B	R. L. Polk & Co.
1955	JERG LOUIS	R. L. Polk & Co.

### 332 LOUISE ST N

<u>Year</u>	<u>Uses</u>	<u>Source</u>
2001	XXXX	Haines & Company, Inc.
1972	OLSON VIOLET M MRS	R. L. Polk & Co.
1967	OLSON VIOLET M MRS	R. L. Polk & Co.
1960	OLSON CLARENCE H	R. L. Polk & Co.
1955	OLSON CLARENCE R	R. L. Polk & Co.

### 333 LOUISE ST N

<u>Year</u>	<u>Uses</u>	<u>Source</u>
2001	THE LAUREL HOUSE	Haines & Company, Inc.
	BEJANIAN Varouj	Haines & Company, Inc.
	DARWICHIAN Rosin	Haines & Company, Inc.

## FINDINGS

<u>Year</u>	<u>Uses</u>	<u>Source</u>
2001	ESPINOZA Norma L	Haines & Company, Inc.
	HABATA Michael H	Haines & Company, Inc.
	HAMILTON J L	Haines & Company, Inc.
	HAMILTON Wm B	Haines & Company, Inc.
	HOWARD J	Haines & Company, Inc.
	MALEKIAN M	Haines & Company, Inc.
	MILEMORE C L	Haines & Company, Inc.
	OLIVER Scott A	Haines & Company, Inc.
	SARKISSIAN Roobina	Haines & Company, Inc.
	TERGALSTANIAN Garnik	Haines & Company, Inc.
1972	LAUREL HOUSE THE APTS	R. L. Polk & Co.
	1HAMILTON WM	R. L. Polk & Co.
	2BLAIR JIM	R. L. Polk & Co.
	3GALLOWAY H	R. L. Polk & Co.
	4KROSCH W	R. L. Polk & Co.
	5HILL CONSTANCE MRS	R. L. Polk & Co.
	6HAMAN JOHN W	R. L. Polk & Co.
	7VACANT	R. L. Polk & Co.
	8BARRETT KATHLEEN MRS	R. L. Polk & Co.
	9RANDOLPH VIOLET C MRS	R. L. Polk & Co.
	10NO RETURN	R. L. Polk & Co.
	11GYSIN GENE	R. L. Polk & Co.
	21ALIEN DALE M	R. L. Polk & Co.
	22MARKEL B	R. L. Polk & Co.
	20LAWRENCE ADRIENNE M	R. L. Polk & Co.
	19THEURER S	R. L. Polk & Co.
	18STOUT WAYNE D	R. L. Polk & Co.
	17GAGE RONALD L	R. L. Polk & Co.
	16ECKLES GILBERT	R. L. Polk & Co.
	15ROEHE M	R. L. Polk & Co.
	14HOTCHKISS ARTH	R. L. Polk & Co.
	13BEDFORD ARBA S	R. L. Polk & Co.
	12CARLSON J ROBIN	R. L. Polk & Co.
	23GRAY D	R. L. Polk & Co.
	24NO RETURN	R. L. Polk & Co.
	25SCHULTEIS DON J	R. L. Polk & Co.
	26ARNOLD FLOYD S	R. L. Polk & Co.
27VACANT	R. L. Polk & Co.	

## FINDINGS

<u>Year</u>	<u>Uses</u>	<u>Source</u>
1972	28KAZARIAN VICKI	R. L. Polk & Co.
	29TALBOT J LINCOLN	R. L. Polk & Co.
	30POATES H M	R. L. Polk & Co.
1967	COX LESTER	R. L. Polk & Co.
	A GALBRAITH CLEO V	R. L. Polk & Co.
1960	ROME CEO B	R. L. Polk & Co.
1955	DAVIS NELLIE J MRS	R. L. Polk & Co.

### 336 LOUISE ST N

<u>Year</u>	<u>Uses</u>	<u>Source</u>
2001	B MCGRATH Jim M	Haines & Company, Inc.
	LE Ca	Haines & Company, Inc.
	SMITH Michael	Haines & Company, Inc.
	D MOHRING J W	Haines & Company, Inc.
	SNYDER Robert H	Haines & Company, Inc.
	D MOHRING E D	Haines & Company, Inc.
	LOUISE OAKS CONDOS	Haines & Company, Inc.
	CANNON Howard Ross	Haines & Company, Inc.
	CANNONE Guido	Haines & Company, Inc.
	FALZONE Leah K	Haines & Company, Inc.
	GREGORY Clyde E	Haines & Company, Inc.
	ISLAVA E L	Haines & Company, Inc.
	IVANOFF Rebecca	Haines & Company, Inc.
	LOVELAND Jennifer	Haines & Company, Inc.
1972	DE LA CRUZ MARIA MRS	R. L. Polk & Co.
1967	NO RETURN	R. L. Polk & Co.
1960	STRONG LOUISE M MRS	R. L. Polk & Co.
1955	STRONG LOUISE M MRS	R. L. Polk & Co.

### 339 LOUISE ST N

<u>Year</u>	<u>Uses</u>	<u>Source</u>
2001	KASPARIAN John M	Haines & Company, Inc.
1972	DEWATANE LORENE	R. L. Polk & Co.
1967	WHITUS PAULINE MRS	R. L. Polk & Co.
1960	LANKFORD ARTH H	R. L. Polk & Co.
1955	LANKFORD ARTH HO	R. L. Polk & Co.

## FINDINGS

### 340 LOUISE ST N

<u>Year</u>	<u>Uses</u>	<u>Source</u>
1972	JONES RICHD M	R. L. Polk & Co.
1967	WALKER HAROLD	R. L. Polk & Co.
1960	HAUSER MARGUERITE	R. L. Polk & Co.
1955	BARR LEE E	R. L. Polk & Co.

### 343 LOUISE ST N

<u>Year</u>	<u>Uses</u>	<u>Source</u>
2001	DANIELYAN Susana	Haines & Company, Inc.
	AVANESIAN Valnetina	Haines & Company, Inc.
	AIREY Jack	Haines & Company, Inc.
1972	GARLAND RUBY MRS	R. L. Polk & Co.
1967	GARLAND RUBY R MRS	R. L. Polk & Co.
1960	GARLAND RUBY R MI S	R. L. Polk & Co.
1955	GARLAND RUBY R MRS	R. L. Polk & Co.

### 303-05 LOUISE ST N

<u>Year</u>	<u>Uses</u>	<u>Source</u>
1960	CAL GARDENS APTS	R. L. Polk & Co.

### 229 1/2 LOUISE ST N

<u>Year</u>	<u>Uses</u>	<u>Source</u>
1972	A LESNICK MICHL J	R. L. Polk & Co.
1967	LESNICK MICHL J	R. L. Polk & Co.
1960	KIMBER S MAUDE MRS	R. L. Polk & Co.

### 230 1/2 LOUISE ST N

<u>Year</u>	<u>Uses</u>	<u>Source</u>
1972	BOYE JIM	R. L. Polk & Co.
1967	BOYE JIM	R. L. Polk & Co.

### 237 1/2 LOUISE ST N

<u>Year</u>	<u>Uses</u>	<u>Source</u>
1972	HILDEBRAND BETTY	R. L. Polk & Co.
1967	HILDEBRAND BETTY	R. L. Polk & Co.
1960	KELLEY KITTY MRS	R. L. Polk & Co.

### 315 1/2 LOUISE ST N

<u>Year</u>	<u>Uses</u>	<u>Source</u>
1960	ROTH WM	R. L. Polk & Co.

## FINDINGS

### 336 1/2 LOUISE ST N

<u>Year</u>	<u>Uses</u>	<u>Source</u>
1972	VACANT	R. L. Polk & Co.
1967	VACANT	R. L. Polk & Co.
1960	VACANT	R. L. Polk & Co.

### 339 1/2 LOUISE ST N

<u>Year</u>	<u>Uses</u>	<u>Source</u>
1972	KURDLA ESTHER	R. L. Polk & Co.
1967	YEAGER CLIFFO RD M	R. L. Polk & Co.
1960	FAIRBANKS ALICE D	R. L. Polk & Co.

### N ISABEL ST

#### 200 N ISABEL ST

<u>Year</u>	<u>Uses</u>	<u>Source</u>
1956	O BRIEN JOHN S	Pacific Telephone
1950	SELTRECHT MELVIN C R	Pacific Telephone
	SELTRECHT MELVIN C R	Pacific Telephone
1945	A A MILONE	The Glendale Directory Co.
1940	J M ALDREDGE	Glendale Directory Co.
1935	SLOAN CARRIE F MRS R	Los Angeles Directory Co.

#### 204 N ISABEL ST

<u>Year</u>	<u>Uses</u>	<u>Source</u>
1935	YOUNG I MRS R	Los Angeles Directory Co.

#### 207 N ISABEL ST

<u>Year</u>	<u>Uses</u>	<u>Source</u>
1975	Clark Clara Mrs	Pacific Telephone
	Gothard Alice Mrs	Pacific Telephone
1970	BECKLEY S E	Pacific Telephone
	BECKLEY S E	Pacific Telephone

#### 209 N ISABEL ST

<u>Year</u>	<u>Uses</u>	<u>Source</u>
1956	NEIDRICK ELLA	Pacific Telephone
1950	FANARIS JAS D R	Pacific Telephone
	FANARIS JAS D R	Pacific Telephone
1945	EMMA L PEARSON	The Glendale Directory Co.
1940	F A SNOOK	Glendale Directory Co.

## FINDINGS

### 210 N ISABEL ST

<u>Year</u>	<u>Uses</u>	<u>Source</u>
1975	Smith Donald	Pacific Telephone
1956	TAYLOR KENNETH K	Pacific Telephone
1945	ADELINE TIEGS	The Glendale Directory Co.
1940	ADELINE TIEG-S	Glendale Directory Co.

### N Isabel St

#### 211 N Isabel St

<u>Year</u>	<u>Uses</u>	<u>Source</u>
2014	S AND S BROTHER	EDR Digital Archive
	JOHNSON CLARENCE O PNTG & DCTG	EDR Digital Archive
2010	JOHNSON CLARENCE O PNTG & DCTG	EDR Digital Archive
	A&Z LIMOUSINE SERVICES	EDR Digital Archive
	S AND S BROTHER	EDR Digital Archive

### N ISABEL ST

#### 211 N ISABEL ST

<u>Year</u>	<u>Uses</u>	<u>Source</u>
2006	APARTMENTS	Haines Company
	APARTMENTS	Haines Company, Inc.
	BEGUM Moneera	Haines Company, Inc.
	BUDAGHYAN Roman	Haines Company, Inc.
	HANSON Phiilp	Haines Company, Inc.
	MANDELL Alan	Haines Company, Inc.
	MANSOURIAN	Haines Company, Inc.
	Oganes MONROE Richard	Haines Company, Inc.
	MURDOCK James	Haines Company, Inc.
	SHARDAM Ichelle	Haines Company, Inc.
	ULICHANIAN Khushig	Haines Company, Inc.
	SHARDAM Ichelle	Haines Company, Inc.
1995	Johnson Clara	Pacific Bell
	I Johnson Clarence	Pacific Bell
	Lazarian Edgar	Pacific Bell
	Mikhkan Anahid S	Pacific Bell
	Shirek A	Pacific Bell
1991	Abramian Vartan	Pacific Bell
	Astoosadoorian Stella	Pacific Bell

## FINDINGS

<u>Year</u>	<u>Uses</u>	<u>Source</u>
1991	Astor Broadcast Group	Pacific Bell
	Bedikian A	Pacific Bell
	Bixler Virginia	Pacific Bell
	Johnson Clarence	Pacific Bell
	Mikhkan Anahid S	Pacific Bell
	Shirek A	Pacific Bell
	Shirek Campbell Arlene	Pacific Bell
	Shirely John Sepulveda	Pacific Bell
1985	Gould A	Pacific Bell
	Gould A S	Pacific Bell
	Johnson Clarence	Pacific Bell
	Kevorkian Queenie	Pacific Bell
	Kevorkian V	Pacific Bell
	Kevorkian V	Pacific Bell
	Manoukian Sarkis	Pacific Bell
	Ramseyer M S	Pacific Bell
	Ramseyer Pamela	Pacific Bell
	Barnes Sandra A	Pacific Bell
	Barnes Sandy	Pacific Bell
	Bixler Virginia	Pacific Bell
	Boniadyan Ghazar	Pacific Bell
	Bonica H	Pacific Bell
	Bonich Theodore	Pacific Bell
	E IJirdi Malek	Pacific Bell
	Gevorkian Goorgen	Pacific Bell
	Goulart Marta	Pacific Bell
	Gould A North Hollywood	Pacific Bell
	Kathary J L	Pacific Bell
	Kathary K PCty	Pacific Bell
	Kathary L&K	Pacific Bell
	Nahapetian Ara	Pacific Bell
Rafalowski Paul	Pacific Bell	
Sukiazian Vanik	Pacific Bell	
Kath William	Pacific Bell	
1980	BIXLER VIRGINIA	Pacific Telephone
	GOZALIAN JANET H	Pacific Telephone
	KRANYAK RICHARD	Pacific Telephone
	LEON C M	Pacific Telephone

## FINDINGS

<u>Year</u>	<u>Uses</u>	<u>Source</u>
1980	MCCOY EUGENE M	Pacific Telephone
	RANKIN MICHAEL G	Pacific Telephone
	RIEBS M G	Pacific Telephone
	WOLLARD R	Pacific Telephone
	WOOLLEY PAUL	Pacific Telephone
1975	Adkins L M	Pacific Telephone
	Bartlett Terry	Pacific Telephone
	Bixler Virginia	Pacific Telephone
	Coleman L	Pacific Telephone
	David Anthony	Pacific Telephone
	Figgins Terry L	Pacific Telephone
	Gardener John L	Pacific Telephone
	Hammerton Marjorie	Pacific Telephone
	Mc Connell Russell N	Pacific Telephone
	Moore Billy	Pacific Telephone
	Nordlund Paul C Dr	Pacific Telephone
	Pennington Beatrice	Pacific Telephone
	Ramirez Carlos	Pacific Telephone
	1970	ALVAREZ ALPHONSO
BERRY EARL E		Pacific Telephone
COLEMAN L		Pacific Telephone
CRABTREE WALTER V		Pacific Telephone
DARGON S A		Pacific Telephone
FARESE MARTIN		Pacific Telephone
GARNER THOU F JR		Pacific Telephone
HAMILTON JOHN J		Pacific Telephone
HULL HOWARD L		Pacific Telephone
KASAHARA MICHIAKI		Pacific Telephone
LEVY HARRY A		Pacific Telephone
MCCUTCHEON M L		Pacific Telephone
SHARPE LAWRENCE DR		Pacific Telephone
SMITH CARL D		Pacific Telephone
WALKER S L		Pacific Telephone
WILLIAMS HARRY P		Pacific Telephone
WORLEY RON		Pacific Telephone
BERRY EARL E		Pacific Telephone
COLEMAN L		Pacific Telephone
CRABTREE WALTER V		Pacific Telephone



## FINDINGS

<u>Year</u>	<u>Uses</u>	<u>Source</u>
1970	DARGON S A	Pacific Telephone
	FARESE MARTIN	Pacific Telephone
	GARNER THOU F JR	Pacific Telephone
	HAMILTON JOHN J	Pacific Telephone
	HULL HOWARD L	Pacific Telephone
	KASAHARA MICHIAKI	Pacific Telephone
	LEVY HARRY A	Pacific Telephone
	MCCUTCHEON M L	Pacific Telephone
	SHARPE LAWRENCE DR	Pacific Telephone
	SMITH CARL D	Pacific Telephone
	WALKER S L	Pacific Telephone
	WILLIAMS HARRY P	Pacific Telephone
	WORLEY RON	Pacific Telephone
	ALVAREZ ALPHONSO	Pacific Telephone

### 212 N ISABEL ST

<u>Year</u>	<u>Uses</u>	<u>Source</u>
1950	ANNAND D E R	Pacific Telephone
	ANNAND D E R	Pacific Telephone
1945	D E ANNAND	The Glendale Directory Co.
1940	EVA A GARTON	Glendale Directory Co.

### 213 N ISABEL ST

<u>Year</u>	<u>Uses</u>	<u>Source</u>
1945	FRANK PODRY	The Glendale Directory Co.
1940	EMMA L PEARSON	Glendale Directory Co.

### 215 N ISABEL ST

<u>Year</u>	<u>Uses</u>	<u>Source</u>
1956	SIMMONS D I	Pacific Telephone
1950	SIMMONS D I	Pacific Telephone
	SIMMONS D I	Pacific Telephone
1945	R C MAY	The Glendale Directory Co.
1940	MARTHA BLOCK	Glendale Directory Co.

### 218 N ISABEL ST

<u>Year</u>	<u>Uses</u>	<u>Source</u>
1956	DAY ORMAN B R	Pacific Telephone
1950	DAY ORMAN B R	Pacific Telephone
	DAY ORMAN B R	Pacific Telephone

## FINDINGS

<u>Year</u>	<u>Uses</u>	<u>Source</u>
1945	O B DAY	The Glendale Directory Co.
1940	VACANT	Glendale Directory Co.

### 219 N ISABEL ST

<u>Year</u>	<u>Uses</u>	<u>Source</u>
2006	WADAYoko	Haines Company, Inc.
	SENA Francine	Haines Company, Inc.
	SEMERDJIAN Gevork	Haines Company, Inc.
	a PUNZALAN Virginia	Haines Company, Inc.
	Smbat	Haines Company, Inc.
	a KHACHATRIAN	Haines Company, Inc.
	CLARK Robert	Haines Company, Inc.
	a AYZAZi ANS Soonlk	Haines Company, Inc.
	e AKOPIAN Eduard	Haines Company, Inc.
	WADA Yoko	Haines Company
	AKOPIAN Eduard	Haines Company
	AWYVAZIANSSoorik	Haines Company
	BEDIKIANAnna	Haines Company
	CLARK Robert	Haines Company
	KHACHATRIAN	Haines Company
	Smbat	Haines Company
	a PUNZALAN Loma	Haines Company
	SEMERDJIANGevork	Haines Company
	SENA Frandcine	Haines Company
1995	CPNK Management Inc	Pacific Bell
	Kazaryan Varuzhan	Pacific Bell
	Wada Yoko	Pacific Bell
1991	Shojaati Khosrow Rahbar	Pacific Bell
	Weightman Craig	Pacific Bell
1985	Weightman Craig	Pacific Bell
	Karwoski Construction Co	Pacific Bell
1980	SMITH DONALD	Pacific Telephone
	SMITH M M	Pacific Telephone
1975	Smith M M	Pacific Telephone
1970	SMITH MARTHA M	Pacific Telephone
	SMITH DONALD	Pacific Telephone
	SMITH DONALD	Pacific Telephone
	SMITH MARTHA M	Pacific Telephone

## FINDINGS

<u>Year</u>	<u>Uses</u>	<u>Source</u>
1962	SMITH CONLEY A CERTIFIED CAULKING & WATER PROOFING CO	Pacific Telephone
	CERTIFIED CAULKING & WATER PROOFING CO	Pacific Telephone
1956	CERTIFIED CAULKING & WATER PROOFING CO	Pacific Telephone
	SMITH CONLEY A CERTIFIED CAULKING & WATER PROOFING CO	Pacific Telephone
1950	KEMPRUD RALPH E R	Pacific Telephone
	KEMPRUD RALPH E R	Pacific Telephone
1945	J C PARRY	The Glendale Directory Co.
1940	D W MCQUEEN	Glendale Directory Co.
1935	MCQUEEN D W R	Los Angeles Directory Co.

### 220 N ISABEL ST

<u>Year</u>	<u>Uses</u>	<u>Source</u>
1962	ZOELLNER JULIA MRS	Pacific Telephone
	YOHE ANNA	Pacific Telephone
	LANE VIRGINIA	Pacific Telephone
	LIVINGSTON F M	Pacific Telephone
1956	LIVINGSTON F M GLENDALE	Pacific Telephone
	LINDAHL GENEVIEVE	Pacific Telephone
	LUTTMAN HELENA MRS	Pacific Telephone
	SPENCER ROY L R	Pacific Telephone
	BOWER ALICE L	Pacific Telephone
1950	WOLF JACK D R	Pacific Telephone
	PAROD MARY A	Pacific Telephone
	PAROD MARY A	Pacific Telephone
	WOLF JACK D R	Pacific Telephone
1935	RICHARDS GEORGE B R	Los Angeles Directory Co.
	HOPKINS JOSEPHINE MISS R	Los Angeles Directory Co.

### 221 N ISABEL ST

<u>Year</u>	<u>Uses</u>	<u>Source</u>
2006	MARIENFELDTGeo H	Haines Company
	MARIENFELDT Geo H	Haines Company, Inc.
1995	Marienfeldt Geo H	Pacific Bell
1985	Crane A M	Pacific Bell
1980	GUICH PATRICIA	Pacific Telephone
1975	Wilson G E	Pacific Telephone
	Sallie Lura	Pacific Telephone

## FINDINGS

<u>Year</u>	<u>Uses</u>	<u>Source</u>
1970	SHEETS JESSIE M	Pacific Telephone
	SHEETS JESSIE M	Pacific Telephone
1962	BEATTY DORA	Pacific Telephone
1956	BEATTY DORA R	Pacific Telephone
1950	BEATTY DORA R	Pacific Telephone
	BEATTY DORA R	Pacific Telephone
1945	GERTRUDE RICHARDI	The Glendale Directory Co.
1940	MARIE STRUBLE	Glendale Directory Co.

### 223 N ISABEL ST

<u>Year</u>	<u>Uses</u>	<u>Source</u>
2006	s SIMONETTI Mark	Haines Company, Inc.
	/2 SIMONETTIMark	Haines Company
1975	Tallakson J Henry	Pacific Telephone
	Lucht Helen Mrs	Pacific Telephone
1970	LUCHT HELEN MRS	Pacific Telephone
	LUCHT HELEN MRS	Pacific Telephone
1962	STEWART NORMAN A	Pacific Telephone
1956	STEWART NORMAN A R	Pacific Telephone
1945	C C BAUM	The Glendale Directory Co.
1940	J H SPANGLER	Glendale Directory Co.

### 224 N ISABEL ST

<u>Year</u>	<u>Uses</u>	<u>Source</u>
1962	DONALDSON JESSIE E	Pacific Telephone
	MOSEMAN EDNA MRS	Pacific Telephone
1956	TANNEHILL MINNIE M	Pacific Telephone
	PORTER ADDIE P	Pacific Telephone
	FRY PETER R	Pacific Telephone
	FARR MABEL B	Pacific Telephone
	DAVIS HAROLD M R	Pacific Telephone
	BRODERICK BEATRICE MRS	Pacific Telephone
	ALBERTI JOSEPHINE MRS	Pacific Telephone
1950	MUNGER FRED A R	Pacific Telephone
	GREEN H S MRS R	Pacific Telephone
	FRY PETER R	Pacific Telephone
	DE RIGGS BERNARD C R	Pacific Telephone
	DAVIS HAROLD M R	Pacific Telephone
	ANDREWS KENDALL M R	Pacific Telephone

## FINDINGS

<u>Year</u>	<u>Uses</u>	<u>Source</u>
1950	DE RIGGS BERNARD C R	Pacific Telephone
	FRY PETER R	Pacific Telephone
	GREEN H S MRS R	Pacific Telephone
	MUNGER FREDA R	Pacific Telephone
	ANDREWS KENDALL M R	Pacific Telephone
	DAVIS HAROLD M R	Pacific Telephone
1935	RINEHART LILLIAN WILSON R	Los Angeles Directory Co.
	LYON J E MRS R	Los Angeles Directory Co.
	BREWER WINIFRED NURSE R	Los Angeles Directory Co.

### 225 N ISABEL ST

<u>Year</u>	<u>Uses</u>	<u>Source</u>
2006	DIMITROVAManka	Haines Company
	GALLAGE Ruwan	Haines Company, Inc.
	DIMITROVAManka	Haines Company, Inc.
	GALLAGE Ruwan	Haines Company
1991	Bogo S Jeff & Kim	Pacific Bell
	Cienzo Salvatore	Pacific Bell
1985	Tran Hung M	Pacific Bell
1980	HOLLAND S A	Pacific Telephone
1975	Kaufman D W	Pacific Telephone
	Welch J E	Pacific Telephone
1970	EARLY ELIZABETH R DR	Pacific Telephone
	EARLY ELIZABETH R DR	Pacific Telephone
1962	EARLY ELIZABETH R DR	Pacific Telephone
1956	EARLY ELIZABETH R DR	Pacific Telephone
1950	EARLY ELIZABETH R DR	Pacific Telephone
	EARLY ELIZABETH R DR	Pacific Telephone
1945	ELIZ R EARLY	The Glendale Directory Co.
1940	ELIZ R EARLY	Glendale Directory Co.
1935	EARLY ELIZABETH R DR	Los Angeles Directory Co.

### 229 N ISABEL ST

<u>Year</u>	<u>Uses</u>	<u>Source</u>
1985	Ryden Stanley C	Pacific Bell
1980	RYDEN STANLEY C	Pacific Telephone
1970	PETTY JOHN	Pacific Telephone
	PETTY JOHN	Pacific Telephone
1962	RUPPRECHT EDNA MRS	Pacific Telephone

## FINDINGS

<u>Year</u>	<u>Uses</u>	<u>Source</u>
1962	NELSON NANCY M	Pacific Telephone
1956	DOUGHTY PAUL	Pacific Telephone
1950	POMPO VINCENT R	Pacific Telephone
	POMPO VINCENT R	Pacific Telephone
1945	P R BICKNELL	The Glendale Directory Co.
1940	VACANT	Glendale Directory Co.

### 231 N ISABEL ST

<u>Year</u>	<u>Uses</u>	<u>Source</u>
2006	ABRAMIAmond	Haines Company
	AGHAZARYAN Hakob	Haines Company
	JUN 010 Ismael	Haines Company
	ABRAMI Armond	Haines Company, Inc.
	AGHAZARYAN Hakob	Haines Company, Inc.
	JUNIO Ismael	Haines Company, Inc.
1995	Artoonian Roobik	Pacific Bell
	Marcarian Vartan	Pacific Bell
	Sonisyaghoub Romila	Pacific Bell
1991	Marcarian Vartan	Pacific Bell
	Marcarian Vigain	Pacific Bell
	Tropp J	Pacific Bell
	Tropp Richard	Pacific Bell
1980	HASLETT ALICE E & JOSEPHINE E	Pacific Telephone
1975	Mascotti Kathryn E	Pacific Telephone
1970	MASCOTTI KATHRYN E	Pacific Telephone
	MASCOTTI KATHRYN E	Pacific Telephone
1962	MASCOTTI KATHRYN E	Pacific Telephone
1956	MASCOTTI KATHRYN E	Pacific Telephone
1950	BRONNENBERG REX A BAIL BNDS	Pacific Telephone
	BRONNENBERG REX A BAIL BNDS	Pacific Telephone
1945	ELLEN L TOWLER	The Glendale Directory Co.
1940	ELLEN L TOWLER	Glendale Directory Co.
1935	TOWLER C B R	Los Angeles Directory Co.

### N Isabel St

#### 233 N Isabel St

<u>Year</u>	<u>Uses</u>	<u>Source</u>
2014	RAZMIK ESTEPANIAN	EDR Digital Archive

## FINDINGS

<u>Year</u>	<u>Uses</u>	<u>Source</u>
2010	RAZMIK ESTEPANIAN	EDR Digital Archive

### **N ISABEL ST**

#### **233 N ISABEL ST**

<u>Year</u>	<u>Uses</u>	<u>Source</u>
2006	APARTMENTS ALAHDADI Babken	Haines Company, Inc.
	ESTEPHANIAN	Haines Company, Inc.
	Razmlk	Haines Company, Inc.
	KHACHTOURIAN	Haines Company, Inc.
	Rafle	Haines Company, Inc.
	PETROSSIAN Petros	Haines Company, Inc.
	SIMONYAN Gennik	Haines Company, Inc.
	TAHMASIAN Nonk	Haines Company, Inc.
	ZAIHAROVAZhanna	Haines Company, Inc.
	APARTMENTS ALAHDADI Babken	Haines Company
	TAHMASIAN Norik	Haines Company
	PETROSSIAN Petros	Haines Company
	Rafie MARKARADYNazik	Haines Company
	KHACHTOURIAN	Haines Company
	Razmnik	Haines Company
	ESTEPHANIAN	Haines Company
1995	Tahmasian Norik	Pacific Bell
	Petrossian Petros	Pacific Bell
	Avanessian Arax	Pacific Bell
	Avanessian Valadieh	Pacific Bell
	I Avanessian Vazgen B	Pacific Bell
	Ohanians Zaven	Pacific Bell
1991	Avanessian Vazgen BI	Pacific Bell
	Avanessian Arax	Pacific Bell
	Petrossian Petros	Pacific Bell
	Khachikian Andre	Pacific Bell
	Safarian Rafik	Pacific Bell
	Tahmasian Norik	Pacific Bell
1975	Meyers Howard	Pacific Telephone
1970	MEYERS HOWARD	Pacific Telephone
	MEYERS HOWARD	Pacific Telephone
1962	RANKIN OSCAR A	Pacific Telephone
1956	BOYD WM H R	Pacific Telephone

## FINDINGS

<u>Year</u>	<u>Uses</u>	<u>Source</u>
1950	BOYD WM H R	Pacific Telephone
	BOYD WM H R	Pacific Telephone
1945	W H BOYD	The Glendale Directory Co.
1940	K R PURDOM	Glendale Directory Co.

### **N Isabel St**

#### **234 N Isabel St**

<u>Year</u>	<u>Uses</u>	<u>Source</u>
2014	A PLUS ADVENTIST CHILDRENS CTR	EDR Digital Archive
2010	A PLUS CHILDRENS CENTER	EDR Digital Archive
	A PLUS ADVENTIST CHILDRENS CTR	EDR Digital Archive

### **N ISABEL ST**

#### **239 N ISABEL ST**

<u>Year</u>	<u>Uses</u>	<u>Source</u>
2006	GHARAKHANISIR	Haines Company, Inc.
	DELKEOUKIAN R	Haines Company, Inc.
	MURADYANVagik	Haines Company
	Anrmand KHACHIAN Jorik S	Haines Company
	GHARAKHANISIRAKI	Haines Company
	DELKEOUKIANR	Haines Company
	MURADYAN Vaglk	Haines Company, Inc.
	Armand KHACHIAN Jodik S	Haines Company, Inc.
1995	Pashaie Arshalous	Pacific Bell
	Avedissian Babken	Pacific Bell
	Gharakhanian Sedrak	Pacific Bell
	i Gharakhani Sirako Armand	Pacific Bell
	Artoonian Zorik	Pacific Bell
	Jahani Edward & Seda	Pacific Bell
1991	Mardirosian Robert	Pacific Bell
	Jahani Edward & Seda	Pacific Bell
	Gharakhani Siraki Armand	Pacific Bell
	Avedissian Babken	Pacific Bell
	Astosadjorian K H	Pacific Bell
	Zakariaigorgi Cyroos	Pacific Bell
	Pashalides AW	Pacific Bell
	Pashaie Arshalous	Pacific Bell



## FINDINGS

<u>Year</u>	<u>Uses</u>	<u>Source</u>
1985	Krogh Alice Mrs	Pacific Bell
1975	Krogh Alice Mrs	Pacific Telephone
	Jackson Mary B	Pacific Telephone
	Birmingham P P II	Pacific Telephone
1956	STRACHAN JOHN W R	Pacific Telephone
1950	MILLER PAUL J R	Pacific Telephone
	MILLER PAUL J R	Pacific Telephone
1945	R A BAYLESS	The Glendale Directory Co.
1940	P B MCKEE	Glendale Directory Co.

### 242 N ISABEL ST

<u>Year</u>	<u>Uses</u>	<u>Source</u>
1950	SEVENTH DAY ADVENTIST CHURCH	Pacific Telephone
	SEVENTH DAY ADVENTIST CHURCH	Pacific Telephone
1945	SEVENTH DAY ADV CH	The Glendale Directory Co.
1940	SEVENTH FAY ADV OH	Glendale Directory Co.
1935	SEVENTH DAY ADVENTIST CHURCH	Los Angeles Directory Co.

### N Isabel St

#### 243 N Isabel St

<u>Year</u>	<u>Uses</u>	<u>Source</u>
2014	HMR GRAPHICS	EDR Digital Archive
2010	HMR GRAPHICS	EDR Digital Archive
	GHAZARYAN HENRY	EDR Digital Archive

### N ISABEL ST

#### 243 N ISABEL ST

<u>Year</u>	<u>Uses</u>	<u>Source</u>
2006	APARTMENTS	Haines Company
	APARTMENTS	Haines Company, Inc.
	CARNOT Memsdes	Haines Company, Inc.
	FATHI Padchehr	Haines Company, Inc.
	GHOOKASIAN Sara	Haines Company, Inc.
	KHAJEKIAN Helen	Haines Company, Inc.
	MARSHINO Michael	Haines Company, Inc.
	MONTANO Benigno	Haines Company, Inc.
	SAFARLOO Karamet	Haines Company, Inc.
	VARTANIAN A	Haines Company, Inc.

## FINDINGS

<u>Year</u>	<u>Uses</u>	<u>Source</u>
2006	VILLA Marcial	Haines Company, Inc.
1995	Anderson George M	Pacific Bell
	Bates Merrill F	Pacific Bell
	Kim Chong Bok	Pacific Bell
	L im Chung Ho	Pacific Bell
	Sarkisian Hamayak	Pacific Bell
1991	Anderson George M	Pacific Bell
	Bates Merrill F	Pacific Bell
	Ganss L	Pacific Bell
	Ganssle C	Pacific Bell
	Ganssle Drywall Co	Pacific Bell
	Sarkisian Razmik	Pacific Bell
1985	Anderson Geo M	Pacific Bell
	Bates Merrill F	Pacific Bell
	Bates N J	Pacific Bell
	pelkey Ernest	Pacific Bell
	Prell O L	Pacific Bell
	Rosenow M L	Pacific Bell
	Ferguson Patrick	Pacific Bell
	Flanagan Brad	Pacific Bell
	Gonzalez Michael	Pacific Bell
	Gonzalez Miguel	Pacific Bell
	Griffis MB&LR	Pacific Bell
	Lackimia M G	Pacific Bell
	Landros Alan A	Pacific Bell
	Martin Jack	Pacific Bell
	OLEary Lester	Pacific Bell
	OLEary M	Pacific Bell
	OLEary M H	Pacific Bell
1980	ALVARENGA SALVADOR	Pacific Telephone
	BATES MERRILL F	Pacific Telephone
	BERNSTEIN GUSSIE	Pacific Telephone
	CRAWFORD L	Pacific Telephone
	FLANAGAN BRAD	Pacific Telephone
	GANSS L	Pacific Telephone
	LANDROS ALAN A	Pacific Telephone
	MARTIN JACK	Pacific Telephone
	PELKEY ERNEST	Pacific Telephone

## FINDINGS

<u>Year</u>	<u>Uses</u>	<u>Source</u>
1980	PRELL O L	Pacific Telephone
	ROSENOW M L	Pacific Telephone
	TARBET SHIRLEY W	Pacific Telephone
	WIEDERMANN FLOSSIE	Pacific Telephone
	WIEDERMANN RAFAEL	Pacific Telephone
	FRAZER DON GLENDALE	Pacific Telephone
	LACKIMIA M G GLENDALE	Pacific Telephone
	1975	Rosenow M L
Tarbet Shirley W		Pacific Telephone
Anderson Geo M		Pacific Telephone
Atella David J		Pacific Telephone
Bates Merrill F		Pacific Telephone
Cannon M H		Pacific Telephone
Crawford L		Pacific Telephone
Flanagan Brad		Pacific Telephone
Frazer Don		Pacific Telephone
Hollis Ralph		Pacific Telephone
Levandoski E F		Pacific Telephone
Mc Clenahan G A		Pacific Telephone
Prell O L		Pacific Telephone
1970		BAGGS WESLEY W
	CANNON M H	Pacific Telephone
	DOW DONALD J	Pacific Telephone
	DOW WM R	Pacific Telephone
	ENGDAHL HENRY	Pacific Telephone
	HOLLIS RALPH	Pacific Telephone
	LATZKO ANDREW W	Pacific Telephone
	LENTZ W E	Pacific Telephone
	MUMFORD MYRTLE	Pacific Telephone
	PRELL O L	Pacific Telephone
	RABE JAS J	Pacific Telephone
	ROSENOW M L	Pacific Telephone
	SWEELY VERA C	Pacific Telephone
	THEDINGA E L	Pacific Telephone
	BAGGS WESLEY W	Pacific Telephone
	CANNON M H	Pacific Telephone
	DOW DONALD J	Pacific Telephone
	DOW WM R	Pacific Telephone

## FINDINGS

<u>Year</u>	<u>Uses</u>	<u>Source</u>
1970	ENGBAHL HENRY	Pacific Telephone
	HOLLIS RALPH	Pacific Telephone
	LATZKO ANDREW W	Pacific Telephone
	LENTZ W E	Pacific Telephone
	MUMFORD MYRTLE	Pacific Telephone
	PRELL O L	Pacific Telephone
	RABE JAS J	Pacific Telephone
	ROSENOW M L	Pacific Telephone
	SWEELY VERA C	Pacific Telephone
	THEDINGA E L	Pacific Telephone
1962	MATTISON MARGIE	Pacific Telephone
1956	OLSON RUDOLPH I	Pacific Telephone
1950	PIERCE BERTHA M MRS R	Pacific Telephone
	PIERCE BERTHA M MRS R	Pacific Telephone
1945	BERTHA M PIERCE	The Glendale Directory Co.
1940	J F FISHER	Glendale Directory Co.

### 247 N ISABEL ST

<u>Year</u>	<u>Uses</u>	<u>Source</u>
1962	COHRON A W	Pacific Telephone
1956	COHRON A W	Pacific Telephone
1950	SARTORIS JAS J R	Pacific Telephone
	SARTORIS JAS J R	Pacific Telephone
1945	1 J SARTORIS	The Glendale Directory Co.
1940	H E BROWN	Glendale Directory Co.
1935	STORMS CHARLES H R	Los Angeles Directory Co.

### N Isabel St

#### 300 N Isabel St

<u>Year</u>	<u>Uses</u>	<u>Source</u>
2014	TRAVELING SAINTS MUSIC INC	EDR Digital Archive
	ENHANCED RESEARCH SYSTEMS INC	EDR Digital Archive
	GOLDEN GALLERY OF ART	EDR Digital Archive
	WIRELESS CONNECTIONS	EDR Digital Archive
2010	MINI COUPON BOOK PUBLISHING	EDR Digital Archive
	GOLDEN GALLERY OF ART	EDR Digital Archive
	GERALD M JASKULSKI INC	EDR Digital Archive
	TRAVELING SAINTS MUSIC INC	EDR Digital Archive

## FINDINGS

<u>Year</u>	<u>Uses</u>	<u>Source</u>
2010	SAYADIAN GROUP INC	EDR Digital Archive

### **N ISABEL ST**

#### **300 N ISABEL ST**

<u>Year</u>	<u>Uses</u>	<u>Source</u>
2006	APARTMENTS	Haines Company
	ABRAMYAN Nerses	Haines Company
	CHICHYAN Eleonora	Haines Company
	CONKWRIGHT Frank	Haines Company
	DAVID Steve	Haines Company
	DISKANT H	Haines Company
	GONZALES Margarit	Haines Company
	HOWARD Lig Ia	Haines Company
	JASKULSKI Gerald M	Haines Company
	JUAREZ Denis	Haines Company
	KESHISHYAN Vigen	Haines Company
	KIMJohn	Haines Company
	MCBRIEN Bryan	Haines Company
	MCINTOSH Robt E	Haines Company
	MEISEL Esther	Haines Company
	MESSERKHANI	Haines Company
	PEREZ Erik	Haines Company
	PEREZ Steffany	Haines Company
	PHILLIPS Peggy	Haines Company
	SANCHEZ Louis	Haines Company
	Steven	Haines Company
	STEPHENS Michelle	Haines Company
	TOTH Steven	Haines Company
	I	Haines Company
	APARTMENTS	Haines Company, Inc.
	ABRAMYAN Nerses	Haines Company, Inc.
	CHICHYAN Elnonora	Haines Company, Inc.
	a CONKWRIGHT Frank	Haines Company, Inc.
	DAVID Steve	Haines Company, Inc.
	DISKANT H	Haines Company, Inc.
	a HOWARD Ugl a	Haines Company, Inc.
	JASKULSKI Gerald M	Haines Company, Inc.
	a KESHISHYAN Vigen	Haines Company, Inc.

## FINDINGS

<u>Year</u>	<u>Uses</u>	<u>Source</u>
2006	a KIMJohn	Haines Company, Inc.
	a MCBRIEN Bryan	Haines Company, Inc.
	MCINTOSH Robt E	Haines Company, Inc.
	a MEISEL Esther	Haines Company, Inc.
	MESSERKHANI	Haines Company, Inc.
	a MINKEYMarta	Haines Company, Inc.
	a PEREZEnik	Haines Company, Inc.
	a PEREZSteffany	Haines Company, Inc.
	o PHILLIPS Peggy	Haines Company, Inc.
	SANCHEZ Louis	Haines Company, Inc.
	Steven	Haines Company, Inc.
	a STEPHENS Michelle	Haines Company, Inc.
	TOTH Steven	Haines Company, Inc.
TOTH Steven	Haines Company, Inc.	
1995	Diskant H	Pacific Bell
	Jaskulski Gerald M	Pacific Bell
	Kulkin Wendy& Associates	Pacific Bell
	Kull Dennis & Rene	Pacific Bell
	Mabry William B	Pacific Bell
	McIntosh Robt E	Pacific Bell
	Nestor Gregg M	Pacific Bell
	Smith Frank H	Pacific Bell
	Wilson Jack	Pacific Bell
1991	Jaskulski Gerald M	Pacific Bell
	Ku II Dennis R	Pacific Bell
	Long Paul A	Pacific Bell
	Long Paul & Barbara	Pacific Bell
	Long R	Pacific Bell
	Long RE	Pacific Bell
	Long RH	Pacific Bell
	Mabry William BI	Pacific Bell
	McIntosh Robt E	Pacific Bell
	McIntosh Rod	Pacific Bell
	Miller Thos	Pacific Bell
	Smith Frank H	Pacific Bell
	Wilson Jack	Pacific Bell
1985	Greenwood Ralf W	Pacific Bell
	Greenwood Richard H	Pacific Bell

## FINDINGS

<u>Year</u>	<u>Uses</u>	<u>Source</u>
1985	Boonshaft Louis D	Pacific Bell
	Burton A Brooks	Pacific Bell
	Hamilton Jack F	Pacific Bell
	Hamilton Jas	Pacific Bell
	Long Paul A	Pacific Bell
	McIntosh Robt E	Pacific Bell
	Miller Thos	Pacific Bell
	Miller Thos A	Pacific Bell
	Parker Chas M	Pacific Bell
	Phillips Lawrence C	Pacific Bell
	Shaetfer S	Pacific Bell
	Smith Frank H	Pacific Bell
	Smith Frank & Irene	Pacific Bell
Stewart L W Jim	Pacific Bell	
Wetherald Frank	Pacific Bell	
1980	BOONSHAFT LOUIS D	Pacific Telephone
	BURTON A BROOKS	Pacific Telephone
	FEHRMAN JOHN W	Pacific Telephone
	GREENWOOD RALF W	Pacific Telephone
	HARVEY THOS R	Pacific Telephone
	HUBBARD ANDREW A	Pacific Telephone
	LONG PAUL A	Pacific Telephone
	MCINTOSH ROBT E	Pacific Telephone
	MCKELLY PEGGY	Pacific Telephone
	MILLER THOS	Pacific Telephone
	PARKER CHAS M	Pacific Telephone
	PHILLIPS LAWRENCE C	Pacific Telephone
	SMITH FRANK H	Pacific Telephone
STEWART L W JIM	Pacific Telephone	
WETHERALD FRANK	Pacific Telephone	
1976	Keefer Robt I	Pacific Telephone
	Krakel Carl Jr	Pacific Telephone
1962	WARREN LOUISE	Pacific Telephone
1956	BRANSON HERVEY I R	Pacific Telephone
	COZAD MARY LOU	Pacific Telephone
1950	BRANSON HERVEY I R	Pacific Telephone
	BRANSON HERVEY I R	Pacific Telephone
1945	0 L DE FUR	The Glendale Directory Co.

## FINDINGS

<u>Year</u>	<u>Uses</u>	<u>Source</u>
1940	H I BRANSON	Glendale Directory Co.
1935	SMITH BONGIE B R	Los Angeles Directory Co.

### N Isabel St

#### 301 N Isabel St

<u>Year</u>	<u>Uses</u>	<u>Source</u>
2014	ZION LUTHERAN CHURCH	EDR Digital Archive
2010	ZION LUTHERAN CHURCH	EDR Digital Archive
	ARISE MISSION CHURCH	EDR Digital Archive

### N ISABEL ST

#### 301 N ISABEL ST

<u>Year</u>	<u>Uses</u>	<u>Source</u>
2006	SCHOOL	Haines Company, Inc.
	Za ON LUTHERAN	Haines Company, Inc.
	SCHOOL	Haines Company
	ZN LUTH CH&SC MO ZION LUTHERAN	Haines Company
	LUTHRNCHRCHS	Haines Company
1995	Zion Lutheran Church Missouri Synod	Pacific Bell
	Zion Lutheran Church & School Missouri Synod	Pacific Bell
	Lutheran Church Of The Resurrection LCA	Pacific Bell
	Central Zion Lutheran Church	Pacific Bell
1991	ZION LUTHE RAN S CHOO L	Pacific Bell
	Zion Lutheran Church Missouri Synod	Pacific Bell
	Zion Lutheran Church & School Missouri Synod	Pacific Bell
	Dial A Hunk There Is A Charge To Dial This Number	Pacific Bell
	Dial A Gift	Pacific Bell
	Dial A Devotion	Pacific Bell
1985	Dial A Horoscope	Pacific Bell
	Dial A Fantasy	Pacific Bell
	Dial A Devotion	Pacific Bell
1980	DIAL-A-DEVOTION	Pacific Telephone
	LUTHERAN CHURCHES GLENDALE	Pacific Telephone
	ZION LUTHERAN SCHOOL	Pacific Telephone



## FINDINGS

<u>Year</u>	<u>Uses</u>	<u>Source</u>
1980	ZION LUTHERAN CHURCH MISSOURI SYNOD	Pacific Telephone
1975	ZION LUTHERAN SCHOOL	Pacific Telephone
	Zion Lutheran Church Missouri Synod	Pacific Telephone
	Zion Lutheran Church & School Missouri Synod	Pacific Telephone
1970	ZION LUTHERAN CHURCH MISSOURI SYNOD	Pacific Telephone
	LUTHERAN CHURCHES GLENDALE	Pacific Telephone
	LUTHERAN CHURCHES GLENDALE	Pacific Telephone
	ZION LUTHERAN CHURCH MISSOURI SYNOD	Pacific Telephone

### 302 N ISABEL ST

<u>Year</u>	<u>Uses</u>	<u>Source</u>
1995	ZION LUTHERAN SCHOOL	Pacific Bell
1945	H A YOUNG	The Glendale Directory Co.
1940	F P TAGGART	Glendale Directory Co.
1935	CONNER RAY R	Los Angeles Directory Co.

### 303 N ISABEL ST

<u>Year</u>	<u>Uses</u>	<u>Source</u>
1950	HAAS SIEGFRIED R R	Pacific Telephone
	HAAS SIEGFRIED R R	Pacific Telephone
1945	RUTH H BEAM	The Glendale Directory Co.
1940	CLAUDE CURTIS	Glendale Directory Co.

### 304 N ISABEL ST

<u>Year</u>	<u>Uses</u>	<u>Source</u>
1962	ANKROM BUD	Pacific Telephone
1956	SCHOFIELD DONALD K	Pacific Telephone
1950	DANIELSON ALLEN W R	Pacific Telephone
	DANIELSON ALLEN W R	Pacific Telephone

### 306 N ISABEL ST

<u>Year</u>	<u>Uses</u>	<u>Source</u>
1970	RITCHIE JENNIE	Pacific Telephone
	RITCHIE JENNIE	Pacific Telephone
1962	RITCHIE JENNIE	Pacific Telephone
1956	BEDARD RAYMOND L	Pacific Telephone
1950	NELSON LEE O R	Pacific Telephone

## FINDINGS

<u>Year</u>	<u>Uses</u>	<u>Source</u>
1950	NELSON LEE O R	Pacific Telephone

### 308 N ISABEL ST

<u>Year</u>	<u>Uses</u>	<u>Source</u>
1962	MIXSELL ELEANOR B MRS	Pacific Telephone
1956	MIXSELL ELEANOR B MRS R	Pacific Telephone
1950	HILL HARRY G R	Pacific Telephone
	HILL HARRY G R	Pacific Telephone
1945	H G HILL	The Glendale Directory Co.
1940	H G HILL	Glendale Directory Co.
1935	KASE F H R	Los Angeles Directory Co.

### 309 N ISABEL ST

<u>Year</u>	<u>Uses</u>	<u>Source</u>
1945	GLADYS J KNIGHT	The Glendale Directory Co.
1940	H S KNIGHT	Glendale Directory Co.
1935	KNIGHT HOMER S R	Los Angeles Directory Co.

### 310 N ISABEL ST

<u>Year</u>	<u>Uses</u>	<u>Source</u>
1970	DIGGLES DOUGLAS JR	Pacific Telephone
	DIGGLES DOUGLAS JR	Pacific Telephone
1962	LOPEZ PABLO	Pacific Telephone
1956	HILL SUSIE	Pacific Telephone
1945	AGNES O SMITH	The Glendale Directory Co.
1940	DOROTHY L NEVINS	Glendale Directory Co.

### 311 N ISABEL ST

<u>Year</u>	<u>Uses</u>	<u>Source</u>
1950	FORD FANNIE MRS R	Pacific Telephone
	FORD FANNIE MRS R	Pacific Telephone
1945	FANNIE I FORD	The Glendale Directory Co.
1940	VACANT	Glendale Directory Co.

### 312 N ISABEL ST

<u>Year</u>	<u>Uses</u>	<u>Source</u>
1970	ANDERSON RAY L	Pacific Telephone
	ANDERSON RAY L	Pacific Telephone
1962	CALHOUN CHAS L	Pacific Telephone
1956	RUDE BETTY MRS	Pacific Telephone

## FINDINGS

<u>Year</u>	<u>Uses</u>	<u>Source</u>
1950	WALLING LEON S R	Pacific Telephone
	SCHEEPER PATRICIA JEAN R	Pacific Telephone
	SCHEEPER PATRICIA JEAN R	Pacific Telephone
	WALLING LEON S R	Pacific Telephone
1945	C H MOORE	The Glendale Directory Co.
1940	H D TOPLIFF	Glendale Directory Co.
1935	TOPLIFF R D R R	Los Angeles Directory Co.

### 313 N ISABEL ST

<u>Year</u>	<u>Uses</u>	<u>Source</u>
1962	PULLAN L L	Pacific Telephone
1956	BICKERDIKE BERNICE R	Pacific Telephone
1950	BICKERDIKE BERNICE R	Pacific Telephone
	BICKERDIKE BERNICE R	Pacific Telephone
1945	MARY E BICKERDIKE	The Glendale Directory Co.
1940	BERNICE BICKERDIKE	Glendale Directory Co.

### N Isabel St

#### 315 N Isabel St

<u>Year</u>	<u>Uses</u>	<u>Source</u>
2014	KARA PRESCHOOL INC	EDR Digital Archive

### N ISABEL ST

#### 315 N ISABEL ST

<u>Year</u>	<u>Uses</u>	<u>Source</u>
1980	BALL BESSIE I	Pacific Telephone
1975	Tipton Cloy Jerry	Pacific Telephone
	Ball Bessie I	Pacific Telephone
1970	BALL BESSIE I	Pacific Telephone
	BALL BESSIE I	Pacific Telephone
1962	TIPTON CLOY JERRY	Pacific Telephone
1956	TIPTON CLOY JERRY R	Pacific Telephone
1950	TIPTON CLOY JERRY R	Pacific Telephone
	TIPTON CLOY JERRY R	Pacific Telephone
1945	C J TIPTON	The Glendale Directory Co.
1940	C J TIPTEN	Glendale Directory Co.

## FINDINGS

### 317 N ISABEL ST

<u>Year</u>	<u>Uses</u>	<u>Source</u>
1962	FITZ MAURICE LIEDA N	Pacific Telephone
1956	FITZ MAURICE LIEDA M	Pacific Telephone
1950	FITZ MAURICE LIEDA M R	Pacific Telephone
	FITZ MAURICE LIEDA M R	Pacific Telephone
1945	MRS L M FITZMAURICE	The Glendale Directory Co.
1940	SARAH 1M MEHARD	Glendale Directory Co.

### 318 N ISABEL ST

<u>Year</u>	<u>Uses</u>	<u>Source</u>
2006	No Current Listing	Haines Company
	No Current Listing	Haines Company, Inc.
1985	Resales Gamilil	Pacific Bell
	Resales Gabriel	Pacific Bell
1970	COOK HENRY J	Pacific Telephone
	COOK HENRY J	Pacific Telephone
1956	CLARK JIM TV SERV	Pacific Telephone
1950	SPELLMAN F A R	Pacific Telephone
	SPELLMAN F A R	Pacific Telephone
1945	F A SPELLRNAN	The Glendale Directory Co.
1940	F A SPELHNAN	Glendale Directory Co.
1935	SPEILMAN F A R	Los Angeles Directory Co.

### 321 N ISABEL ST

<u>Year</u>	<u>Uses</u>	<u>Source</u>
1970	BARTON RAYMOND B	Pacific Telephone
	BARTON RAYMOND B	Pacific Telephone
1962	EDWARDS FLORA L	Pacific Telephone
1956	EDWARDS FLORA L R	Pacific Telephone
1950	EDWARDS FLORA L R	Pacific Telephone
	EDWARDS FLORA L R	Pacific Telephone
1945	F E MAXWELL	The Glendale Directory Co.
1940	F E MAXWELL	Glendale Directory Co.
1935	DOROTHY ROY R	Los Angeles Directory Co.

### 322 N ISABEL ST

<u>Year</u>	<u>Uses</u>	<u>Source</u>
2006	APARTMENTS	Haines Company
	ABRAMIANVartan	Haines Company

## FINDINGS

<u>Year</u>	<u>Uses</u>	<u>Source</u>
2006	BABOLAMORAD	Haines Company
	Razrnik MARKARIANMarkar	Haines Company
	TSATURIAN Yegish	Haines Company
	ZADORYNArmond	Haines Company
	APARTMENTS	Haines Company, Inc.
	ABRAMIAN Vartan	Haines Company, Inc.
	BABOLAMORAD	Haines Company, Inc.
	Razmlk MARKARIAN Marir	Haines Company, Inc.
	TSATURIAN Yegish	Haines Company, Inc.
	ZADORYN Armond	Haines Company, Inc.
1995	Aiyawar Arun	Pacific Bell
1991	Patton Robin R	Pacific Bell
	Patton Ronald	Pacific Bell
	Rostami Serjik	Pacific Bell
1985	Billman C M	Pacific Bell
	Billman L M GHIs	Pacific Bell
	Danks D E	Pacific Bell
	Jones D	Pacific Bell
	Parkin Brian Scott Lucas	Pacific Bell
1980	BILLMAN C M	Pacific Telephone
	DANKS D E	Pacific Telephone
	OLIVIER M	Pacific Telephone
	ROMANO LENA	Pacific Telephone
	SUBIANTARA	Pacific Telephone
	WENBERG E C	Pacific Telephone
1975	Angone Conrad J	Pacific Telephone
	Billman C M	Pacific Telephone
	Danks D E	Pacific Telephone
	English G M	Pacific Telephone
	Paddock Mary Mrs	Pacific Telephone
	Taube Wm A	Pacific Telephone
1970	BAGLEY RALPH F	Pacific Telephone
	BURK MARIAN R	Pacific Telephone
	CAVINESS CURTIS W	Pacific Telephone
	HILL CONSTANCE MRS	Pacific Telephone
	JONES JOHN D	Pacific Telephone
	MCHENRY WILBUR L	Pacific Telephone
	PIPER ELIZABETH M	Pacific Telephone

## FINDINGS

<u>Year</u>	<u>Uses</u>	<u>Source</u>
1970	ZELLER DOUGLAS J	Pacific Telephone
	BAGLEY RALPH F	Pacific Telephone
	BURK MARIAN R	Pacific Telephone
	CAVINESS CURTIS W	Pacific Telephone
	HILL CONSTANCE MRS	Pacific Telephone
	JONES JOHN D	Pacific Telephone
	MCHENRY WILBUR L	Pacific Telephone
	PIPER ELIZABETH M	Pacific Telephone
	ZELLER DOUGLAS J	Pacific Telephone
	MARCHANT TOM GLENDALE	Pacific Telephone
	MARCHANT TOM GLENDALE	Pacific Telephone
1945	Z SCHUYLER	The Glendale Directory Co.
1940	CM1 HIGLEY	Glendale Directory Co.
1935	KNUDSON ALFRED G R	Los Angeles Directory Co.

### 324 N ISABEL ST

<u>Year</u>	<u>Uses</u>	<u>Source</u>
2006	a MINASSIANS Hrand	Haines Company
	a MINASSIANS Hrand	Haines Company, Inc.
1980	CUELLAR ANGEL	Pacific Telephone
1975	Nagel Frederick R	Pacific Telephone
1970	CUELLAR ANQEL	Pacific Telephone
	STUEWE CHAS	Pacific Telephone
	STUEWE CHAS	Pacific Telephone
	CUELLAR ANQEL	Pacific Telephone
1962	STUEWE CHAS	Pacific Telephone
1945	W J HOEHLEIN	The Glendale Directory Co.
1940	W J HOEHLEIN	Glendale Directory Co.
1935	UTTLEY HAROLD F R	Los Angeles Directory Co.

### 325 N ISABEL ST

<u>Year</u>	<u>Uses</u>	<u>Source</u>
1975	Simpson John B	Pacific Telephone

### N Isabel St

#### 327 N Isabel St

<u>Year</u>	<u>Uses</u>	<u>Source</u>
2010	UNIFACT	EDR Digital Archive

## FINDINGS

### **N ISABEL ST**

#### **327 N ISABEL ST**

<b><u>Year</u></b>	<b><u>Uses</u></b>	<b><u>Source</u></b>
2006	APARTMENTS	Haines Company
	ABNOOS Roozk	Haines Company
	ADAMIAN Sedik	Haines Company
	BALASIAN Eduard	Haines Company
	BOYADJIAN H	Haines Company
	CAZAAndrea	Haines Company
	DAMIAOAdriano A	Haines Company
	SARKSYANValenina	Haines Company
	VALLE Rosallna	Haines Company
	ZADOORIANAr Moon	Haines Company
	VALLE Rosallna	Haines Company
	APARTMENTS	Haines Company, Inc.
	ABNOOS Roozik	Haines Company, Inc.
	ADAMLAN Sedik	Haines Company, Inc.
	BALASIAN Eduard	Haines Company, Inc.
	BOYADJIANH	Haines Company, Inc.
	CAZAAndrea	Haines Company, Inc.
	SARKSYAN ValenlIna	Haines Company, Inc.
	VALLE Rosalina	Haines Company, Inc.
	ZADOORIAN Artoon	Haines Company, Inc.
1991	Abazyan Gevork	Pacific Bell
1985	Carneiro Joao Jose	Pacific Bell
	Gervasi Vincent	Pacific Bell
	Ovanesian Rafik	Pacific Bell
1980	BELMONTE M	Pacific Telephone
	BROUGHTON EDITH	Pacific Telephone
	LARSON EDYTHE M	Pacific Telephone
	RINGO ELSA JUANITA	Pacific Telephone
	SKEEN L	Pacific Telephone
1975	Wotherspoon Jessie E	Pacific Telephone
	Broughton Edith	Pacific Telephone
	Lee Louise BI Mrs	Pacific Telephone
	Wilson Hazel Mrs	Pacific Telephone
1970	BROSHE B	Pacific Telephone
	BROUGHTON EDITH	Pacific Telephone

## FINDINGS

<u>Year</u>	<u>Uses</u>	<u>Source</u>
1970	CARY G M	Pacific Telephone
	LEE LOUISE B MRS	Pacific Telephone
	SHELL GEO H	Pacific Telephone
	SODAKAS HELEN D	Pacific Telephone
	WILSON HAZEL MRS	Pacific Telephone
	BROSHE B	Pacific Telephone
	BROUGHTON EDITH	Pacific Telephone
	CARY G M	Pacific Telephone
	LEE LOUISE B MRS	Pacific Telephone
	SHELL GEO H	Pacific Telephone
	SODAKAS HELEN D	Pacific Telephone
	WILSON HAZEL MRS	Pacific Telephone
1962	ALLEN RICHARD	Pacific Telephone
	CRAMER WM W	Pacific Telephone
	LEE LOUISE B MRS	Pacific Telephone
	PEIRCE KATHRYN	Pacific Telephone
	STEAKLEY PATRICIA	Pacific Telephone
	STRASZACKER R MRS	Pacific Telephone
1956	GASSER EMIL F R	Pacific Telephone
1950	GASSER EMIL F R	Pacific Telephone
	GASSER EMIL F R	Pacific Telephone
1945	E F GASSER	The Glendale Directory Co.
1940	E F GASSER	Glendale Directory Co.
1935	GASSER EMIT F R	Los Angeles Directory Co.

### 328 N ISABEL ST

<u>Year</u>	<u>Uses</u>	<u>Source</u>
2006	a GHOTBI George	Haines Company
	KESHISHIANS Jen Ik	Haines Company
	a GHOTBI George	Haines Company, Inc.
	KESHISHIANS Jan Ik	Haines Company, Inc.
1985	Agopian Araxie A	Pacific Bell
1980	GHOTBI GEO & AIDA	Pacific Telephone
1975	Heap E	Pacific Telephone
	Jensen E T	Pacific Telephone
	Lee Wayne C	Pacific Telephone
1970	WARREN PERRY	Pacific Telephone
	WARREN PERRY	Pacific Telephone
1962	WARREN PERRY	Pacific Telephone



## FINDINGS

<u>Year</u>	<u>Uses</u>	<u>Source</u>
1956	WARREN PERRY R	Pacific Telephone
1950	WARREN PERRY R	Pacific Telephone
	WARREN PERRY R	Pacific Telephone
1945	P G WARREN 0 I	The Glendale Directory Co.
1940	P G WARREN	Glendale Directory Co.
1935	WARREN PERRY R	Los Angeles Directory Co.

### 331 N ISABEL ST

<u>Year</u>	<u>Uses</u>	<u>Source</u>
2006	AZIZIAN Genrik	Haines Company
	LATORREALberto	Haines Company
	LYMBERTOS Greta	Haines Company
	SABILE Rubirosa	Haines Company
	SARYANOganes	Haines Company
	SHAHBAZIAN	Haines Company
	Tatavoos	Haines Company
	o AZIZYAN Karen	Haines Company, Inc.
	a LATORRE Aberlo	Haines Company, Inc.
	a LYMBERTOS Grata	Haines Company, Inc.
	SABILERubirosa	Haines Company, Inc.
	a SARYAN Oganés	Haines Company, Inc.
	SHAHBAZIAN	Haines Company, Inc.
	Tatavoos	Haines Company, Inc.
1995	Concannon Robt B	Pacific Bell
1991	Byrd Larry R	Pacific Bell
	Concannon Robt BI	Pacific Bell
	Me Cune Dale	Pacific Bell
	Mc Cune Debbie Powell	Pacific Bell
	Migranyan Petros	Pacific Bell
1985	Me Cune Dale	Pacific Bell
	Byrd Larry R	Pacific Bell
	Concannon Robt BI	Pacific Bell
1980	BYRD LARRY R	Pacific Telephone
	RAMOS RAMON	Pacific Telephone
1962	MOCK CHAS A	Pacific Telephone
1956	MOCK CHAS A	Pacific Telephone
1950	HERRINGTON MARY C R	Pacific Telephone
	HERRINGTON MARY C R	Pacific Telephone
1945	J C CUMMINS	The Glendale Directory Co.

## FINDINGS

<u>Year</u>	<u>Uses</u>	<u>Source</u>
1940	3 C CUMMINNS	Glendale Directory Co.

### 332 N ISABEL ST

<u>Year</u>	<u>Uses</u>	<u>Source</u>
2006	IRETON Matt	Haines Company, Inc.
	CHEREPEP	Haines Company
	CUZAVitalina	Haines Company
	IRETON Matt	Haines Company
	CHEREE P	Haines Company, Inc.
	CUZAV Itallna	Haines Company, Inc.
1995	Bell Bell	Pacific Bell
	Zedlar Greg & Lisa	Pacific Bell
1991	Burk Richard Charles	Pacific Bell
	Davis R	Pacific Bell
	Boyko Walter N	Pacific Bell
	Boykoff Dave Investigator	Pacific Bell
	Boykoff Terry & Laurie	Pacific Bell
	Boylan A	Pacific Bell
	Burk Marian R	Pacific Bell
	Burk Michael	Pacific Bell
1985	Burk Marian R	Pacific Bell
	Farrell Jas W	Pacific Bell
	Farrell Jean	Pacific Bell
	Farrell Jim	Pacific Bell
	Hall Helen	Pacific Bell
	Walker Linda S	Pacific Bell
1980	HALL HELEN	Pacific Telephone
	MOORE ROBT A	Pacific Telephone
	TOLTZIS DAVID	Pacific Telephone
	BURK MARIAN R	Pacific Telephone
1975	Burk Marian R	Pacific Telephone
	Cline Roger C	Pacific Telephone
	Hall Helen	Pacific Telephone
	Moore Robt A	Pacific Telephone
	Res	Pacific Telephone
1970	AGNEW BIFF	Pacific Telephone
	COLTER HAROLD	Pacific Telephone
	DE PENTO JOANN	Pacific Telephone
	HAIGHT HERBERT MRS	Pacific Telephone

## FINDINGS

<u>Year</u>	<u>Uses</u>	<u>Source</u>
1970	MOORE ROBT A	Pacific Telephone
	AGNEW BIFF	Pacific Telephone
	COLTER HAROLD	Pacific Telephone
	DE PENTO JOANN	Pacific Telephone
	HAIGHT HERBERT MRS	Pacific Telephone
	MOORE ROBT A	Pacific Telephone
	WHITE M L	Pacific Telephone
	WHITE M L	Pacific Telephone
1956	JORDAN F M	Pacific Telephone
1950	SANTEE MAY NURSE R	Pacific Telephone
	SANTEE MAY NURSE R	Pacific Telephone
1945	MAY SANTEE	The Glendale Directory Co.
1940	W H FLYNN	Glendale Directory Co.

### 335 N ISABEL ST

<u>Year</u>	<u>Uses</u>	<u>Source</u>
2006	BROCKi E Ruth E	Haines Company
	BROCKIE Ruth E	Haines Company, Inc.
1995	Brockie Ruth E	Pacific Bell
1991	Mc Cullough G	Pacific Bell
	Brockie Ruth E	Pacific Bell
1985	Mc Cullough G	Pacific Bell
	Hubbard Ruth G	Pacific Bell
	Brockie Thos A	Pacific Bell
	Brockington Harry	Pacific Bell
1980	BRCOKIE THOS A	Pacific Telephone
	HUBBARD RUTH G	Pacific Telephone
	MCCULLOUGH G	Pacific Telephone
	NIX C J	Pacific Telephone
1975	Nix C J	Pacific Telephone
	Mc Cullough Jennis	Pacific Telephone
	Mc Cullough G	Pacific Telephone
	Johnston D D	Pacific Telephone
	Heidler Danl J	Pacific Telephone
	Brockie Thos A	Pacific Telephone
1970	WOOD AUBREY D MRS	Pacific Telephone
	MELANDER A C	Pacific Telephone
	KING FAITH B	Pacific Telephone
	DEMPSEY FRANCES	Pacific Telephone

## FINDINGS

<u>Year</u>	<u>Uses</u>	<u>Source</u>
1970	COPELAND FERN I MRS	Pacific Telephone
	WOOD AUBREY D MRS	Pacific Telephone
	MELANDER A C	Pacific Telephone
	KING FAITH B	Pacific Telephone
	DEMPSEY FRANCES	Pacific Telephone
	COPELAND FERN I MRS	Pacific Telephone
1962	REED MINNIE MRS	Pacific Telephone
1956	PATRICK ALICE MRS R	Pacific Telephone
1950	PATRICK ALICE MRS R	Pacific Telephone
	PATRICK ALICE MRS R	Pacific Telephone
1945	ALICE E PATRICK	The Glendale Directory Co.
1940	ALICE F PATRICCK A	Glendale Directory Co.
1935	PATRICK ALICE E MRS R	Los Angeles Directory Co.

### 336 N ISABEL ST

<u>Year</u>	<u>Uses</u>	<u>Source</u>
2006	o ZEVIN Martin	Haines Company
	o ZEVIN Marlin	Haines Company, Inc.
1991	Woolley C	Pacific Bell
1975	King J W	Pacific Telephone
1970	KING J W	Pacific Telephone
	KING J W	Pacific Telephone
1962	KING J W	Pacific Telephone
1956	KING J W R	Pacific Telephone
1950	KING J W R	Pacific Telephone
	KING J W R	Pacific Telephone
1945	HELEN L STILWELL	The Glendale Directory Co.
1940	HELEN L STILWELL	Glendale Directory Co.

### 337 N ISABEL ST

<u>Year</u>	<u>Uses</u>	<u>Source</u>
2006	SHAH Chlrag	Haines Company, Inc.
	APARTMENTS	Haines Company
	GRIGORIANAgavni	Haines Company
	GRIGORYAN Armnan	Haines Company
	MONGE Ines	Haines Company
	NANUCHARYAN	Haines Company
	Yeranui OHAJANYAN Artush	Haines Company
	SHAH Chirag	Haines Company

## FINDINGS

<u>Year</u>	<u>Uses</u>	<u>Source</u>
2006	APARTMENTS	Haines Company, Inc.
	GRIGORIAN Agavnl	Haines Company, Inc.
	GRIGORYANArman	Haines Company, Inc.
	MONGE Ines	Haines Company, Inc.
	NANUCHARYAN	Haines Company, Inc.
	Yeranul	Haines Company, Inc.
	OHAJANYANArtush	Haines Company, Inc.
1995	Bayrakdarian Sarkis	Pacific Bell
	Dierrahion Dikran & Karine	Pacific Bell
1991	Fausz Angela	Pacific Bell
	Gevorgian Edward	Pacific Bell
	Gevorgian Madelen	Pacific Bell
	Mason Sean J	Pacific Bell
	Woleaf Brian	Pacific Bell
1980	METEA VIRGIL	Pacific Telephone
1975	Metea Virgil	Pacific Telephone
1962	RIPLEY JAS W	Pacific Telephone
	RIPLEY LARRY F	Pacific Telephone
1956	UPHAUS WALTER	Pacific Telephone
1945	CARL GILMORE	The Glendale Directory Co.
1940	MARGT GATES	Glendale Directory Co.

### 340 N ISABEL ST

<u>Year</u>	<u>Uses</u>	<u>Source</u>
2006	AREEFINALi	Haines Company
	ELMERJ	Haines Company
	MARTEL Diana	Haines Company
	RUIZRafael	Haines Company
	ELMER J	Haines Company, Inc.
	RUIZ Rafael	Haines Company, Inc.
1995	Wirth Margaret Mrs	Pacific Bell
1991	Hil IM	Pacific Bell
	Wirta Margaret Mrs	Pacific Bell
	Wir Oh S &M	Pacific Bell
1985	HHIM	Pacific Bell
	Hill M E	Pacific Bell
	Long Gene C	Pacific Bell
	Murray Earl J	Pacific Bell
	Wolter D	Pacific Bell

## FINDINGS

<u>Year</u>	<u>Uses</u>	<u>Source</u>
1985	Cathey Hesteen	Pacific Bell
	Cathey J & K	Pacific Bell
1980	BERNDT RICHARD	Pacific Telephone
	CATHEY HESTEEN	Pacific Telephone
	HAUER D M	Pacific Telephone
	HILL M	Pacific Telephone
	MURRAY EARL J	Pacific Telephone
	WERNBLAD L M	Pacific Telephone
1975	Barlow E C	Pacific Telephone
	Conant S M	Pacific Telephone
	Dimambro Gwen	Pacific Telephone
	Hauer D M	Pacific Telephone
	Moore Carl E	Pacific Telephone
	Murray Earl J	Pacific Telephone
	Nunn M	Pacific Telephone
	Wernblad L M	Pacific Telephone
1970	ALTERMAN M S	Pacific Telephone
	AUSTIN FRED	Pacific Telephone
	MACKINNON MALCOLM C	Pacific Telephone
	MILLER ROBT E	Pacific Telephone
	MURRAY EARL J	Pacific Telephone
	WICKERSHAM LOIS	Pacific Telephone
	ALTERMAN M S	Pacific Telephone
	AUSTIN FRED	Pacific Telephone
	MACKINNON MALCOLM C	Pacific Telephone
	MILLER ROBT E	Pacific Telephone
MURRAY EARL J	Pacific Telephone	
1962	WICKERSHAM LOIS	Pacific Telephone
	ALLEN ROBT D MRS	Pacific Telephone
	ALTERMAN M S	Pacific Telephone
	DILLON MABEL L	Pacific Telephone
	GROSEK ANNE M	Pacific Telephone
	MILLER ROBT E	Pacific Telephone
1956	MURRAY EARL J	Pacific Telephone
	MILLER ROBT E	Pacific Telephone
	MURRAY EARL J	Pacific Telephone
	PIGG CARRIE D	Pacific Telephone
	ROUNDS DONALD R	Pacific Telephone

## FINDINGS

<u>Year</u>	<u>Uses</u>	<u>Source</u>
1956	SHOEMAKER H A JACK	Pacific Telephone

### 341 N ISABEL ST

<u>Year</u>	<u>Uses</u>	<u>Source</u>
2006	APARTMENTS ABRAI Matevous	Haines Company
	GRIGORIANN Jull	Haines Company
	JANPOLADYAN	Haines Company
	Margaret	Haines Company
	KHATCHIATRIAN	Haines Company
	Galane	Haines Company
	KRAGOSIAN Sitvart	Haines Company
	APARTMENTS ABRAI Malevous	Haines Company, Inc.
	BABAIAN Zvant	Haines Company, Inc.
	GRIGORIANN Jull	Haines Company, Inc.
	JANPOLADYAN	Haines Company, Inc.
	Margaret	Haines Company, Inc.
	KHATCHIATRIAN	Haines Company, Inc.
	Galane KRAGOSIAN Sitvart	Haines Company, Inc.
1995	Boyadzhan Gevork	Pacific Bell
1991	Cain Clarence	Pacific Bell
	Cain D	Pacific Bell
	Cain D	Pacific Bell
	Cain David	Pacific Bell
	Deangel Gwen F	Pacific Bell
	Hotz John	Pacific Bell
	Wileford Wm H	Pacific Bell
1985	Cain Clarence	Pacific Bell
	Cain D	Pacific Bell
	Terzian Haroot	Pacific Bell
	Willeford Wm H	Pacific Bell
1980	CAIN CLARENCE	Pacific Telephone
	EKEDAHL H	Pacific Telephone
	SWIHART OTIS L B	Pacific Telephone
	WILLEFORD WM H	Pacific Telephone
	WOODEN R	Pacific Telephone
1975	Betts M F	Pacific Telephone
	Cain Clarence	Pacific Telephone
	Crowle G	Pacific Telephone
	Ekedahl Helen L	Pacific Telephone

## FINDINGS

<u>Year</u>	<u>Uses</u>	<u>Source</u>
1975	Lindstrom Robt C	Pacific Telephone
	Pytell Jos S	Pacific Telephone
	Sundquist G T	Pacific Telephone
	Willeford Wm H	Pacific Telephone
1970	BETTS M F	Pacific Telephone
	BROOKS FREEMAN V	Pacific Telephone
	CROWLE G	Pacific Telephone
	KENNEDY I M	Pacific Telephone
	LINDSTROM ROBT C	Pacific Telephone
	MILLER ROBT D	Pacific Telephone
	TICHENOR C J	Pacific Telephone
	LONG L E	Pacific Telephone
	MILLER ROBT D	Pacific Telephone
	TICHENOR C J	Pacific Telephone
	BETTS M F	Pacific Telephone
	BROOKS FREEMAN V	Pacific Telephone
	CROWLE G	Pacific Telephone
	KENNEDY I M	Pacific Telephone
	LINDSTROM ROBT C	Pacific Telephone
LONG L E	Pacific Telephone	
1962	BROGDON BARBARA GLENDALE	Pacific Telephone
	BROGDON WM GLENDALE	Pacific Telephone
	ADAMS J C	Pacific Telephone
	BETTS MILDRED F MRS	Pacific Telephone
	HARANZO FRANK JR	Pacific Telephone
	KENNEDY ROBT W	Pacific Telephone
	LEAR JACK A	Pacific Telephone
	MC INTYRE LEAH M	Pacific Telephone
	MILBACH CLARA	Pacific Telephone
	TICHENOR C J	Pacific Telephone
	WAREHAM HARRY	Pacific Telephone
1956	BOLSON CELIA MRS	Pacific Telephone

### 343 N ISABEL ST

<u>Year</u>	<u>Uses</u>	<u>Source</u>
1956	BOLSON GENEVIEVE R	Pacific Telephone
1950	BOLSON J I R	Pacific Telephone
	BOLSON J I R	Pacific Telephone
1945	E L HARRINGTON	The Glendale Directory Co.



## FINDINGS

<u>Year</u>	<u>Uses</u>	<u>Source</u>
1940	LORENE H BEST	Glendale Directory Co.
1935	PARKINSON F N R	Los Angeles Directory Co.

### 344 N ISABEL ST

<u>Year</u>	<u>Uses</u>	<u>Source</u>
1945	JENNIE M ADAMS	The Glendale Directory Co.
1940	JENNIE MN ADAMS	Glendale Directory Co.

### 345 N ISABEL ST

<u>Year</u>	<u>Uses</u>	<u>Source</u>
1962	FLOWERS RUBY	Pacific Telephone
1956	CASE GRACE L R	Pacific Telephone
1950	CASE GRACE L R	Pacific Telephone
	CASE GRACE L R	Pacific Telephone
1945	L E KNAPP	The Glendale Directory Co.
1940	HENRIETTA VANDERBEEK	Glendale Directory Co.
1935	PUGH JOHN MRS R	Los Angeles Directory Co.

### 347 N ISABEL ST

<u>Year</u>	<u>Uses</u>	<u>Source</u>
1970	DECKER HARRIETTE	Pacific Telephone
	DECKER HARRIETTE	Pacific Telephone
1956	BROWN LUELLA C MRS	Pacific Telephone
1950	MITCHELL JEAN A R	Pacific Telephone
	MITCHELL JEAN A R	Pacific Telephone
1945	GRACE CASE	The Glendale Directory Co.
1940	GRACE CASE	Glendale Directory Co.
1935	WISEBAKER J L R	Los Angeles Directory Co.

### 207A N ISABEL ST

<u>Year</u>	<u>Uses</u>	<u>Source</u>
1980	CLARK CLARA MRS	Pacific Telephone
1956	GAGAN JAS J	Pacific Telephone
1945	O E BUEGHLY	The Glendale Directory Co.
1940	R W GOFF	Glendale Directory Co.

### 207B N ISABEL ST

<u>Year</u>	<u>Uses</u>	<u>Source</u>
1970	ORTON HOMER H	Pacific Telephone
	ORTON HOMER H	Pacific Telephone

## FINDINGS

<u>Year</u>	<u>Uses</u>	<u>Source</u>
1945	NELLIE A ZIMMERMAN	The Glendale Directory Co.
1940	HELEN LECHLER	Glendale Directory Co.

### 207C N ISABEL ST

<u>Year</u>	<u>Uses</u>	<u>Source</u>
1962	PYLE CHAS F	Pacific Telephone
1956	PYLE CHAS F	Pacific Telephone
1945	C F PYLE	The Glendale Directory Co.

### 207D N ISABEL ST

<u>Year</u>	<u>Uses</u>	<u>Source</u>
1962	SUMP ROSE MRS	Pacific Telephone
1956	SUMP ROSE MRS	Pacific Telephone
1945	ROSE M SUMP	The Glendale Directory Co.
1940	ANNA S BRUTON	Glendale Directory Co.

### 220A N ISABEL ST

<u>Year</u>	<u>Uses</u>	<u>Source</u>
1956	DODGE H G MRS R	Pacific Telephone
1950	DODGE H G MRS R	Pacific Telephone
	DODGE H G MRS R	Pacific Telephone

### 220B N ISABEL ST

<u>Year</u>	<u>Uses</u>	<u>Source</u>
1962	HINDS FRANK	Pacific Telephone
1950	ALBERS JOHN D R	Pacific Telephone
	ALBERS JOHN D R	Pacific Telephone

### 220C N ISABEL ST

<u>Year</u>	<u>Uses</u>	<u>Source</u>
1956	FOX HELEN L MRS	Pacific Telephone
1950	HARNED BETTY B R	Pacific Telephone
	HARNED BETTY B R	Pacific Telephone

### 220D N ISABEL ST

<u>Year</u>	<u>Uses</u>	<u>Source</u>
1950	COUSER GRACE MRS	Pacific Telephone
	COUSER GRACE MRS	Pacific Telephone

## FINDINGS

### 220E N ISABEL ST

<u>Year</u>	<u>Uses</u>	<u>Source</u>
1962	ODLAND H G	Pacific Telephone

### 220J N ISABEL ST

<u>Year</u>	<u>Uses</u>	<u>Source</u>
1956	MAC DONALD K D DR R	Pacific Telephone
1935	MACDONALD K D DR R	Los Angeles Directory Co.

### 220K N ISABEL ST

<u>Year</u>	<u>Uses</u>	<u>Source</u>
1956	OAKLEY ELDORA V	Pacific Telephone
1950	LIVINGSTON F M R	Pacific Telephone
	LIVINGSTON F M R	Pacific Telephone

### 221A N ISABEL ST

<u>Year</u>	<u>Uses</u>	<u>Source</u>
1980	MARIENFELDT GEO H	Pacific Telephone

### 224A N ISABEL ST

<u>Year</u>	<u>Uses</u>	<u>Source</u>
1956	PETERSON EVA MAE R	Pacific Telephone
1950	PETERSON EVA MAE R	Pacific Telephone
	PETERSON EVA MAE R	Pacific Telephone

### 224B N ISABEL ST

<u>Year</u>	<u>Uses</u>	<u>Source</u>
1962	ADAMS ANITA MRS	Pacific Telephone
1950	HAMILTON DAVID CHAS R	Pacific Telephone
	HAMILTON DAVID CHAS R	Pacific Telephone

### 224C N ISABEL ST

<u>Year</u>	<u>Uses</u>	<u>Source</u>
1962	SINGER IRENE	Pacific Telephone

### 224H N ISABEL ST

<u>Year</u>	<u>Uses</u>	<u>Source</u>
1962	SWAIM MABEL	Pacific Telephone

### 224J N ISABEL ST

<u>Year</u>	<u>Uses</u>	<u>Source</u>
1962	KNIGHT OPAL	Pacific Telephone

## FINDINGS

<u>Year</u>	<u>Uses</u>	<u>Source</u>
1956	EKLUND EINAR	Pacific Telephone
<b>229A N ISABEL ST</b>		
<u>Year</u>	<u>Uses</u>	<u>Source</u>
1950	WILSON SUE R	Pacific Telephone
	WILSON SUE R	Pacific Telephone
<b>231A N ISABEL ST</b>		
<u>Year</u>	<u>Uses</u>	<u>Source</u>
1962	FARR EVELYN MRS	Pacific Telephone
1956	BRONNENBERG RUSSELL	Pacific Telephone
1945	E S GRAY	The Glendale Directory Co.
<b>231B N ISABEL ST</b>		
<u>Year</u>	<u>Uses</u>	<u>Source</u>
1945	CHAS MCLAUGHLIN	The Glendale Directory Co.
<b>239A N ISABEL ST</b>		
<u>Year</u>	<u>Uses</u>	<u>Source</u>
1980	KROGH ALICE MRS	Pacific Telephone
1970	KROGH ALICE MRS 9A	Pacific Telephone
	KROGH ALICE MRS 9A	Pacific Telephone
1950	KENNARD E D R	Pacific Telephone
	KENNARD E D R	Pacific Telephone
1945	BEATRICE HARRELL	The Glendale Directory Co.
<b>239B N ISABEL ST</b>		
<u>Year</u>	<u>Uses</u>	<u>Source</u>
1956	RICE ANNA B	Pacific Telephone
1945	CORNELIA WEEKS I	The Glendale Directory Co.
<b>239C N ISABEL ST</b>		
<u>Year</u>	<u>Uses</u>	<u>Source</u>
1970	BIRMINGHAM P P 2D	Pacific Telephone
	BIRMINGHAM P P 2D	Pacific Telephone
<b>300A N ISABEL ST</b>		
<u>Year</u>	<u>Uses</u>	<u>Source</u>
1970	DEL VALLE MANUEL	Pacific Telephone
	DEL VALLE MANUEL	Pacific Telephone

## FINDINGS

### 304A N ISABEL ST

<u>Year</u>	<u>Uses</u>	<u>Source</u>
1956	MOSHER GEO E DR R	Pacific Telephone
1950	MOSHER GEO E DR R	Pacific Telephone
	MOSHER GEO E DR R	Pacific Telephone

### 306A N ISABEL ST

<u>Year</u>	<u>Uses</u>	<u>Source</u>
1970	OTT RAY T	Pacific Telephone
	OTT RAY T	Pacific Telephone
1962	HITZ ALTA M	Pacific Telephone
1956	MOONEY RUSSELL A JR	Pacific Telephone

### 308A N ISABEL ST

<u>Year</u>	<u>Uses</u>	<u>Source</u>
1970	LAIRD INEZ	Pacific Telephone
	LAIRD INEZ	Pacific Telephone
1956	PHILIPPONE ADOLPH F	Pacific Telephone

### 308B N ISABEL ST

<u>Year</u>	<u>Uses</u>	<u>Source</u>
1970	WRIGHT P L	Pacific Telephone
	WRIGHT P L	Pacific Telephone
1962	SKIPTON RICHARD L	Pacific Telephone
1956	ST CLAIR WALTER H	Pacific Telephone

### 318A N ISABEL ST

<u>Year</u>	<u>Uses</u>	<u>Source</u>
1970	JONES JOHN S	Pacific Telephone
	FLORA RICHARD	Pacific Telephone
	JONES JOHN S	Pacific Telephone
	FLORA RICHARD	Pacific Telephone
1962	THOMPSON LUELLA	Pacific Telephone
1956	SPELLMAN F A R	Pacific Telephone
1945	L M DUNAGAN	The Glendale Directory Co.
1940	L M1 DUNAGAN	Glendale Directory Co.

### 324A N ISABEL ST

<u>Year</u>	<u>Uses</u>	<u>Source</u>
1956	GIBSON R A	Pacific Telephone

## FINDINGS

### 337A N ISABEL ST

<u>Year</u>	<u>Uses</u>	<u>Source</u>
1970	JONES TOM	Pacific Telephone
	JONES TOM	Pacific Telephone
1962	STIRES JOHN A	Pacific Telephone
1950	WALTZ G E R	Pacific Telephone
	WALTZ G E R	Pacific Telephone
1945	GRACE KELLER	The Glendale Directory Co.

### 340A N ISABEL ST

<u>Year</u>	<u>Uses</u>	<u>Source</u>
1970	POWELL H S	Pacific Telephone
	POWELL H S	Pacific Telephone
1956	JONES LEONA R	Pacific Telephone

### 340B N ISABEL ST

<u>Year</u>	<u>Uses</u>	<u>Source</u>
1962	STAUB HARRY A MRS	Pacific Telephone

### 340G N ISABEL ST

<u>Year</u>	<u>Uses</u>	<u>Source</u>
1956	EBERHARDT AGNES	Pacific Telephone

### 220 D N ISABEL ST

<u>Year</u>	<u>Uses</u>	<u>Source</u>
1956	ANDERSON HILDEGARD R	Pacific Telephone

### 209 1/2 N ISABEL ST

<u>Year</u>	<u>Uses</u>	<u>Source</u>
1950	HUTCHISON EARL R	Pacific Telephone
	HUTCHISON EARL R	Pacific Telephone
1945	N W CHANEY	The Glendale Directory Co.
1940	MATTIE A LANE	Glendale Directory Co.

### 218 1/2 N ISABEL ST

<u>Year</u>	<u>Uses</u>	<u>Source</u>
1945	ETHEL CONDON	The Glendale Directory Co.
1940	FRANCES H MORTZE	Glendale Directory Co.

### 220 1/2 N ISABEL ST

<u>Year</u>	<u>Uses</u>	<u>Source</u>
1956	BULLOCK HALLIE R	Pacific Telephone

## FINDINGS

### 221 1/2 N ISABEL ST

<u>Year</u>	<u>Uses</u>	<u>Source</u>
1962	OLIVER A M	Pacific Telephone
1956	GABLES VICTOR A R	Pacific Telephone
1950	MILBERGER PAUL J R	Pacific Telephone
	MILBERGER PAUL J R	Pacific Telephone
1945	W F JOHNSON	The Glendale Directory Co.
1940	G0 H SWARTZ	Glendale Directory Co.

### 223 1/2 N ISABEL ST

<u>Year</u>	<u>Uses</u>	<u>Source</u>
1970	DONOHUE L J	Pacific Telephone
	DONOHUE L J	Pacific Telephone
1962	DONOHUE L J	Pacific Telephone
1956	ALLEN CLARA RAY FARWELL R	Pacific Telephone
1945	S R FAULKNER	The Glendale Directory Co.
1940	GERTRUDE A SKAIN	Glendale Directory Co.

### 231 1/2 N ISABEL ST

<u>Year</u>	<u>Uses</u>	<u>Source</u>
1945	V A HOUGH	The Glendale Directory Co.
1940	J L ALLEN	Glendale Directory Co.

### 311 1/2 N ISABEL ST

<u>Year</u>	<u>Uses</u>	<u>Source</u>
1945	OTTO WOLFE	The Glendale Directory Co.
1940	EDITH M HOUDA	Glendale Directory Co.

### 312 1/2 N ISABEL ST

<u>Year</u>	<u>Uses</u>	<u>Source</u>
1962	WALLING LEON S	Pacific Telephone
1956	WALLING LEON S	Pacific Telephone
1945	F E RICK	The Glendale Directory Co.
1940	B T KIRK	Glendale Directory Co.

### 220-224K N ISABEL ST

<u>Year</u>	<u>Uses</u>	<u>Source</u>
1940	MADRID GARDEN COURT	Glendale Directory Co.

## FINDINGS

### N JACKSON

#### 228 N JACKSON

<u>Year</u>	<u>Uses</u>	<u>Source</u>
1990	INTERPROBE GLENDALE	Pacific Bell
	JONES LAWRENCE S SECURITY CONSLTNT GLENDALE	Pacific Bell
1986	JONES LAWRENCE S SECURITY CONSLTNT GLANDALE	Pacific Bell
1981	ELZIK S S GLENDALE	Pacific Telephone

#### 240 N JACKSON

<u>Year</u>	<u>Uses</u>	<u>Source</u>
1981	CUELLAR CLEMENCIA GLENDALE	Pacific Telephone

#### 303 N JACKSON

<u>Year</u>	<u>Uses</u>	<u>Source</u>
1985	MARSHALL MICHELE COMPLETION BONDS	Pacific Bell
	MARSHALL FILMS INC	Pacific Bell
1981	HURLEY PATRICK J GLENDALE	Pacific Telephone

#### 330 N JACKSON

<u>Year</u>	<u>Uses</u>	<u>Source</u>
1990	BUONA VITA APTS GLENDALE	Pacific Bell
1981	BUONA VITA APTS GLENDALE	Pacific Telephone

#### 345 N JACKSON

<u>Year</u>	<u>Uses</u>	<u>Source</u>
1990	KRONFLI TED-ADEL GLENDALE	Pacific Bell

### N JACKSON ST

#### 201 N JACKSON ST

<u>Year</u>	<u>Uses</u>	<u>Source</u>
2006	LEEJ	Haines Company
	TISBY PhIneas	Haines Company
	TISBY Phineas	Haines Company
	YAMAUCHI Lisa	Haines Company
	DJAHANIANik	Haines Company



## FINDINGS

### 202 N JACKSON ST

<u>Year</u>	<u>Uses</u>	<u>Source</u>
2006	HAINES & CC	Haines Company
	WOLDEYOHANSC	Haines Company

### 203 N JACKSON ST

<u>Year</u>	<u>Uses</u>	<u>Source</u>
2006	HO Ellen	Haines Company
	HEALY Meagan	Haines Company

### 204 N JACKSON ST

<u>Year</u>	<u>Uses</u>	<u>Source</u>
2006	KHUDATYAN Levon	Haines Company
	FOREMAN Ron	Haines Company
	GUARNERADawn	Haines Company
1940	DOROTHY M KETCHUAM	Glendale Directory Co.

### 205 N JACKSON ST

<u>Year</u>	<u>Uses</u>	<u>Source</u>
2006	BARSEGHIAN Toma	Haines Company
	MORADIAN Ararat	Haines Company
	NIGRO Fred	Haines Company

### N Jackson St

#### 206 N Jackson St

<u>Year</u>	<u>Uses</u>	<u>Source</u>
2014	CLOUD V ENTERPRISES	EDR Digital Archive
	ETHEL JSPHINE SCNTLAND FNDTION	EDR Digital Archive
	GALWAY PARTNR A CAL LTD PARTNR	EDR Digital Archive
	SARKIS KESHISHYAN INC	EDR Digital Archive
	ADAMIAN JOSEPH DDS	EDR Digital Archive
	ARPI HOME HEALTH CARE INC	EDR Digital Archive
	GLYNN PHILLIPS & CO	EDR Digital Archive
	JACKSON PHOENIX INC	EDR Digital Archive
	DEAD END PROPERTIES INC	EDR Digital Archive
	TILEM DAVID A LAW OFFICES	EDR Digital Archive
2010	INSTITUTE OF WOMENS HEALT	EDR Digital Archive
	TILEM DAVID A LAW OFFICES	EDR Digital Archive
	JACKSON PHOENIX INC	EDR Digital Archive
	GLYNN PHILLIPS & CO	EDR Digital Archive

## FINDINGS

<u>Year</u>	<u>Uses</u>	<u>Source</u>
2010	PLESE ANTON ATTORNEY	EDR Digital Archive
	LAW OFFICE DOUGLAS A FRYMER	EDR Digital Archive
	MCNALLY & CROWDER LLP	EDR Digital Archive
	LALEIAN ANTRANIK DDS	EDR Digital Archive
	SARKIS KESHISHYAN INC	EDR Digital Archive
	ADAMIAN JOSEPH DDS	EDR Digital Archive
	GEL COMMUNICATIONS INC	EDR Digital Archive
	ARPI HOME HEALTH CARE SVCS	EDR Digital Archive
	ETHEL JSPHINE SCNTLAND FNDTION	EDR Digital Archive
	GALWAY PARTNR A CAL LTD PARTNR	EDR Digital Archive
	KERLEY SARAH CONSERVATOR	EDR Digital Archive
	AJB MANAGEMENT SERVICES INC	EDR Digital Archive

### N JACKSON ST

#### 206 N JACKSON ST

<u>Year</u>	<u>Uses</u>	<u>Source</u>
2006	ADAMIAN JOSEPH	Haines Company
	DDS CROWDER	Haines Company
	DOUGLAS A GEL	Haines Company
	COMMUNICATIONS GLYNNPHILUPS&	Haines Company
	CO INC CPAS HOWELLESLEIE	Haines Company
	KESHISHYAN	Haines Company
	SARKIS DDS MCNALLY AND	Haines Company
	CROWDER LLP PACGLOBAL	Haines Company
	i NVSTMT MGMT CO PAUL F GLASS&	Haines Company
	ASSOCIATES	Haines Company
	BUILDING	Haines Company, Inc.
	ADAMIAN JOSEPH DDS	Haines Company, Inc.
	CROWOER DOUGLAS A	Haines Company, Inc.
	GEL COMMUNICATIONS	Haines Company, Inc.
	GLYNN PHILLIPS& CO INC CPAS	Haines Company, Inc.
	HOWELLESLEIE	Haines Company, Inc.
	KESHISHYAN SARKIS 0 DS	Haines Company, Inc.
	LAW OFFICES OF DAVID A TILB	Haines Company, Inc.
	MCNALLYAND CROWDER LLP	Haines Company, Inc.
	PAC GLOBAL INVSTUT MGMT CO	Haines Company, Inc.
	PAULFGLOSS & ASSOCIATES	Haines Company, Inc.
	TILEM DAVID A LAW OFFICE	Haines Company, Inc.

## FINDINGS

<u>Year</u>	<u>Uses</u>	<u>Source</u>
2006	Tf LEM DAVID A LAW	Haines Company, Inc.
	OFFICE OF	Haines Company, Inc.
1995	Roth Group The	Pacific Bell
	Rowell John D atty	Pacific Bell
	Tessier Robert M atty	Pacific Bell
	Wall Jean Marie atty at law	Pacific Bell
1985	Carter Robt J Agcy Inc	Pacific Bell
	PE TE RS ON W AN DA RE ALTY	Pacific Bell
	Roger York	Pacific Bell
1980	CAR CROSS MANAGEMENT	Pacific Telephone
	CARTER ROBT J AGCY INC	Pacific Telephone
	CROSSMAN INS AGENCY INC	Pacific Telephone
1975	Sewell Harry A Dr	Pacific Telephone
1970	LESLIE WM W DR	Pacific Telephone
	LINK JOHN B DR OFC	Pacific Telephone
	LESLIE WM W DR	Pacific Telephone
	LINK JOHN B DR OFC	Pacific Telephone
1962	LEE S BEAUTY SALON	Pacific Telephone
	LEHMAN FRED A JR	Pacific Telephone
	LEHMAN PATRICIA	Pacific Telephone
1956	ISENMAN JAS R	Pacific Telephone
	LEE S BEAUTY SALON	Pacific Telephone
1950	LEE S BEAUTY SALON	Pacific Telephone
	WHITTIER WALTER F R	Pacific Telephone
	LEE S BEAUTY SALON	Pacific Telephone
	WHITTIER WALTER F R	Pacific Telephone
1945	J A NEWTON (CHIRO)	The Glendale Directory Co.
1940	J A NEWTON (CHIRO)	Glendale Directory Co.

### 208 N JACKSON ST

<u>Year</u>	<u>Uses</u>	<u>Source</u>
1980	KANE ROBERT W	Pacific Telephone
1975	Onken Rudilph K	Pacific Telephone
1970	SHIPMAN NELLIE MRS	Pacific Telephone
	SHIPMAN NELLIE MRS	Pacific Telephone
1962	SHIPMAN NELLIE MRS	Pacific Telephone
1945	C M ATHERTON	The Glendale Directory Co.
1940	C M ATHERTON	Glendale Directory Co.

## FINDINGS

### 209 N JACKSON ST

<u>Year</u>	<u>Uses</u>	<u>Source</u>
2006	SEGAL Aida	Haines Company

### 210 N JACKSON ST

<u>Year</u>	<u>Uses</u>	<u>Source</u>
2006	ROSE Michael	Haines Company, Inc.
	RHINEHARTm Andrea	Haines Company, Inc.
1985	Jones Estella	Pacific Bell
1980	JONES ESTELLA	Pacific Telephone
1956	HODD MARIE MRS	Pacific Telephone
1950	GREELEY LEVINA B R	Pacific Telephone
	GREELEY LEVINA B R	Pacific Telephone
1945	HARRIET A WINTERS	The Glendale Directory Co.
1940	HARRIET A WINTERS	Glendale Directory Co.

### N Jackson St

#### 212 N Jackson St

<u>Year</u>	<u>Uses</u>	<u>Source</u>
2014	212 NORTH JACKSON INC	EDR Digital Archive
2010	G BLESSING INC	EDR Digital Archive

### N JACKSON ST

#### 212 N JACKSON ST

<u>Year</u>	<u>Uses</u>	<u>Source</u>
2006	BANAAGLetty	Haines Company
	JAMSHi DI Roslam	Haines Company
	KAROGLANYAN Igor	Haines Company
	SANO Dardene	Haines Company
	TERJIMANIAN Ike	Haines Company
	SANWGLetda	Haines Company, Inc.
	ODVONAnelia	Haines Company, Inc.
	JAMSHIDIRostam	Haines Company, Inc.
	KAROGLANYANIgor	Haines Company, Inc.
	OMARTINEZOigna	Haines Company, Inc.
	MARTINEZDigna	Haines Company
	TERJIMANI AN Ike	Haines Company, Inc.
	o SANO Darene	Haines Company, Inc.

## FINDINGS

<u>Year</u>	<u>Uses</u>	<u>Source</u>
2006	SALAS Manolita	Haines Company, Inc.
	PUEN Ray	Haines Company, Inc.
1995	Banaag L	Pacific Bell
1991	OBrien Randall S	Pacific Bell
1985	Choe Song Ha	Pacific Bell
	Kim Heung Joong	Pacific Bell
	Mc Tague Louis F	Pacific Bell
	Moore Robt A	Pacific Bell
1970	ROCHELEAU GEO L	Pacific Telephone
	ROCHELEAU GEO L	Pacific Telephone
1962	ROCHELEAU GEO L	Pacific Telephone
1956	ROCHELEAU GEO L R	Pacific Telephone
1950	ROCHELEAU GEO L R	Pacific Telephone
	ROCHELEAU GEO L R	Pacific Telephone
1945	G L ROCHELEAU	The Glendale Directory Co.
1940	W A DUNLAP	Glendale Directory Co.

### 215 N JACKSON ST

<u>Year</u>	<u>Uses</u>	<u>Source</u>
1985	Dutro Lloyd	Pacific Bell
1970	DAILY ALLAN F SENIOR HIGH SCHOOL	Pacific Telephone
	DAILY ALLAN F SENIOR HIGH SCHOOL	Pacific Telephone

### 216 N JACKSON ST

<u>Year</u>	<u>Uses</u>	<u>Source</u>
2006	MELINKIANV	Haines Company
	MEUNKIANV	Haines Company, Inc.
1985	Marchi Charlene L	Pacific Bell
	Marchibroda Ted Jr	Pacific Bell
	Marchinsky R F	Pacific Bell
1980	MARCHI CHARLENE L	Pacific Telephone
1970	ABBINANTE PHIL	Pacific Telephone
	ABBINANTE PHIL	Pacific Telephone
1962	REED DOSSIE	Pacific Telephone
1956	FARR FRANCES F	Pacific Telephone
1950	WOLLSHLEGER HERBERT E R	Pacific Telephone
	WOLLSHLEGER HERBERT E R	Pacific Telephone
1945	H E WOLLSHLEGER	The Glendale Directory Co.
1940	FAITH E BRODINE	Glendale Directory Co.

## FINDINGS

<u>Year</u>	<u>Uses</u>	<u>Source</u>
1935	LE GORE CLARA A R	Los Angeles Directory Co.

### 218 N JACKSON ST

<u>Year</u>	<u>Uses</u>	<u>Source</u>
2006	SARKISYAN Maden	Haines Company, Inc.
	SARKISYAN Madlen	Haines Company
1995	Riley S	Pacific Bell
1991	Riley S	Pacific Bell
1985	Di Grazio Randy T	Pacific Bell
	Digrazia Chris	Pacific Bell
1970	AMELSBERG DICK MRS	Pacific Telephone
	AMELSBERG DICK MRS	Pacific Telephone
1962	SUMMERS C W	Pacific Telephone
1956	MORROW CLYDE H R	Pacific Telephone
1950	MORROW CLYDE H R	Pacific Telephone
	MORROW CLYDE H R	Pacific Telephone
1945	HELEN H GILBERT	The Glendale Directory Co.
1940	J H HAMMOND	Glendale Directory Co.

### 221 N JACKSON ST

<u>Year</u>	<u>Uses</u>	<u>Source</u>
2006	MITSA NSKA Milra	Haines Company

### 222 N JACKSON ST

<u>Year</u>	<u>Uses</u>	<u>Source</u>
2006	APARTMENTS ANTONIANSatik	Haines Company
	BUCHANAN Bruce F	Haines Company
	Sr GOHEEN Frederick	Haines Company
	HAUCKK	Haines Company
	RODRIGUEZPatrdca	Haines Company
	TUTTLE Frank	Haines Company
	APARTMENTS	Haines Company, Inc.
	ANTONIAN Sa 8k	Haines Company, Inc.
1995	Avanesianse Arpenik	Pacific Bell
	Buchanan Bruce F Sr	Pacific Bell
	Megherdijsan Amalia	Pacific Bell
	Tuttle Frank	Pacific Bell
	Watt Raymond	Pacific Bell
1991	Avanesianse Arpenik	Pacific Bell

## FINDINGS

<u>Year</u>	<u>Uses</u>	<u>Source</u>
1991	Buchanan Bruce F Sr	Pacific Bell
	Buchanan C Tul	Pacific Bell
	Buchanan C GHIS	Pacific Bell
	Buchanan CL	Pacific Bell
	Megherdijian Amalia	Pacific Bell
	Reiken Oscar F	Pacific Bell
	Tuttle Frank	Pacific Bell
1985	Bishop E M	Pacific Bell
	Buchanan Bruce F Sr	Pacific Bell
	Hagblom Carmen	Pacific Bell
	Kordenbrock Keth	Pacific Bell
	Perreault Yolande	Pacific Bell
	Tang KS	Pacific Bell
1980	Tuttle Frank	Pacific Bell
	BILAND LARRY	Pacific Telephone
	DADIAN EISAE A	Pacific Telephone
	GARCIA T I	Pacific Telephone
	HAYES BESSIE G	Pacific Telephone
	HURLEY ROBT D & JEANNE T	Pacific Telephone
	IWANSKI ANTHONY J	Pacific Telephone
	KORDENBROCK KETH	Pacific Telephone
	KOSTH P & M	Pacific Telephone
	ROBINSON GEO A	Pacific Telephone
1975	Birdsley Karen A	Pacific Telephone
	Cadwallader C	Pacific Telephone
	Jias Wm	Pacific Telephone
	Reed Ellen	Pacific Telephone
1970	AIMES KIRK	Pacific Telephone
	AIMES KIRK	Pacific Telephone
	DAVIS RONALD D	Pacific Telephone
	HARLEMAN STEVEN M	Pacific Telephone
	JONES PAM C	Pacific Telephone
	KORDENBROCK KETH	Pacific Telephone
	MOSS ROBT S	Pacific Telephone
	OLDAKER ERIC MRS	Pacific Telephone
	PERRY MAE M	Pacific Telephone
	REED ELLEN	Pacific Telephone
DAVIS RONALD D	Pacific Telephone	

## FINDINGS

<u>Year</u>	<u>Uses</u>	<u>Source</u>
1970	HARLEMAN STEVEN M	Pacific Telephone
	JONES PAM C	Pacific Telephone
	KORDENBROCK KETH	Pacific Telephone
	MOSS ROBT S	Pacific Telephone
	OLDAKER ERIC MRS	Pacific Telephone
	PERRY MAE M	Pacific Telephone
	REED ELLEN	Pacific Telephone
1962	OLDAKER ERIC MRS	Pacific Telephone
	LARSON C R	Pacific Telephone
	ARNOLD NANCY	Pacific Telephone
	BROWN GLENN H	Pacific Telephone
	KELLEY ADDISON W	Pacific Telephone
	KELLEY MARY E	Pacific Telephone
1956	YOUNG PETER	Pacific Telephone
	BROWN GEO W	Pacific Telephone
	GRAHAM WM B	Pacific Telephone
	MEARS BETTY A	Pacific Telephone
	MUELLER AUGUSTA	Pacific Telephone
	TOWSON T J	Pacific Telephone
	WILSON JAS	Pacific Telephone
1950	YOUNG NANCY L	Pacific Telephone
	COLLETT HAROLD R	Pacific Telephone
	COLLETT HAROLD R	Pacific Telephone
1945	F C GOODRICH	The Glendale Directory Co.
1940	F C GOODRICH	Glendale Directory Co.

### 224 N JACKSON ST

<u>Year</u>	<u>Uses</u>	<u>Source</u>
1995	Kidder Hugh W	Pacific Bell
	Abramian Vartan	Pacific Bell
1991	Kidder PA	Pacific Bell
	Kidder Nathan	Pacific Bell
	Kidder L K Woodland Park Estate W His	Pacific Bell
	Kidder Hugh W	Pacific Bell
1985	Kidder Peabody & Co Incorporated Los Angeles From The Following Exchanges Only Agoura La Crescenta Burbank North Hollywood Canoga Park Van Nuys No Charge Ask Opr For	Pacific Bell
	Kidder I K Woodland Park Estate W His	Pacific Bell



## FINDINGS

<u>Year</u>	<u>Uses</u>	<u>Source</u>
1985	Kidder Hugh W	Pacific Bell
1962	SNODDY C B	Pacific Telephone
1956	SNODDY CLARA B R	Pacific Telephone
1950	SNODDY CLARA B R	Pacific Telephone
	SNODDY CLARA B R	Pacific Telephone
1945	CLARA B SNODDY	The Glendale Directory Co.
1940	W J SNODDY	Glendale Directory Co.
1935	LIPPINCOTT A A DR R	Los Angeles Directory Co.

### 226 N JACKSON ST

<u>Year</u>	<u>Uses</u>	<u>Source</u>
2006	ROWLETT Robert	Haines Company
	STOYANOVA Tatiana	Haines Company
	SANTAMARIAMiguel	Haines Company
	SANTAMARIA Miguel	Haines Company, Inc.
1985	De Boer Mark N	Pacific Bell
	Marin Mariana	Pacific Bell
1980	COMBS J C	Pacific Telephone
1970	BENEFIEL PAUL	Pacific Telephone
	BENEFIEL PAUL	Pacific Telephone
1962	ZABEL B R	Pacific Telephone
1945	ALBERT ZABEL	The Glendale Directory Co.
1940	A D STRAYER	Glendale Directory Co.
1935	FRIEDMAN J F R	Los Angeles Directory Co.

### N Jackson St

#### 228 N Jackson St

<u>Year</u>	<u>Uses</u>	<u>Source</u>
2014	ARMENIAN CHRISTIANS OF EVANGEL	EDR Digital Archive
	FLOOR MAPPING	EDR Digital Archive
2010	ARMENIAN CHRISTIANS OF EVANGEL	EDR Digital Archive

### N JACKSON ST

#### 228 N JACKSON ST

<u>Year</u>	<u>Uses</u>	<u>Source</u>
2006	JONES Doris M 818 956 6676 B	Haines Company, Inc.
	EULAUAC	Haines Company, Inc.
	EDOLANDNoeart	Haines Company, Inc.

## FINDINGS

<u>Year</u>	<u>Uses</u>	<u>Source</u>
2006	JONES Doris M 818 956 6676e	Haines Company
	EULALIAC	Haines Company
	E DOLANDNorbert	Haines Company
1995	i Jones Lawrence S securty consltnt	Pacific Bell
	Jones Lawrence S	Pacific Bell
	Jones Lawrence S	Pacific Bell
	Interprobe	Pacific Bell
	Employee Screening Services Inc	Pacific Bell
	Doland Norbert	Pacific Bell
	Barnett William	Pacific Bell
1991	Jones Lawrence S securty consltnt	Pacific Bell
	Employee Screening Services Inc	Pacific Bell
	Interprobe	Pacific Bell
1985	Veleber D M	Pacific Bell
	Pickett G Gordon	Pacific Bell
	Le Blanc CJ	Pacific Bell
	Jones Lawrence S	Pacific Bell
1980	ELZIK S S	Pacific Telephone
	LEBLANC C J	Pacific Telephone
	PICKETT G GORDON	Pacific Telephone
1970	VASULKA IONA M	Pacific Telephone
	STRAUSS ROY L	Pacific Telephone
	MACKLIN ROBT A	Pacific Telephone
	VASULKA IONA M	Pacific Telephone
	STRAUSS ROY L	Pacific Telephone
	MACKLIN ROBT A	Pacific Telephone
1962	MCMANUS FREDERICK J	Pacific Telephone
1950	MORROW ROY B R	Pacific Telephone
	BISSELL G A R	Pacific Telephone
	MORROW ROY B R	Pacific Telephone
	BISSELL G A R	Pacific Telephone
1945	RUTH D WILSON	The Glendale Directory Co.
1940	RUTH 1 WILSON	Glendale Directory Co.

### 230 N JACKSON ST

<u>Year</u>	<u>Uses</u>	<u>Source</u>
2006	TASHJIAN Hagop	Haines Company

## FINDINGS

### **N Jackson St**

#### **234 N Jackson St**

<u>Year</u>	<u>Uses</u>	<u>Source</u>
2010	VICTIMS OF SPINAL CORD INJURY	EDR Digital Archive

### **N JACKSON ST**

#### **234 N JACKSON ST**

<u>Year</u>	<u>Uses</u>	<u>Source</u>
2006	LOPEZXoch II	Haines Company
	No Current Listing	Haines Company, Inc.
1995	Kiser Kirk J landscape architect	Pacific Bell
1991	Kiser Kirk & Aurora	Pacific Bell
	Lyons APaul	Pacific Bell
	Lyons Alan & Denise	Pacific Bell
1985	Goossens John	Pacific Bell
	Phaup Thos	Pacific Bell
	Neeley Ken	Pacific Bell
1980	MARCKESE JEFFREY N	Pacific Telephone
	NEELEY KEN	Pacific Telephone
1970	BODE H F	Pacific Telephone
	GLOCKNER CHAS V MRS	Pacific Telephone
	JOSY FRED K	Pacific Telephone
	LUTZ WALTER J	Pacific Telephone
	PIERCE E	Pacific Telephone
	RIEDEL MILDRED J	Pacific Telephone
	BODE H F	Pacific Telephone
	GLOCKNER CHAS V MRS	Pacific Telephone
	JOSY FRED K	Pacific Telephone
	LUTZ WALTER J	Pacific Telephone
	PIERCE E	Pacific Telephone
	RIEDEL MILDRED J	Pacific Telephone
1962	GLOCKNER CHAS V MRS	Pacific Telephone
	PIERCE E	Pacific Telephone
	DARNELL W C DR CHIRPRCTR	Pacific Telephone
	BODE H F	Pacific Telephone
1956	GRAY W D	Pacific Telephone
	KRAMER CHAS P	Pacific Telephone
	PIRONE ANDREW J JR	Pacific Telephone

## FINDINGS

<u>Year</u>	<u>Uses</u>	<u>Source</u>
1956	PROCTOR DOUGLAS K JR	Pacific Telephone
1950	ZIRKELBACH GEO F R	Pacific Telephone
	ZIRKELBACH GEO F R	Pacific Telephone
1945	F C KEARNE	The Glendale Directory Co.
1940	F C KEARNE	Glendale Directory Co.
1935	KEARNE F C R	Los Angeles Directory Co.

### N Jackson St

#### 238 N Jackson St

<u>Year</u>	<u>Uses</u>	<u>Source</u>
2014	SHAMMAS LOUTFI	EDR Digital Archive
2010	SHAMMAS LOUTFI	EDR Digital Archive

### N JACKSON ST

#### 238 N JACKSON ST

<u>Year</u>	<u>Uses</u>	<u>Source</u>
2006	MANOOKIANRima	Haines Company
	MANOOKIAN Rima	Haines Company, Inc.
1995	Kutcher A Bruce	Pacific Bell
	Banaag Pastor C	Pacific Bell
1991	Kutcher A Bruce	Pacific Bell
	Bloom M	Pacific Bell
	Brice T	Pacific Bell
	Brice Michael D	Pacific Bell
	Bloom MH	Pacific Bell
1985	Stokes BI	Pacific Bell
	Stokes C	Pacific Bell
	Stokes A L	Pacific Bell
	Kutcher A Bruce	Pacific Bell
	Brice Patty	Pacific Bell
	Brice Michael D	Pacific Bell
1980	KUTCHER A BRUCE	Pacific Telephone
	LARSEN MARIE E	Pacific Telephone
	REARDON OLIVE H	Pacific Telephone
1970	KUTCHER A BRUCE	Pacific Telephone
	REARDON OLIVE H	Pacific Telephone
	REARDON OLIVE H	Pacific Telephone

## FINDINGS

<u>Year</u>	<u>Uses</u>	<u>Source</u>
1970	KUTCHER A BRUCE	Pacific Telephone
1962	HARROW HENDRY	Pacific Telephone
	MILLER MINNIE M	Pacific Telephone
	ROWLAND HERBERT T	Pacific Telephone
1950	JOHNSON RUTH H R	Pacific Telephone
	JOHNSON RUTH H R	Pacific Telephone
1940	CORAL MAG UIRE	Glendale Directory Co.

### N Jackson St

#### 240 N Jackson St

<u>Year</u>	<u>Uses</u>	<u>Source</u>
2014	LEGACY MULTICULTURAL CENTER	EDR Digital Archive
2010	LEGACY MULTICULTURAL CENTER	EDR Digital Archive

### N JACKSON ST

#### 240 N JACKSON ST

<u>Year</u>	<u>Uses</u>	<u>Source</u>
2006	o KARAPETIANJewel	Haines Company
	oa KARAPETIAN Jewel	Haines Company, Inc.
1995	Paddock Mary Mrs	Pacific Bell
1991	Esmaili Mehvar	Pacific Bell
	Esmaili S	Pacific Bell
	Josephian Joseph	Pacific Bell
	Josephian Robert	Pacific Bell
1985	Powers S K	Pacific Bell
	Cuellar Clemencia	Pacific Bell
	Grigorian Serodje	Pacific Bell
	Paddock Mary Mrs	Pacific Bell
1980	BAKHTAR HOMAYON	Pacific Telephone
	DI CARO GENE	Pacific Telephone
	GRIGORIAN SERODJE	Pacific Telephone
	NAZARI FARAMARZ	Pacific Telephone
	OLIVER W D	Pacific Telephone
	PADDOCK MARY MRS	Pacific Telephone
	TORCOM KATHLEEN	Pacific Telephone
	MAUCK PAULINE B R	Pacific Telephone
1975	Aguilera Manuel	Pacific Telephone

## FINDINGS

<u>Year</u>	<u>Uses</u>	<u>Source</u>
1975	Nine D J	Pacific Telephone
1970	WOOLEY HAROLD W	Pacific Telephone
	BEYER A M	Pacific Telephone
	BURNS JOHN W	Pacific Telephone
	BEYER A M	Pacific Telephone
	BURNS JOHN W	Pacific Telephone
	WOOLEY HAROLD W	Pacific Telephone
1962	DALY BEVERLY	Pacific Telephone
	DALY JERRY	Pacific Telephone
	JOHNSON RALPH A	Pacific Telephone
	KLETZ JOS J	Pacific Telephone
	MITCHELL GEO J	Pacific Telephone
	WALKER MAXINE	Pacific Telephone
1956	GERTZ EDW	Pacific Telephone
	JOHNSON RALPH A	Pacific Telephone
	KIRBY JACK W	Pacific Telephone
	KLETZ JOS J R	Pacific Telephone
	REIMANN WM G	Pacific Telephone
1950	COPUS LESTER E R	Pacific Telephone
	KLETZ JOS J R	Pacific Telephone
	MAUCK PAULINE B R	Pacific Telephone
	MCCLURE JAS R	Pacific Telephone
	PRESSMAN N R	Pacific Telephone
	VICKERY ROBT F	Pacific Telephone
	COPUS LESTER E R	Pacific Telephone
	KLETZ JOS J R	Pacific Telephone
	MAUCK PAULINE B R	Pacific Telephone
	MCCLURE JAS R	Pacific Telephone
	PRESSMAN N R	Pacific Telephone
	VICKERY ROBT F	Pacific Telephone

### 241 N JACKSON ST

<u>Year</u>	<u>Uses</u>	<u>Source</u>
2006	No Current Listing	Haines Company
	No Current Listing	Haines Company, Inc.
1995	Garcia Gonzalo	Pacific Bell
1991	Garcia Gonzalo	Pacific Bell
	Garcia Grace	Pacific Bell
1985	Garcia Gonzalo	Pacific Bell

## FINDINGS

<u>Year</u>	<u>Uses</u>	<u>Source</u>
1985	Rosado Jufo	Pacific Bell
1980	GARCIA GONZALO	Pacific Telephone
	GRAHAM JOHN C	Pacific Telephone
	O HARRO PAT	Pacific Telephone
1970	CASANO WM A	Pacific Telephone
	MCMILLIAN H L	Pacific Telephone
	RUSSELL WILBUR L	Pacific Telephone
	WATERS L A	Pacific Telephone
	WILLIAMS MERTON E	Pacific Telephone
	WRIGHT RALPH W	Pacific Telephone
	YAZDI JAVAD	Pacific Telephone
	CASANO WM A	Pacific Telephone
	MCMILLIAN H L	Pacific Telephone
	RUSSELL WILBUR L	Pacific Telephone
	WATERS L A	Pacific Telephone
	WILLIAMS MERTON E	Pacific Telephone
	WRIGHT RALPH W	Pacific Telephone
	YAZDI JAVAD	Pacific Telephone
1962	CRANSTON THOS F	Pacific Telephone
	HASKINS VIRGINIA	Pacific Telephone
	JACKSON ONA C	Pacific Telephone
	MCBRIDE MARIAN	Pacific Telephone
	OLSON JAS T	Pacific Telephone
1956	CLAYPOOL EARL W MRS	Pacific Telephone
1950	WILSON J MRS R	Pacific Telephone
	WILSON J MRS R	Pacific Telephone
1945	JACOB WILSON	The Glendale Directory Co.
1940	JACOB WILSON	Glendale Directory Co.
1935	WILSON JACOB R	Los Angeles Directory Co.

### **N Jackson St**

#### **246 N Jackson St**

<u>Year</u>	<u>Uses</u>	<u>Source</u>
2014	REGENCY LIFE INSURANCE SVCS	EDR Digital Archive
	NEW LIFE MISSION BOARD INC	EDR Digital Archive
2010	NEW LIFE MISSION BOARD INC	EDR Digital Archive

## FINDINGS

### N JACKSON ST

#### 246 N JACKSON ST

<u>Year</u>	<u>Uses</u>	<u>Source</u>
2006	PACANNUEYAN Arvin A PACANNUAYANArvin	Haines Company Haines Company, Inc.
1985	Vanegas Adolph	Pacific Bell
1980	BANAAG C PASTR	Pacific Telephone
1956	KILLINGSWORTH J L	Pacific Telephone
1950	TARR FRED A & SON LILE TARR ARTHUR R CONTR TARR ARTHUR R CONTR TARR FRED A & SON LILE	Pacific Telephone Pacific Telephone Pacific Telephone Pacific Telephone
1945	F A TARR	The Glendale Directory Co.
1940	FRED A TARR & SON	Glendale Directory Co.
1935	TARR FRED A TILE CO	Los Angeles Directory Co.

### N Jackson St

#### 247 N Jackson St

<u>Year</u>	<u>Uses</u>	<u>Source</u>
2010	HOME EX REALTY & FINANCE ARSEN PANUSIAN FRESNO CREATIVE METAL & DESIGN	EDR Digital Archive EDR Digital Archive EDR Digital Archive

### N JACKSON ST

#### 247 N JACKSON ST

<u>Year</u>	<u>Uses</u>	<u>Source</u>
2006	o VARDANYANAz n Iv o VARDANYANAuniv	Haines Company Haines Company, Inc.
1995	Dizon Emilia I Dizon Joel Dizon Ruth Vardanyan Azniv	Pacific Bell Pacific Bell Pacific Bell Pacific Bell
1991	Seare Don C Mrs Sergeant John A Nor	Pacific Bell Pacific Bell
1985	Alvarez V Ames A J De Haan Jos	Pacific Bell Pacific Bell Pacific Bell



## FINDINGS

<u>Year</u>	<u>Uses</u>	<u>Source</u>
1985	de Haas Martin	Pacific Bell
	DE HAAS RE ALTY IN C	Pacific Bell
	Kibler Lloyd	Pacific Bell
	Renna Philip J	Pacific Bell
	Torolga Paul J	Pacific Bell
	Tumbleson Mabel	Pacific Bell
1980	DE HAAN JOS	Pacific Telephone
	KIBLER LLOYD	Pacific Telephone
	KRNETA ELI	Pacific Telephone
	TUMBLESON MABEL	Pacific Telephone
	SMITH STEPHEN C GLENDALE	Pacific Telephone
1970	DE HAAN JOS	Pacific Telephone
	HAMILTON ETHEL	Pacific Telephone
	PADDOCK EARL S MRS	Pacific Telephone
	SCHAPPELL VIOLET A MRS	Pacific Telephone
	TUMBLESON MABEL	Pacific Telephone
	WILLIAMS ALFRED K	Pacific Telephone
	WILLIAMS ALICE P MRS	Pacific Telephone
	WILLIAMS ERMA M	Pacific Telephone
	DE HAAN JOS	Pacific Telephone
	HAMILTON ETHEL	Pacific Telephone
	PADDOCK EARL S MRS	Pacific Telephone
	SCHAPPELL VIOLET A MRS	Pacific Telephone
	TUMBLESON MABEL	Pacific Telephone
	WILLIAMS ALFRED K	Pacific Telephone
	WILLIAMS ALICE P MRS	Pacific Telephone
	WILLIAMS ERMA M	Pacific Telephone
1950	WOEHR CHAS F R	Pacific Telephone
	WOEHR CHAS F R	Pacific Telephone
1945	ELLA A WOEHR	The Glendale Directory Co.
1940	C F WOEHR	Glendale Directory Co.
1935	WOEHR CHARLES F R	Los Angeles Directory Co.

### 300 N JACKSON ST

<u>Year</u>	<u>Uses</u>	<u>Source</u>
1985	Carlson Peter W	Pacific Bell
1975	Maass Herrmann	Pacific Telephone
1970	HEINS WM K	Pacific Telephone
	HEINS WM K	Pacific Telephone

## FINDINGS

<u>Year</u>	<u>Uses</u>	<u>Source</u>
1962	HEINS WM K	Pacific Telephone
1945	J G MARTENS	The Glendale Directory Co.

### 301 N JACKSON ST

<u>Year</u>	<u>Uses</u>	<u>Source</u>
2006	Marina	Haines Company, Inc.
	WITHERSPDON	Haines Company, Inc.
	PUGLIA Joseph	Haines Company
	PLATE Jo	Haines Company
	WALKO Bernard	Haines Company, Inc.

### 302 N JACKSON ST

<u>Year</u>	<u>Uses</u>	<u>Source</u>
2006	ZAKARIAN Anahid	Haines Company

### N Jackson St

#### 303 N Jackson St

<u>Year</u>	<u>Uses</u>	<u>Source</u>
2014	EXQUISITE MOBILE DETAILING	EDR Digital Archive
	CRYPTSIDE CREATIONS	EDR Digital Archive
2010	CRYPTSIDE CREATIONS	EDR Digital Archive
	LOUJAIN INC	EDR Digital Archive
	CLEAR TECH WRITING	EDR Digital Archive
	PILGRIMS OF LOVE INC	EDR Digital Archive
	GEORGE M TODD	EDR Digital Archive
	DAVIS TOLLIVER ASSOC MKTG LLC	EDR Digital Archive

### N JACKSON ST

#### 303 N JACKSON ST

<u>Year</u>	<u>Uses</u>	<u>Source</u>
2006	APARTMENTS BOOTW	Haines Company
	BOOTW	Haines Company
	BOOTW illfam	Haines Company
	HANSEN Gerald F	Haines Company
	JACKIES WORLD	Haines Company
	WIDE EXPRESS	Haines Company
	JOHNSON Norman L	Haines Company
	LEONARD Catherine	Haines Company

## FINDINGS

<u>Year</u>	<u>Uses</u>	<u>Source</u>
2006	MACLEAN William	Haines Company
	RHINEHART Andrea	Haines Company
	WALKO Bernard	Haines Company
	HOTONIAN J	Haines Company
	APARTMENTS BOOTW	Haines Company, Inc.
	BOOTW	Haines Company, Inc.
	BOOT William	Haines Company, Inc.
	HANSEN Gerald F	Haines Company, Inc.
	JACKIES WORLD	Haines Company, Inc.
1995	WIDE EXPRESS LEONARD Catherine	Haines Company, Inc.
	I Barkhordarian Vrej	Pacific Bell
	Barkhordarian Vrej	Pacific Bell
	Batistich AM	Pacific Bell
	Hall LE	Pacific Bell
	K Helmer Floyd R	Pacific Bell
	Helm Correa A Tuj	Pacific Bell
	Lee David L	Pacific Bell
	Leonard Catherine	Pacific Bell
	Martinez Glenda	Pacific Bell
	Nail Tim	Pacific Bell
	Sinkhorn A	Pacific Bell
	Trach Michael J	Pacific Bell
	White Mildred R	Pacific Bell
	Ziarko Casimir	Pacific Bell
1991	Engled J	Pacific Bell
	Hoffmeyer K	Pacific Bell
	Norman Grover Jess	Pacific Bell
	Norman H	Pacific Bell
	Norman H .6090319	Pacific Bell
	White Mildred R	Pacific Bell
	White Mildred Rae	Pacific Bell
	Aghabegian Vartan & Aida	Pacific Bell
	Collins Earl R	Pacific Bell
	Engle George	Pacific Bell
Engle J	Pacific Bell	
1985	Sandmeier John	Pacific Bell
	Sandmeier Roger H	Pacific Bell
	Sandmeyer E	Pacific Bell

## FINDINGS

<u>Year</u>	<u>Uses</u>	<u>Source</u>
1985	Sandmeyer Robt	Pacific Bell
	Sinkhorn A	Pacific Bell
	Tirotta John	Pacific Bell
	Ziarko Casimir	Pacific Bell
	Armstrong A J	Pacific Bell
	Armstrong Andy	Pacific Bell
	Brown Wendell H	Pacific Bell
	Clark C	Pacific Bell
	Davis M E	Pacific Bell
	Davis M G	Pacific Bell
	De Angelo Steve	Pacific Bell
	Deanna Root Draperies & Interiors	Pacific Bell
	Flanagan Harry	Pacific Bell
	Flanagan J & C	Pacific Bell
	Harris Ariel C	Pacific Bell
	Jan Vigen	Pacific Bell
	MARS HALL FILMS IN C	Pacific Bell
	Matthews Tobias E	Pacific Bell
	Porter Wm G	Pacific Bell
	Rhone Bayard	Pacific Bell
Ruzicka Richard	Pacific Bell	
1980	ADAMS GEO W	Pacific Telephone
	ARMSTRONG A J	Pacific Telephone
	BOTTING H ANTHONY	Pacific Telephone
	BROWN WENDELL H	Pacific Telephone
	DIGBY CHAS E	Pacific Telephone
	DUNBRACK BETTY & ELWOOD	Pacific Telephone
	GODBEY DEXTER L	Pacific Telephone
	HANSON LESTER H	Pacific Telephone
	HELFRICH M K	Pacific Telephone
	HEWITT JERRE L	Pacific Telephone
	HIATT FONDA	Pacific Telephone
	LECHLEITNER LYLE	Pacific Telephone
	MATTHEWS TOBIAS E	Pacific Telephone
	MILLER H F	Pacific Telephone
	NORMAN V B	Pacific Telephone
	PAPADEAS ERIC G	Pacific Telephone
	PAPADEAS NICHOLAS & GREGORY	Pacific Telephone

## FINDINGS

<u>Year</u>	<u>Uses</u>	<u>Source</u>
1980	PATTERSON T	Pacific Telephone
	RHONE BAYARD	Pacific Telephone
	ROJAS LYDIA	Pacific Telephone
	SCHUKAY L	Pacific Telephone
	SINKHORN A	Pacific Telephone
	STRATTON LOU	Pacific Telephone
	THOMPSON HAROLD J	Pacific Telephone
	HARRIS ARIEL C GLENDALE	Pacific Telephone
	ZIARKO CASIMIR GLENDALE	Pacific Telephone
1975	Matthews Tobias E	Pacific Telephone
1970	BRASTOW L	Pacific Telephone
	DE LONG EDW JR	Pacific Telephone
	DETHLOFF LUDWIG	Pacific Telephone
	DOLSBERRY J	Pacific Telephone
	DUNLAP R E	Pacific Telephone
	FELIX RALPH W	Pacific Telephone
	GALLER S M	Pacific Telephone
	GODBEY DEXTER L	Pacific Telephone
	HARRIS ARIEL C	Pacific Telephone
	HARTE JOHN V	Pacific Telephone
	METZGER E G	Pacific Telephone
	MILLER J M	Pacific Telephone
	MOHACHY LAJOSH J	Pacific Telephone
	MOHACHY LAJOSH J	Pacific Telephone
	MULLEN JOS E	Pacific Telephone
	OLIVER EDW	Pacific Telephone
	PADGETT C JAS	Pacific Telephone
	PETERS G E	Pacific Telephone
	POND D V REV	Pacific Telephone
	PROCTOR GARY M	Pacific Telephone
	REINECKE FREDERICK SR	Pacific Telephone
	SADLER ROY B MRS	Pacific Telephone
	TARDIFF CLAIRE	Pacific Telephone
	WENNSTROM G W	Pacific Telephone
	WILLIAMS VIRGINIA E	Pacific Telephone
	YAKLIN JOHN G	Pacific Telephone
	ZAUN RALPH S	Pacific Telephone
	ZIARKO CASIMIR	Pacific Telephone

## FINDINGS

<u>Year</u>	<u>Uses</u>	<u>Source</u>
1970	HATCHER HOMER J GLENDALE	Pacific Telephone
	HATCHER HOMER J GLENDALE	Pacific Telephone
	BRASTOW L	Pacific Telephone
	DE LONG EDW JR	Pacific Telephone
	DETHLOFF LUDWIG	Pacific Telephone
	DOLSBERRY J	Pacific Telephone
	DUNLAP R E	Pacific Telephone
	FELIX RALPH W	Pacific Telephone
	GALLER S M	Pacific Telephone
	GODBAY DEXTER L	Pacific Telephone
	HARRIS ARIEL C	Pacific Telephone
	HARTE JOHN V	Pacific Telephone
	METZGER E G	Pacific Telephone
	MILLER J M	Pacific Telephone
	MOHACHY LAJOSH J	Pacific Telephone
	MOHACHY LAJOSH J	Pacific Telephone
	MULLEN JOS E	Pacific Telephone
	OLIVER EDW	Pacific Telephone
	PADGETT C JAS	Pacific Telephone
	PETERS G E	Pacific Telephone
	POND D V REV	Pacific Telephone
	PROCTOR GARY M	Pacific Telephone
	REINECKE FREDERICK SR	Pacific Telephone
	SADLER ROY B MRS	Pacific Telephone
	TARDIFF CLAIRE	Pacific Telephone
	WENNSTROM G W	Pacific Telephone
	WILLIAMS VIRGINIA E	Pacific Telephone
	YAKLIN JOHN G	Pacific Telephone
	ZAUN RALPH S	Pacific Telephone
	ZIARKO CASIMIR	Pacific Telephone
1962	ADAMS BERNICE	Pacific Telephone
1945	C H MORROW	The Glendale Directory Co.
1940	C W RESSEGGER	Glendale Directory Co.

### 304 N JACKSON ST

<u>Year</u>	<u>Uses</u>	<u>Source</u>
2006	CORREA Roberto	Haines Company
	DAVODIAN Razmik	Haines Company

## FINDINGS

### 305 N JACKSON ST

<u>Year</u>	<u>Uses</u>	<u>Source</u>
2006	MCFARLAND Betty	Haines Company
1962	MITCHELL C ERNEST	Pacific Telephone
1956	KNOX WM F R	Pacific Telephone
1950	KNOX WM F R	Pacific Telephone
	KNOX WM F R	Pacific Telephone
1945	W F KNOX	The Glendale Directory Co.
1940	W F KNOX	Glendale Directory Co.
1935	KNOX WM F R	Los Angeles Directory Co.

### 306 N JACKSON ST

<u>Year</u>	<u>Uses</u>	<u>Source</u>
2006	GALVEZ Gin er	Haines Company, Inc.
	TIPON Ginger	Haines Company
	GALVEZ Gnger	Haines Company
1985	Stella Arthur D	Pacific Bell
	Musa Jas E	Pacific Bell
1980	MUSA JAS E	Pacific Telephone
1970	SHEFFREY THOS L	Pacific Telephone
	MUSA JAS E	Pacific Telephone
	SHEFFREY THOS L	Pacific Telephone
	MUSA JAS E	Pacific Telephone
1962	LONGI PAUL	Pacific Telephone
1956	LONGI PAUL	Pacific Telephone
1950	HEWSON JOS E R	Pacific Telephone
	HEPBURN DAVID W R	Pacific Telephone
	HEWSON JOS E R	Pacific Telephone
	HEPBURN DAVID W R	Pacific Telephone
1945	D W HEPBURN	The Glendale Directory Co.
1940	13 W HEPBURN	Glendale Directory Co.
1935	BRIGGS LESTER C R	Los Angeles Directory Co.

### 307 N JACKSON ST

<u>Year</u>	<u>Uses</u>	<u>Source</u>
2006	DUNCKLEYLester	Haines Company
	CLEMENTE Jessle	Haines Company

## FINDINGS

### 308 N JACKSON ST

<u>Year</u>	<u>Uses</u>	<u>Source</u>
2006	Angelina GREENBERG Harry	Haines Company
	DELOSREYES	Haines Company

### N Jackson St

#### 310 N Jackson St

<u>Year</u>	<u>Uses</u>	<u>Source</u>
2014	VAG LINE LLC	EDR Digital Archive
	FUGITIVE DUCK INC	EDR Digital Archive
	APPROVED INSPECTION	EDR Digital Archive
	THIRD QUARTER TUTORS	EDR Digital Archive
	2396 ROSCOMARE LLC	EDR Digital Archive
2010	MILAGRO CNSLTING INVSTMNTS INC	EDR Digital Archive
	DOLL FACE APRONS	EDR Digital Archive
	APPROVED INSPECTION	EDR Digital Archive
	FUGITIVE DUCK INC	EDR Digital Archive

### N JACKSON ST

#### 310 N JACKSON ST

<u>Year</u>	<u>Uses</u>	<u>Source</u>
2006	APARTMENTS	Haines Company
	ARAKELArtoon	Haines Company
	BAER Eleanore	Haines Company
	APARTMENTS	Haines Company, Inc.
	ARAKELArboca	Haines Company, Inc.
	AER Elanore	Haines Company, Inc.
	BAGHDASARIAN	Haines Company, Inc.
	BARSEGHe ANTom	Haines Company, Inc.
	BERMAN Sally	Haines Company, Inc.
	BONYADIAN Shant	Haines Company, Inc.
	BRIMWAY Ebrik	Haines Company, Inc.
	CHUN Andrew	Haines Company, Inc.
	COLUNGA Adam	Haines Company, Inc.
	CORREA Roberto	Haines Company, Inc.
	o DAVODIANRazmnk	Haines Company, Inc.
	DJAHANIAN Ilk	Haines Company, Inc.
	DUNCKLEY Lester	Haines Company, Inc.



## FINDINGS

<u>Year</u>	<u>Uses</u>	<u>Source</u>
2006	FOLIENTER Reynaldo	Haines Company, Inc.
	GRIGORYAN Zhulyetta	Haines Company, Inc.
	HEALY Meagan	Haines Company, Inc.
	HOElen	Haines Company, Inc.
	9 HOYOS Henry	Haines Company, Inc.
	HUYNHLo	Haines Company, Inc.
	KASAROSYANVahe	Haines Company, Inc.
	KAZAROSYAN	Haines Company, Inc.
	KHANKHANIAN Molez	Haines Company, Inc.
	KONG Sung Sh Ik	Haines Company, Inc.
	LOUSARARIAN Richard	Haines Company, Inc.
	MAHDESSIAN Hassmik	Haines Company, Inc.
	e MITSANSKAMitra	Haines Company, Inc.
	o MORDOCH AMe	Haines Company, Inc.
	NAHABEDIAN Nayid	Haines Company, Inc.
	NEAL Susan	Haines Company, Inc.
	a NOVIKOVA Joulla	Haines Company, Inc.
	NOWAK Rudy	Haines Company, Inc.
	POGHOSSIAN Vehe	Haines Company, Inc.
	ROWLETT Robert	Haines Company, Inc.
	STOYANOVATEoana	Haines Company, Inc.
	OTASHJIAN Hagop	Haines Company, Inc.
	TER POGHOSSIAN	Haines Company, Inc.
	TOMIYAMATim	Haines Company, Inc.
	VARTANAN Yeghnzar	Haines Company, Inc.
	SVASQUEZ Caeos	Haines Company, Inc.
	WOLDEYOHANSC	Haines Company, Inc.
	ZAKARIAN Anahld	Haines Company, Inc.
	ZAKARIAN Anahld	Haines Company, Inc.
	1995	Vasquez Caries
Williams Terry S		Pacific Bell
Brown D M		Pacific Bell
Dunckley LW		Pacific Bell
Fekete Ferenc		Pacific Bell

## FINDINGS

<u>Year</u>	<u>Uses</u>	<u>Source</u>
1995	I G F Financial Group	Pacific Bell
	I&HIns Co	Pacific Bell
	Long Richard	Pacific Bell
	Long Robert E	Pacific Bell
	Mc Garrett S	Pacific Bell
	Nowak Marlene	Pacific Bell
	Torres Mitchell Rev	Pacific Bell
	Turk Stanley J	Pacific Bell
1991	Beck J	Pacific Bell
	Beck Y	Pacific Bell
	Bugayong Ester G	Pacific Bell
	Bugayong P	Pacific Bell
	Carr H M	Pacific Bell
	Fekete Ferenc	Pacific Bell
	Gedeon Wadid	Pacific Bell
	Gedles D	Pacific Bell
	Polanco Wilbert & Olga M	Pacific Bell
	Vartanan Yeghnazar	Pacific Bell
	White Suzanne	Pacific Bell
	White Sydney S	Pacific Bell
1985	Beck V	Pacific Bell
	Briskin Brett	Pacific Bell
	Briskin H	Pacific Bell
	Cusick Thos	Pacific Bell
	Dunckley L W	Pacific Bell
	Duncko M C	Pacific Bell
	Dundas H	Pacific Bell
	Fekete Ferenc	Pacific Bell
	Flores Carlos A	Pacific Bell
	Mardirossian Fredrik	Pacific Bell
	Michon E J	Pacific Bell
	Mazmanian Asik	Pacific Bell
	Milos Margarette	Pacific Bell
	Milos New Broom Sweeping Co	Pacific Bell
	Pearson David J	Pacific Bell
	Salvame Edeliza A	Pacific Bell
	Sands H	Pacific Bell
	Stapleton Howard L	Pacific Bell

## FINDINGS

<u>Year</u>	<u>Uses</u>	<u>Source</u>
1985	Stapleton Jackie & Jeanie	Pacific Bell
	Stapleton K A	Pacific Bell
	Stapleton K H	Pacific Bell
	Stapleton Linda N	Pacific Bell
	Stapleton M	Pacific Bell
	Toronians Albert	Pacific Bell
	Turk Stanley J	Pacific Bell
	Vartanan Yeghnazar	Pacific Bell
	Vasquez Carlos	Pacific Bell
	Williams Terry S	Pacific Bell
	Williams Theodore O & Jill	Pacific Bell
1980	MCGARRETT S	Pacific Telephone
	NEAL S C	Pacific Telephone
	ORAN INTERNATL INC	Pacific Telephone
	PHILLIPS CLIFFORD M	Pacific Telephone
	ROFOLI CARLITO A	Pacific Telephone
	SALVAME EDELIZA A	Pacific Telephone
	SNELL RICHARD J	Pacific Telephone
	SORRENTINO CHAS	Pacific Telephone
	STAPLETON HOWARD L	Pacific Telephone
	STRAUS WM M	Pacific Telephone
	STRODE MARGARETTE	Pacific Telephone
	SWANSON GREG	Pacific Telephone
	THORNTON MICHAEL W	Pacific Telephone
	TURK STANLEY J	Pacific Telephone
	WHITHORNE JAMES & CATHIE	Pacific Telephone
	WILLIAMS TERRY S	Pacific Telephone
	WINTERS CLYDE	Pacific Telephone
	ALASTI HOSSEIN	Pacific Telephone
	BROWN D M	Pacific Telephone
	CHASE M L	Pacific Telephone
	DUNCKLEY L W	Pacific Telephone
	ELLIOTT CHERYL	Pacific Telephone
	FLORES CARLOS A	Pacific Telephone
	FRANKLIN V	Pacific Telephone
GOODRICH G V	Pacific Telephone	
GUMMERT J K	Pacific Telephone	
HARTNETT JOSEPH F	Pacific Telephone	

## FINDINGS

<u>Year</u>	<u>Uses</u>	<u>Source</u>
1980	HERVIG VICTOR	Pacific Telephone
	JONES S D	Pacific Telephone
	KIZZIE J M	Pacific Telephone
	LEHMAN JACK E	Pacific Telephone
	LEHMANS APRON & TOWEL SUPPLY	Pacific Telephone
	LEVINE L B	Pacific Telephone
	EDDY E W GLENDALE	Pacific Telephone
	HOVIAN HENRY GLENDALE	Pacific Telephone
1975	Allen Leo G	Pacific Telephone
	Dambach C	Pacific Telephone
	Hampton Wm	Pacific Telephone
	Kyte R E	Pacific Telephone
	Leith J D	Pacific Telephone
	Pisciotto Sam	Pacific Telephone
	Riggs M L	Pacific Telephone
	Schweisslnger Chas L	Pacific Telephone
	Steiner L R	Pacific Telephone
	Swindle Edw C	Pacific Telephone
Ward Parker B	Pacific Telephone	
West David Lee	Pacific Telephone	
1956	BENEFIEL FRED C R	Pacific Telephone
	NICOLES DRU WORTH	Pacific Telephone
1950	ROEDER MONROE A R	Pacific Telephone
	ROEDER MONROE A R	Pacific Telephone
1945	ISRAEL JEFFRIES	The Glendale Directory Co.
1940	ISRAEL JEFFRIES	Glendale Directory Co.

### 311 N JACKSON ST

<u>Year</u>	<u>Uses</u>	<u>Source</u>
1975	Leith J D	Pacific Telephone
1962	MOSIER JESSIE C	Pacific Telephone
1956	WHITE HAZEL H MISS R	Pacific Telephone
	KNIGHT JOHN W R	Pacific Telephone
1950	KNIGHT JOHN W R	Pacific Telephone
	WHITE HAZEL H MISS R	Pacific Telephone
	WHITE HAZEL H MISS R	Pacific Telephone
	KNIGHT JOHN W R	Pacific Telephone
1945	ALICE H WHITE	The Glendale Directory Co.
1940	ALICE H WHITE	Glendale Directory Co.

## FINDINGS

<u>Year</u>	<u>Uses</u>	<u>Source</u>
1935	WHITE N M R	Los Angeles Directory Co.

### 312 N JACKSON ST

<u>Year</u>	<u>Uses</u>	<u>Source</u>
1975	Leith J D	Pacific Telephone

### 313 N JACKSON ST

<u>Year</u>	<u>Uses</u>	<u>Source</u>
1975	Leith J D	Pacific Telephone

### 314 N JACKSON ST

<u>Year</u>	<u>Uses</u>	<u>Source</u>
1975	Leith J D	Pacific Telephone
1970	TULLY JAS R	Pacific Telephone
	TULLY JAS R	Pacific Telephone
1962	WILSON RICHARD G	Pacific Telephone
1956	PARROTT ALICE F	Pacific Telephone
1950	PARROTT WM C R	Pacific Telephone
	PARROTT WM C R	Pacific Telephone
1945	T W LAWSON	The Glendale Directory Co.
1940	E BLOUISE STICKLES	Glendale Directory Co.
1935	APPLEGATE L H R	Los Angeles Directory Co.

### 315 N JACKSON ST

<u>Year</u>	<u>Uses</u>	<u>Source</u>
1975	Leith J D	Pacific Telephone
1970	DRUSEN WM F	Pacific Telephone
	DRUSEN WM F	Pacific Telephone
1962	WAHRENBROCK KENNETH A REV	Pacific Telephone
1956	MITSCH CLARA B MRS	Pacific Telephone
1950	MITSCH WM H R	Pacific Telephone
	MITSCH WM H R	Pacific Telephone
1945	W H MITSCH	The Glendale Directory Co.
1940	W H MITSECH	Glendale Directory Co.
1935	MITSCH WM H R	Los Angeles Directory Co.

### 316 N JACKSON ST

<u>Year</u>	<u>Uses</u>	<u>Source</u>
1975	Leith J D	Pacific Telephone

## FINDINGS

### 317 N JACKSON ST

<u>Year</u>	<u>Uses</u>	<u>Source</u>
1975	Leith J D	Pacific Telephone

### 318 N JACKSON ST

<u>Year</u>	<u>Uses</u>	<u>Source</u>
1975	Leith J D	Pacific Telephone
1970	BENEFIEL FRED C	Pacific Telephone
	BENEFIEL FRED C	Pacific Telephone
1962	BENEFIEL FRED C	Pacific Telephone
1950	BENEFIEL FRED C R	Pacific Telephone
	BENEFIEL FRED C R	Pacific Telephone
1945	F C BENEFIEL	The Glendale Directory Co.
1940	F C BENEFIEL	Glendale Directory Co.

### 319 N JACKSON ST

<u>Year</u>	<u>Uses</u>	<u>Source</u>
1975	Leith J D	Pacific Telephone
1970	LARSEN L A	Pacific Telephone
	LARSEN L A	Pacific Telephone
1962	BROWN GORDON P	Pacific Telephone
1956	DANFORD H E R	Pacific Telephone
1950	DANFORD H E R	Pacific Telephone
	DANFORD H E R	Pacific Telephone
1945	HAZEL C GUSTAFSON	The Glendale Directory Co.
1940	W H HARRIS	Glendale Directory Co.
1935	MERCER FLYOD R	Los Angeles Directory Co.

### 320 N JACKSON ST

<u>Year</u>	<u>Uses</u>	<u>Source</u>
1975	Leith J D	Pacific Telephone

### 321 N JACKSON ST

<u>Year</u>	<u>Uses</u>	<u>Source</u>
2006	Zhulyetta	Haines Company
	FEKETE Ferenc	Haines Company
	FOLIENTE Reynaldo	Haines Company
	GRIGORYAN	Haines Company
1975	Leith J D	Pacific Telephone

## FINDINGS

### 322 N JACKSON ST

<u>Year</u>	<u>Uses</u>	<u>Source</u>
1975	Leith J D	Pacific Telephone

### N Jackson St

### 323 N Jackson St

<u>Year</u>	<u>Uses</u>	<u>Source</u>
2014	MAJOR MARKET STATIONS INC	EDR Digital Archive
	GREEN GANACHE	EDR Digital Archive
	REPORTERS MGT & CONSULTING	EDR Digital Archive
	ARGO AUTO WHOLESALE INC	EDR Digital Archive
	MEDITERRANEAN WOODS HOME	EDR Digital Archive
	LAKE AVENUE CHURCH	EDR Digital Archive
	QUICK DRY CARPET CLEANING	EDR Digital Archive
2010	K-ELECTRONICS INC	EDR Digital Archive
	QUICK DRY CARPET CLEANING	EDR Digital Archive
	SECOND CHANCE FINCL SVCS INC	EDR Digital Archive
	WHAT A SPORT	EDR Digital Archive
	MEDITERRANEAN WOODS HOME	EDR Digital Archive
	YOO IN SUP	EDR Digital Archive
	RESOURCES INTERNATIONAL INC	EDR Digital Archive
	MAJOR MARKET STATIONS INC	EDR Digital Archive

### N JACKSON ST

### 323 N JACKSON ST

<u>Year</u>	<u>Uses</u>	<u>Source</u>
2006	OLYMPIC GOLD	Haines Company
	ORANGE	Haines Company
	SALVATORE Carol	Haines Company
	OVASSAPIAN Aida	Haines Company
	PULEO Frank	Haines Company
	SALVATORE Dominic	Haines Company
	SARGEANT Joanne	Haines Company
	SARGEANT John	Haines Company
	SEIGAL Scott	Haines Company
	SOGOMONYAN	Haines Company
	Tatalyana	Haines Company
	TIBBS Adrian	Haines Company

## FINDINGS

<u>Year</u>	<u>Uses</u>	<u>Source</u>
2006	VILLANIARobert	Haines Company
	a OVASSAPIAN Aida	Haines Company, Inc.
	PULEO Frank	Haines Company, Inc.
	SALVATORE Dominic	Haines Company, Inc.
	SARGEANTJoanne	Haines Company, Inc.
	SARGEANTJohn	Haines Company, Inc.
	SEIGALScott	Haines Company, Inc.
	S 060 MOr YAI	Haines Company, Inc.
	Tatajyana	Haines Company, Inc.
	T 11 BBSAddan	Haines Company, Inc.
	VILLANIA Robert	Haines Company, Inc.
	YERMZIANArrnne	Haines Company, Inc.
	YOOIn	Haines Company, Inc.
	ZARGARLAN	Haines Company, Inc.
	Saunel	Haines Company, Inc.
	e ZUNIGA Oscar	Haines Company, Inc.
	e ZUNIGA Oscar	Haines Company, Inc.
	APARTMENTS A&AACCRATE	Haines Company
	HERREN Roger W	Haines Company
	HONG Young	Haines Company
	KARAPETIAN Marine	Haines Company
	KARAPETYAN	Haines Company
	Hmayak	Haines Company
	KHACHIKIAN Razmik	Haines Company
	KIM Alex	Haines Company
	LEVIN Rober W	Haines Company
	MALINTSYAN David	Haines Company
	MILANEYTerence	Haines Company
	NAVASARDYAN	Haines Company
	Analda	Haines Company
	NIKOGHOSYAN Artur	Haines Company
	MDCL BLLG INC	Haines Company
	e ADACHI Wesley	Haines Company
	AILMAN HART Belth	Haines Company
	ARTIN Kevork	Haines Company
	AVAKIANAmalla	Haines Company
	CARLOS Roben	Haines Company
	CLOUDCharles	Haines Company



## FINDINGS

<u>Year</u>	<u>Uses</u>	<u>Source</u>
2006	CZIAO Phillip	Haines Company
	DAPREA Joanna	Haines Company
	EDINGTON Charles	Haines Company
	e GABRIENYAN Karen	Haines Company
	HART AILMANBeth	Haines Company
	HERREN Roger	Haines Company
	WILLIAMS Douglas	Haines Company
	YERMZIANAninine	Haines Company
	YOO In	Haines Company
	YOUNG Sun	Haines Company
	ZARGARIAN Samvel	Haines Company
	ZUNIGA Oscar	Haines Company
	ZUNIGA Oscar	Haines Company
	APARTMENTS A AACCURATE	Haines Company, Inc.
	MDCL BLLG INC	Haines Company, Inc.
	ADACHI Wesley	Haines Company, Inc.
	AILMAN HART Beth	Haines Company, Inc.
	e ARTIN Kenork	Haines Company, Inc.
	AVAKIANe Amalia	Haines Company, Inc.
	CARLOS Robert	Haines Company, Inc.
	CLOUD Chades	Haines Company, Inc.
	OCZIAO Phillip	Haines Company, Inc.
	DAPREA Joanna	Haines Company, Inc.
	SGABRIENYAN Karen	Haines Company, Inc.
	HART AILMAN Beth	Haines Company, Inc.
	SHERREN Roger	Haines Company, Inc.
	HERREN Roger W	Haines Company, Inc.
	HONG Young	Haines Company, Inc.
	KARAPETIAN	Haines Company, Inc.
	Mar Ine	Haines Company, Inc.
	OKARAPETYAN	Haines Company, Inc.
	Hmayak	Haines Company, Inc.
	KHACHIKIAN Raerlk	Haines Company, Inc.
	KIM Alex	Haines Company, Inc.
	LEVIN Robert W	Haines Company, Inc.
	MALINSTYAN David	Haines Company, Inc.
	MILANEY Terence	Haines Company, Inc.
	NAVASARDYAN	Haines Company, Inc.

## FINDINGS

<u>Year</u>	<u>Uses</u>	<u>Source</u>
2006	Analda	Haines Company, Inc.
	CNIKOGHOSYAN	Haines Company, Inc.
	Artur	Haines Company, Inc.
	OLYMPIC GOLD	Haines Company, Inc.
	ORANGE SALVATO	Haines Company, Inc.
	Carol	Haines Company, Inc.
1995	Figueroa Nelci	Pacific Bell
	Goldstein Bruce	Pacific Bell
	Herren Roger Fax	Pacific Bell
	Herren Roger W	Pacific Bell
	Lew Nelson	Pacific Bell
	Roberts Wm J Rev	Pacific Bell
	Roberts Wm J Rev	Pacific Bell
	Strehl Dan & Beth	Pacific Bell
	Ware Marvelle	Pacific Bell
1991	Bivans Gal Roy	Pacific Bell
	Davidson Earl S	Pacific Bell
	Davidson Eddie & Dana	Pacific Bell
	Figueroa Nelci	Pacific Bell
	Fortner Carmen	Pacific Bell
	Goldstein Bruce	Pacific Bell
	Goldstein Bruce	Pacific Bell
	Goldstein Burton L & Marcey	Pacific Bell
	Goldstein C	Pacific Bell
	Goldstein C	Pacific Bell
	Little Kevin G	Pacific Bell
	Little Kim	Pacific Bell
	Mc Closkey Florence	Pacific Bell
	Risk Michael P	Pacific Bell
	Spiegel Charles P	Pacific Bell
	Wirioseputro Max	Pacific Bell
	1985	Donner John
Herren Roger W		Pacific Bell
Herrer Chas W		Pacific Bell
Herrera A		Pacific Bell
Houston John BI		Pacific Bell
Kincaid Strahan C		Pacific Bell
	Larsen Soren	Pacific Bell

## FINDINGS

<u>Year</u>	<u>Uses</u>	<u>Source</u>
1985	Lepley Donald M	Pacific Bell
	Maxey M & C	Pacific Bell
	Me Closkey Florence	Pacific Bell
	Mc Laughlin Jos A	Pacific Bell
	Mc Laughlin Jos W	Pacific Bell
	Mc Vey Margaret	Pacific Bell
	Painter O L	Pacific Bell
	Painter Paul	Pacific Bell
	Painter Renee	Pacific Bell
	Parks Robt C	Pacific Bell
	Risk Michael P	Pacific Bell
	Strahan Gregory	Pacific Bell
	Strahan John J	Pacific Bell
	Torre Henry	Pacific Bell
Ware Marvella	Pacific Bell	
1980	GONZALEZ GUMERSINDO	Pacific Telephone
	HERREN ROGER W	Pacific Telephone
	JONES NICHOLAS L	Pacific Telephone
	KINCAID C	Pacific Telephone
	LOEWEN ELVIRA	Pacific Telephone
	MAXEY M & C	Pacific Telephone
	MCCLOSKEY FLORENCE	Pacific Telephone
	MCLAUGHLIN JOS A	Pacific Telephone
	PAINTER O L	Pacific Telephone
	PARKS ROBT C	Pacific Telephone
	PAUL STUART D & KATHY D	Pacific Telephone
	RAINES CARROL E	Pacific Telephone
	RISK L	Pacific Telephone
	RISK MICHAEL P	Pacific Telephone
	ROBINSON MAVIS	Pacific Telephone
	SALOMONSON B S	Pacific Telephone
	SERVEIS BERNARD C	Pacific Telephone
	TORRE HENRY	Pacific Telephone
	TORRE HENRY ADVERTISING DESIGN	Pacific Telephone
	VAN CLEAVE V J	Pacific Telephone
WARE MARVELLE	Pacific Telephone	
HOUSTON JOHN B GLENDALE	Pacific Telephone	
1975	Leith J D	Pacific Telephone

## FINDINGS

<u>Year</u>	<u>Uses</u>	<u>Source</u>
1970	DANFORD HELEN N	Pacific Telephone
	DANFORD HELEN N	Pacific Telephone
1962	DANFORD H E	Pacific Telephone
1956	BORDER ETHEL M R	Pacific Telephone
1950	BORDER ETHEL M R	Pacific Telephone
	BORDER ETHEL M R	Pacific Telephone
1945	ETHAL M BORDER	The Glendale Directory Co.
1940	C L BORDER	Glendale Directory Co.
1935	BORDER C L R	Los Angeles Directory Co.

### 324 N JACKSON ST

<u>Year</u>	<u>Uses</u>	<u>Source</u>
1975	Leith J D	Pacific Telephone

### 325 N JACKSON ST

<u>Year</u>	<u>Uses</u>	<u>Source</u>
2006	KAZAROSYAN Vahe	Haines Company
	KHANKHANIAN Molez	Haines Company
	KONG Sung Shik	Haines Company
1975	Leith J D	Pacific Telephone

### 326 N JACKSON ST

<u>Year</u>	<u>Uses</u>	<u>Source</u>
1975	Leith J D	Pacific Telephone
1970	BUDD W H JR	Pacific Telephone
	BUDD W H JR	Pacific Telephone
1962	BUDD W H JR	Pacific Telephone
1956	BUDD W H JR	Pacific Telephone
1950	CARTER OTIS D DR R	Pacific Telephone
	CARTER OTIS D DR R	Pacific Telephone
1945	O D CARTER	The Glendale Directory Co.
1940	B P F STALDER	Glendale Directory Co.

### 327 N JACKSON ST

<u>Year</u>	<u>Uses</u>	<u>Source</u>
1975	Leith J D	Pacific Telephone
1962	COOK DOROTHY	Pacific Telephone
1956	LYMAN M D	Pacific Telephone
1950	CASS LORENA MRS R	Pacific Telephone
	CASS LORENA MRS R	Pacific Telephone

## FINDINGS

<u>Year</u>	<u>Uses</u>	<u>Source</u>
1945	F C HARTLEY	The Glendale Directory Co.
1940	WAYNE GOBLE	Glendale Directory Co.

### 328 N JACKSON ST

<u>Year</u>	<u>Uses</u>	<u>Source</u>
2006	LOUSARARIAN	Haines Company
	Richard	Haines Company
	MAHDESSIAN	Haines Company
	Hassmik	Haines Company
1975	Leith J D	Pacific Telephone
1962	PENNINGTON ROBT DALE	Pacific Telephone
1956	ROBINSON THEO E R	Pacific Telephone
1950	DAWSON STELLA L MRS R	Pacific Telephone
	DAWSON STELLA L MRS R	Pacific Telephone
1945	W C JACKSON	The Glendale Directory Co.
1940	5 W THOMPSON	Glendale Directory Co.
1935	MCCIURE DONALD R R	Los Angeles Directory Co.
1933	WILSON VERNE H DR Dentist	Los Angeles Directory Co.

### 329 N JACKSON ST

<u>Year</u>	<u>Uses</u>	<u>Source</u>
2006	BAGHDASARIAN	Haines Company
	Alice	Haines Company
1975	Leith J D	Pacific Telephone
1970	NANTANAPIBUL SUPALERK	Pacific Telephone
	NANTANAPIBUL SUPALERK	Pacific Telephone
1962	LANE CHANCY B	Pacific Telephone
1956	LANE CHANCY B R	Pacific Telephone
1950	MULLALLY A P R	Pacific Telephone
	MULLALLY A P R	Pacific Telephone
1945	A P MULLALY	The Glendale Directory Co.
1940	VACANT	Glendale Directory Co.
1935	HOGUE R V DR R	Los Angeles Directory Co.

### N Jackson St

#### 330 N Jackson St

<u>Year</u>	<u>Uses</u>	<u>Source</u>
2014	AXON NEURO DIAGNOSTICS	EDR Digital Archive
	BEAUTIFUL DAY PRODUCTIONS	EDR Digital Archive

## FINDINGS

<u>Year</u>	<u>Uses</u>	<u>Source</u>
2014	KOKA EXPRESS	EDR Digital Archive
	AMERICAN RLABLE INSUR SVCS INC	EDR Digital Archive
	HARRY PLUMBING	EDR Digital Archive
	HEAD ABOVE REST	EDR Digital Archive
	LEGAL WAY	EDR Digital Archive
2010	LEGAL WAY	EDR Digital Archive
	HEAD ABOVE REST	EDR Digital Archive
	HARRY PLUMBING	EDR Digital Archive
	BEAUTIFUL DAY PRODUCTIONS	EDR Digital Archive
	AXON NEURO DIAGNOSTICS	EDR Digital Archive

### **N JACKSON ST**

#### **330 N JACKSON ST**

<u>Year</u>	<u>Uses</u>	<u>Source</u>
2006	Sarrwel	Haines Company, Inc.
	GRIGORIAN Insa	Haines Company, Inc.
	HARRIS Richard	Haines Company, Inc.
	HENNEJ	Haines Company, Inc.
	HOLUNSWORTH	Haines Company, Inc.
	KWAN Chrisde	Haines Company, Inc.
	LAWRENCE Mel Usa	Haines Company, Inc.
	MALHOTRASheen	Haines Company, Inc.
	MANGAN Jennrfer	Haines Company, Inc.
	MONTGOMERY	Haines Company, Inc.
	e MORDOCH AMe	Haines Company, Inc.
	MULLER Thomas	Haines Company, Inc.
	e NASSERI Navid	Haines Company, Inc.
	NIPIOSSIAN Walter	Haines Company, Inc.
	OGANYANArisyak	Haines Company, Inc.
	ORAHEMDGOLAN	Haines Company, Inc.
	Kadneh PETROSYAN A	Haines Company, Inc.
	e POGOSYAN Anna	Haines Company, Inc.
	ROHAN Raluca	Haines Company, Inc.
	SAMCHEZ Manuel	Haines Company, Inc.
SELL Brenda	Haines Company, Inc.	
SKEETE Rudolph	Haines Company, Inc.	
OSOOKIAZIANS	Haines Company, Inc.	
Hamazasp	Haines Company, Inc.	

## FINDINGS

<u>Year</u>	<u>Uses</u>	<u>Source</u>
2006	OSTARKEYLes	Haines Company, Inc.
	TOOMANIAr Ami Ane	Haines Company, Inc.
	ELIADESIGN	Haines Company
	ARCHITECTS	Haines Company
	EZRAELLIAN	Haines Company
	Leontina	Haines Company
	GADZHYAN Marine	Haines Company
	GHAPANTSYAN	Haines Company
	Samvel	Haines Company
	GRIGORIAN Inga	Haines Company
	HARRIS Richard	Haines Company
	HENNEJ	Haines Company
	HOLLINSWORTH	Haines Company
	KWAN Christine	Haines Company
	LAWRENCE Melissa	Haines Company
	LLOYD Beverdy	Haines Company
	MALHOTRASheen	Haines Company
	MANGAN Jennser	Haines Company
	MONTGOMERY	Haines Company
	MORDOCH Ade	Haines Company
	MULLER Thomas	Haines Company
	NASSERI Navld	Haines Company
	e Ni PIOSSIAN Walter	Haines Company
	OGANYANArusyak	Haines Company
	ORAHEMDGOLAN	Haines Company
	Karineh PETROSYANA	Haines Company
	POGOSYAN Anna	Haines Company
	ROHANRaluca	Haines Company
	TORONIANS Henry	Haines Company, Inc.
	VANSCHAICKJan	Haines Company, Inc.
	VARDANILAN Robert	Haines Company, Inc.
	WILUAAMS Sophie	Haines Company, Inc.
	YADEGARIAN	Haines Company, Inc.
	Claidss YASAMANJeklin	Haines Company, Inc.
	YADEGARIAN	Haines Company, Inc.
	NOWAK Rudy	Haines Company
	POGHOSSIAN Vahe	Haines Company
	BUONA VITA APTS	Haines Company

## FINDINGS

<u>Year</u>	<u>Uses</u>	<u>Source</u>
2006	ADAMSON Kevin	Haines Company
	AGUINALDO Angel	Haines Company
	AKOPIAN E	Haines Company
	ALIBEKOVAI	Haines Company
	APANOSINASHeral	Haines Company
	APANOSINAS Kenarig	Haines Company
	ASLANIAN Lucy	Haines Company
	AVOIAN Rimma	Haines Company
	AZADMARD Kimya	Haines Company
	BABAYAN Silva S	Haines Company
	BATES Marel	Haines Company
	BERMAN Brad	Haines Company
	CARRAudrey	Haines Company
	CHAPMANCraig	Haines Company
	COSTANIOS Nelly	Haines Company
	CYREEErik C	Haines Company
	DANESH Soraya	Haines Company
	DUNGEY Nicholas	Haines Company
	YASAMAN Jaklin	Haines Company
	VARDANIAN Robert	Haines Company
	BUONAVITAAPTS	Haines Company, Inc.
	e ADAMSON Kevin	Haines Company, Inc.
	AKOPIANE	Haines Company, Inc.
	AUBEKOVAI	Haines Company, Inc.
	APANOS 9 NASHeraj	Haines Company, Inc.
	e APANOSINAS Kenarig	Haines Company, Inc.
	ASLANAN Lucy	Haines Company, Inc.
	AVOIANRimma	Haines Company, Inc.
	AZADMARD Irnya	Haines Company, Inc.
	BABAYAN 4 Silla S	Haines Company, Inc.
	BATES Marel	Haines Company, Inc.
	BERMANBrad	Haines Company, Inc.
	o CARRAudrey	Haines Company, Inc.
CHAPMAN Craig	Haines Company, Inc.	
a COSTAMIOS Nelly	Haines Company, Inc.	
CYREEEik C	Haines Company, Inc.	
DANESH Soraya	Haines Company, Inc.	
DUNGEY Nicholas	Haines Company, Inc.	



## FINDINGS

<u>Year</u>	<u>Uses</u>	<u>Source</u>
2006	EZRAELLLAN	Haines Company, Inc.
	Leonotna	Haines Company, Inc.
	GADZHYAN Marine	Haines Company, Inc.
	GHAPANTSYAN	Haines Company, Inc.
	SANCHEZ Manuel	Haines Company
	SELL Brenda	Haines Company
	SHARO Marghana	Haines Company
	SKEETE Rudolph	Haines Company
	SOOKIAZ 1 ANS Moses	Haines Company
	e STARKEYLes	Haines Company
	THE LEGAL WAY	Haines Company
	TOOMANIAN Armine	Haines Company
	TORONIANS Harry	Haines Company
	e VANSCHAICK Jan	Haines Company
	VARDANIAN Robert	Haines Company
WILLIAMS Sophae	Haines Company	
YADEGARIAN Cladss	Haines Company	
1995	Cadwell Sally	Pacific Bell
	Carr Audrey	Pacific Bell
	Esquibel Al M	Pacific Bell
	Golding J	Pacific Bell
	Jacobs Bruce	Pacific Bell
	Mc Leod Ethel M	Pacific Bell
	Sevilla Alise Janel	Pacific Bell
	Sevilla Linda K	Pacific Bell
	Soakiazians Moses	Pacific Bell
	i Williams Vernon R	Pacific Bell
	Williams Verne J	Pacific Bell
I Wolcott Ken	Pacific Bell	
Wolcott Chas J	Pacific Bell	
1991	Cadwell Sally	Pacific Bell
	Jacobs Bruce	Pacific Bell
	Sookiazians Moses	Pacific Bell
	Sookman Carol & George	Pacific Bell
	Sookman George	Pacific Bell
1985	Williams Vemon R	Pacific Bell
	Buonaguidi Aido A	Pacific Bell
	Buonaguidi M	Pacific Bell

## FINDINGS

<u>Year</u>	<u>Uses</u>	<u>Source</u>
1985	Buonarati Craig	Pacific Bell
	Carr Audrey	Pacific Bell
	Cox Eugene E	Pacific Bell
	Erfanian Ziaollah	Pacific Bell
	Golding J	Pacific Bell
	Hussini Azi	Pacific Bell
	Kampen Mark	Pacific Bell
	Nybakken Rick	Pacific Bell
	Pepitone Alice A	Pacific Bell
	Poppe Gary C	Pacific Bell
	Richard Frederic L	Pacific Bell
	Smith D	Pacific Bell
	Smithers John	Pacific Bell
	Smithers Jonathan & Jeanie	Pacific Bell
	Tsai J	Pacific Bell
	Wallace Larry F	Pacific Bell
	Beck J L	Pacific Bell
Brown D M	Pacific Bell	
Buona Vita Apts	Pacific Bell	
1980	AKERS WILLIAM T	Pacific Telephone
	ALMEIDA R C	Pacific Telephone
	BUONA VITA APTS	Pacific Telephone
	CONNELL DAN & REBECCA	Pacific Telephone
	EISENBERG R	Pacific Telephone
	GOCHER D E	Pacific Telephone
	HALL EDW G	Pacific Telephone
	HANLEY ARTHUR H	Pacific Telephone
	HOLST I G	Pacific Telephone
	JACKSON SCOTT & RHONDA	Pacific Telephone
	JOHNSON MICHAEL & ROCIO	Pacific Telephone
	LEDHAL HENRY R	Pacific Telephone
	NELSON P	Pacific Telephone
	PORRAZZO E M	Pacific Telephone
	RICHARDS A J	Pacific Telephone
	RUSHTON J C	Pacific Telephone
	SAHANAJA ANDREAS J	Pacific Telephone
SKINNER ROBT T	Pacific Telephone	
WELLAR B A	Pacific Telephone	

## FINDINGS

<u>Year</u>	<u>Uses</u>	<u>Source</u>
1976	Buona Vita Apts	Pacific Telephone
1975	Barr David	Pacific Telephone
	Buono Vita Apts	Pacific Telephone
	Chase Orville W	Pacific Telephone
	De Bellis V	Pacific Telephone
	Klocek Jerald E	Pacific Telephone
	Leith J D	Pacific Telephone
	OMeara Morgan	Pacific Telephone
	Radd B	Pacific Telephone
	Skurka Howard	Pacific Telephone
1970	PRESTON EFFIE G MRS	Pacific Telephone
	PRESTON EFFIE G MRS	Pacific Telephone
1962	PRESTON EFFIE G MRS	Pacific Telephone
1950	PETTIGREW J G R	Pacific Telephone
	PETTIGREW J G R	Pacific Telephone
1945	EFFIE G PRESTON	The Glendale Directory Co.
1940	EFFIE G PRESTON	Glendale Directory Co.
1935	PRESTON TW R	Los Angeles Directory Co.

### 332 N JACKSON ST

<u>Year</u>	<u>Uses</u>	<u>Source</u>
1950	LILLY J F R	Pacific Telephone
	LILLY J F R	Pacific Telephone
1945	J F LILLY	The Glendale Directory Co.
1940	3F LILLY	Glendale Directory Co.
1935	LILLY J F R	Los Angeles Directory Co.

### N Jackson St

#### 333 N Jackson St

<u>Year</u>	<u>Uses</u>	<u>Source</u>
2014	GLOBAL SAT SYSTEM INC	EDR Digital Archive
	ALPA SECURITY SERVICES INC	EDR Digital Archive
2010	BALTAZARS TEXTILES	EDR Digital Archive

### N JACKSON ST

#### 333 N JACKSON ST

<u>Year</u>	<u>Uses</u>	<u>Source</u>
2006	HOVANESYAN Mary	Haines Company

## FINDINGS

<u>Year</u>	<u>Uses</u>	<u>Source</u>
2006	Emy MARTINEZSuzette	Haines Company
	PILIPOSYAN Susanna	Haines Company
	ROBINSON Kerry	Haines Company
	HOVANESYAN Mary	Haines Company, Inc.
	MARTINEZSuzet Oe	Haines Company, Inc.
	PILIPOSYAN Susanna	Haines Company, Inc.
1995	Khalatance Akop	Pacific Bell
	Smith Drewry	Pacific Bell
1991	Booker Wanda A	Pacific Bell
	Bookey PS	Pacific Bell
	Gholipour Edik	Pacific Bell
	Khalatiance Akop	Pacific Bell
	Milewski Steven	Pacific Bell
	Milewsky	Pacific Bell
	Milewsky David	Pacific Bell
	Milewsky M	Pacific Bell
	Orozco Gabriel	Pacific Bell
	Petrossian Bajhrat	Pacific Bell
	Petrossian Diane	Pacific Bell
	Smith Drewry	Pacific Bell
	Smith Dube M	Pacific Bell
	Smith Dulcie	Pacific Bell
	1985	Moizen Kim
Synott Stephen & Debra		Pacific Bell
Carlson S		Pacific Bell
Coughlin Jos M		Pacific Bell
De Legal R T		Pacific Bell
Gordon K		Pacific Bell
Harris Geo E		Pacific Bell
Isaacs Henry F		Pacific Bell
Isaacs J		Pacific Bell
Johnson O Chas		Pacific Bell
1980	DE LORENZO MATT & JANE GLENDALE	Pacific Telephone
	BISIG WM	Pacific Telephone
	COX V W	Pacific Telephone
	DE LEGAL DONALD R SR	Pacific Telephone
	EVANS DAVID J	Pacific Telephone
	HARRIS GEO E	Pacific Telephone

## FINDINGS

<u>Year</u>	<u>Uses</u>	<u>Source</u>
1980	HEANEY GEO A	Pacific Telephone
	KOEHLER THOS D	Pacific Telephone
	LEISS E G	Pacific Telephone
	LINDVALL S	Pacific Telephone
	MCLAUGHLIN JAMES	Pacific Telephone
	MILLER L E	Pacific Telephone
	MORRIS ROBERT A & CHRISTINE	Pacific Telephone
	ROBINSON R H	Pacific Telephone
	RODBERG K	Pacific Telephone
ZUKERMAN E A	Pacific Telephone	
1975	Kapfer E L	Pacific Telephone
1970	BROMLEY L	Pacific Telephone
	COX V W	Pacific Telephone
	DIXON R A	Pacific Telephone
	KAPFER EDGAR L	Pacific Telephone
	LANG THOS M	Pacific Telephone
	BROMLEY L	Pacific Telephone
	COX V W	Pacific Telephone
	DIXON R A	Pacific Telephone
	KAPFER EDGAR L	Pacific Telephone
	LANG THOS M	Pacific Telephone
	MCCREA LARRY	Pacific Telephone
	MOODY JOHN M	Pacific Telephone
	MULLER SAML B JR	Pacific Telephone
	RUSSELL ROBT	Pacific Telephone
	SPERLING RITA	Pacific Telephone
	STREETER CHAS	Pacific Telephone
	TAYLOR ROBT C	Pacific Telephone
	WALLS LESLIE	Pacific Telephone
	MCCREA LARRY	Pacific Telephone
	MOODY JOHN M	Pacific Telephone
MULLER SAML B JR	Pacific Telephone	
RUSSELL ROBT	Pacific Telephone	
SPERLING RITA	Pacific Telephone	
STREETER CHAS	Pacific Telephone	
TAYLOR ROBT C	Pacific Telephone	
WALLS LESLIE	Pacific Telephone	
1962	NEWCOMB MARIE	Pacific Telephone

## FINDINGS

<u>Year</u>	<u>Uses</u>	<u>Source</u>
1956	NEWCOMB MARIE R	Pacific Telephone
1950	NEWCOMB MARIE R	Pacific Telephone
	NEWCOMB MARIE R	Pacific Telephone
1945	A E NEWCOMB	The Glendale Directory Co.
1940	VACANT	Glendale Directory Co.
1935	MAINE WM MRS R	Los Angeles Directory Co.

### 338 N JACKSON ST

<u>Year</u>	<u>Uses</u>	<u>Source</u>
1962	JOHNSTON A C	Pacific Telephone
1956	JOHNSTON A C R	Pacific Telephone
1950	JOHNSTON A C R	Pacific Telephone
	JOHNSTON A C R	Pacific Telephone
1945	A C JOHNSTON	The Glendale Directory Co.
1940	AC JOHNSTON	Glendale Directory Co.
1935	JOHNSTON A C R	Los Angeles Directory Co.

### 340 N JACKSON ST

<u>Year</u>	<u>Uses</u>	<u>Source</u>
1962	KUHLIN RAY	Pacific Telephone
1956	GELVIN J C	Pacific Telephone
1950	PRICE CHAS J R	Pacific Telephone
	PRICE CHAS J R	Pacific Telephone
1945	C J PRICE	The Glendale Directory Co.
1940	C J PRICE	Glendale Directory Co.

### 341 N JACKSON ST

<u>Year</u>	<u>Uses</u>	<u>Source</u>
1970	MCCORMICK LESLIE D	Pacific Telephone
	MCCORMICK LESLIE D	Pacific Telephone
1945	C B CRAWFORD	The Glendale Directory Co.
1940	GRACE D CRAWFORD	Glendale Directory Co.
1935	CRAWFORD H T MRS R	Los Angeles Directory Co.
1929	CRAWFORD CHAS B Asst Cashr National Bank of Commerce	Los Angeles Directory Co.

### 342 N JACKSON ST

<u>Year</u>	<u>Uses</u>	<u>Source</u>
1970	LORD J H	Pacific Telephone
	LORD J H	Pacific Telephone

## FINDINGS

<u>Year</u>	<u>Uses</u>	<u>Source</u>
1956	GELVIN ERMA L	Pacific Telephone
1950	NELLIS A H R	Pacific Telephone
	NELLIS A H R	Pacific Telephone
1945	A H NELLIS	The Glendale Directory Co.
1940	A H NELLIS	Glendale Directory Co.

### 345 N JACKSON ST

<u>Year</u>	<u>Uses</u>	<u>Source</u>
2006	OSIPOV Seroj	Haines Company
	PARURYANRazmik	Haines Company
	STEPANOVA	Haines Company
	Evguenla	Haines Company
	TERZYAN Knarik	Haines Company
	WELCH John	Haines Company
	TERZYAN Knarik	Haines Company
	APARTMENTS	Haines Company, Inc.
	AGHAIMANEST	Haines Company, Inc.
	Vahan	Haines Company, Inc.
	AINIAN Angelica	Haines Company, Inc.
	e ARAKELIAN Chrisrna	Haines Company, Inc.
	D AVANESSIANArax	Haines Company, Inc.
	AVENESSIANArsx	Haines Company, Inc.
	BABAIAN Cados	Haines Company, Inc.
	BITARAdib	Haines Company, Inc.
	o DOLATINArtin	Haines Company, Inc.
	ELMASSIAN C	Haines Company, Inc.
	ESMAILI Romlna	Haines Company, Inc.
	APARTMENTS	Haines Company
	AGHAKIANESTVahan	Haines Company
	AINIANAngelica	Haines Company
	ARAKELIAN Christine	Haines Company
	ASATRIAN Kdsriine	Haines Company
	AVANESSIANArax	Haines Company
	FLOREA Victoria	Haines Company, Inc.
	GALFAYAN Anl	Haines Company, Inc.
	GEDEON Clemance	Haines Company, Inc.
	GHARIBIAN Udoush	Haines Company, Inc.
	GHOUKASSIAN	Haines Company, Inc.
	Amren GOUKASIAN Eranul	Haines Company, Inc.

## FINDINGS

<u>Year</u>	<u>Uses</u>	<u>Source</u>
2006	HAROIAN Eranul	Haines Company, Inc.
	HOVHANNISYAN	Haines Company, Inc.
	Vahan	Haines Company, Inc.
	KHALULIAN Karapet	Haines Company, Inc.
	e MADENJIAN Jim	Haines Company, Inc.
	BITARAdib	Haines Company
	DOLATINArin	Haines Company
	ELMASSIAN C	Haines Company
	ESMAILI Romlna	Haines Company
	FLOREA Victoria	Haines Company
	GALFAYAN Anl	Haines Company
	GEDEON Clemence	Haines Company
	GHARIBIAN Lidoush	Haines Company
	GHOUKASSIAN	Haines Company
	Armen	Haines Company
	HAROIAN Eranul	Haines Company
	HOVNANIAN Chrdstine	Haines Company
	KHALULIAN Karapet	Haines Company
	MADENJIAN Jim	Haines Company
	MURADIAN Gevork	Haines Company
	OGANESYAN Analt	Haines Company
	MURADIAN Gevork	Haines Company, Inc.
	OGANESYAN Analt	Haines Company, Inc.
	OSIPOV Seroj	Haines Company, Inc.
	PARURYAN Razmik	Haines Company, Inc.
	G 4 STEPANOVA	Haines Company, Inc.
	Evguenia	Haines Company, Inc.
TERZYAN Knarik	Haines Company, Inc.	
WELCHJohn	Haines Company, Inc.	
TERZYAN Knarik	Haines Company, Inc.	
1995	Ashby William G	Pacific Bell
	Geddry Gary Plastering	Pacific Bell
	lifedeon Joseph	Pacific Bell
	I Kirkorian Kirkor	Pacific Bell
	Kirkorian Hovig	Pacific Bell
	Madenjian Jim	Pacific Bell
	Velez Maria	Pacific Bell
	Kawkabani Elie & Carole	Pacific Bell



## FINDINGS

<u>Year</u>	<u>Uses</u>	<u>Source</u>
1991	Bitar Yacoub	Pacific Bell
	Dragomir Teodora	Pacific Bell
	Kirkorian Kirkor	Pacific Bell
	Kirkorian Zack	Pacific Bell
	Kirkosyan Ovik	Pacific Bell
	Kirkpatrick AJ	Pacific Bell
	Knonfli Ted Adel	Pacific Bell
	Safoyan A Harry PHD	Pacific Bell

### 346 N JACKSON ST

<u>Year</u>	<u>Uses</u>	<u>Source</u>
1956	HULFF J W MRS	Pacific Telephone
1950	SMITH CHESTER F R	Pacific Telephone
	SMITH CHESTER F R	Pacific Telephone
1945	F M SMITH	The Glendale Directory Co.
1940	C B DRAVIS	Glendale Directory Co.
1935	HUIFF AUGUSTA MRS R	Los Angeles Directory Co.

### 347 N JACKSON ST

<u>Year</u>	<u>Uses</u>	<u>Source</u>
1980	O LEARY M H	Pacific Telephone
1970	O LEARY MARGUERITE H	Pacific Telephone
	O LEARY MARGUERITE H	Pacific Telephone
1962	O LEARY F CHAS	Pacific Telephone
1956	O LEARY F CHAS R	Pacific Telephone
1950	O LEARY F CHAS R	Pacific Telephone
	O LEARY F CHAS R	Pacific Telephone
1945	F C OLEARY	The Glendale Directory Co.
1940	F C OLEARY	Glendale Directory Co.
1935	HAUBER J L MRS R	Los Angeles Directory Co.
	OLEARY F CHARLES R	Los Angeles Directory Co.

### 216A N JACKSON ST

<u>Year</u>	<u>Uses</u>	<u>Source</u>
1950	HASENCAMP JANE R	Pacific Telephone
	HASENCAMP JANE R	Pacific Telephone
1945	MAY PEVEHOUSE	The Glendale Directory Co.
1940	AW J KOWALAKI	Glendale Directory Co.

## FINDINGS

### 218A N JACKSON ST

<u>Year</u>	<u>Uses</u>	<u>Source</u>
1970	FLORES VICTOR B	Pacific Telephone
	FLORES VICTOR B	Pacific Telephone
1956	HARRIS VERNON	Pacific Telephone
1950	MANter HAZEL S MRS R	Pacific Telephone
	MANter HAZEL S MRS R	Pacific Telephone

### 224A N JACKSON ST

<u>Year</u>	<u>Uses</u>	<u>Source</u>
1980	PRATT S	Pacific Telephone
1945	EDYTHE PAYNE	The Glendale Directory Co.
1940	A G A MADDEN	Glendale Directory Co.

### 228A N JACKSON ST

<u>Year</u>	<u>Uses</u>	<u>Source</u>
1945	MARGT HUDSON	The Glendale Directory Co.
1940	A MARGT HUDSON	Glendale Directory Co.

### 234A N JACKSON ST

<u>Year</u>	<u>Uses</u>	<u>Source</u>
1970	STURM FANNIE M	Pacific Telephone
	STURM FANNIE M	Pacific Telephone
1956	FLYNN CHAS E GLENDALE	Pacific Telephone

### 234B N JACKSON ST

<u>Year</u>	<u>Uses</u>	<u>Source</u>
1962	PETERSON EDWIN	Pacific Telephone

### 234E N JACKSON ST

<u>Year</u>	<u>Uses</u>	<u>Source</u>
1962	HUMPHREY ELSIE E	Pacific Telephone
1956	ZOLLINGER ROBT L	Pacific Telephone

### 238A N JACKSON ST

<u>Year</u>	<u>Uses</u>	<u>Source</u>
1956	GARRIDO SAMMY	Pacific Telephone
	DOWNING WESLEY	Pacific Telephone
1950	WILLIAMS ROBT E R	Pacific Telephone
	WILLIAMS ROBT E R	Pacific Telephone
1945	HALLET ROBBINS	The Glendale Directory Co.

## FINDINGS

### 238B N JACKSON ST

<u>Year</u>	<u>Uses</u>	<u>Source</u>
1970	LOCKHART EDW	Pacific Telephone
	LOCKHART EDW	Pacific Telephone
1956	SPINUZZA ROBT MRS	Pacific Telephone
1945	RUTH H JOHNSON	The Glendale Directory Co.

### 238C N JACKSON ST

<u>Year</u>	<u>Uses</u>	<u>Source</u>
1956	EMERSON B R	Pacific Telephone

### 246A N JACKSON ST

<u>Year</u>	<u>Uses</u>	<u>Source</u>
1956	KRAMER IRENE	Pacific Telephone

### 306A N JACKSON ST

<u>Year</u>	<u>Uses</u>	<u>Source</u>
1962	HAWKINS BERTHA H	Pacific Telephone

### 210 1/2 N JACKSON ST

<u>Year</u>	<u>Uses</u>	<u>Source</u>
1950	OLNEY ALINE MRS R	Pacific Telephone
	OLNEY ALINE MRS R	Pacific Telephone
1945	EIZ A BINGHAM	The Glendale Directory Co.
1940	J FORREST SPROUL	Glendale Directory Co.

### 216 1/2 N JACKSON ST

<u>Year</u>	<u>Uses</u>	<u>Source</u>
1962	BESTLAND F E MRS	Pacific Telephone
1956	BESTLAND F E MRS	Pacific Telephone
1950	CRIPLEAN WALTER L R	Pacific Telephone
	CRIPLEAN WALTER L R	Pacific Telephone
1945	W L CRIPLEAN	The Glendale Directory Co.
1940	JI W L GILBERT	Glendale Directory Co.

### 224 1/2 N JACKSON ST

<u>Year</u>	<u>Uses</u>	<u>Source</u>
1962	ADDUCI GWEN	Pacific Telephone
1950	NATER FLORENCE R	Pacific Telephone
	NATER FLORENCE R	Pacific Telephone
1945	MABEL NATER	The Glendale Directory Co.

## FINDINGS

<u>Year</u>	<u>Uses</u>	<u>Source</u>
1940	I BETTY FOOSHEE	Glendale Directory Co.

### 226 1/2 N JACKSON ST

<u>Year</u>	<u>Uses</u>	<u>Source</u>
1980	LINSDAY H F	Pacific Telephone
1970	LINSDAY H F	Pacific Telephone
	LINSDAY H F	Pacific Telephone
1962	LINSDAY H F	Pacific Telephone
1956	LINSDAY H F R	Pacific Telephone
1950	LINSDAY H F R	Pacific Telephone
	LINSDAY H F R	Pacific Telephone
1945	H F LINDSAY	The Glendale Directory Co.
1940	6 VACANT	Glendale Directory Co.

### 228 1/2 N JACKSON ST

<u>Year</u>	<u>Uses</u>	<u>Source</u>
1950	HUDSON MARGARET	Pacific Telephone
	HUDSON MARGARET	Pacific Telephone
1945	S G A BISSELL	The Glendale Directory Co.
1940	I O A BISSELL	Glendale Directory Co.

### 234 1/2 N JACKSON ST

<u>Year</u>	<u>Uses</u>	<u>Source</u>
1945	J C BRADSHAW	The Glendale Directory Co.
1940	I J C BRADSHAW	Glendale Directory Co.

### 244 1/2 N JACKSON ST

<u>Year</u>	<u>Uses</u>	<u>Source</u>
1980	DIZON CENON S	Pacific Telephone
1962	MARICH JOHN	Pacific Telephone
1956	WYLIE LU	Pacific Telephone
	WYLIE GARFAY	Pacific Telephone
1950	MCCLEERY VIRGINIA R	Pacific Telephone
	MCCLEERY VIRGINIA R	Pacific Telephone

### 246 1/2 N JACKSON ST

<u>Year</u>	<u>Uses</u>	<u>Source</u>
1962	PRINGLE MONA	Pacific Telephone
1956	PRINGLE MONA	Pacific Telephone
1950	DONNELLY MICHAEL R	Pacific Telephone

## FINDINGS

<u>Year</u>	<u>Uses</u>	<u>Source</u>
1950	DONNELLY MICHAEL R	Pacific Telephone

### 314 1/2 N JACKSON ST

<u>Year</u>	<u>Uses</u>	<u>Source</u>
1962	BORNHAUSER KURT	Pacific Telephone
1950	AMOROSO RICHARD R	Pacific Telephone
	AMOROSO RICHARD R	Pacific Telephone
1945	SUSIE PECK	The Glendale Directory Co.
1940	& ROBT EVERETT	Glendale Directory Co.
	G A HAND	Glendale Directory Co.

### 326 1/2 N JACKSON ST

<u>Year</u>	<u>Uses</u>	<u>Source</u>
1945	J B WILSON	The Glendale Directory Co.
1940	J DOUGHERTY	Glendale Directory Co.

### 330 1/2 N JACKSON ST

<u>Year</u>	<u>Uses</u>	<u>Source</u>
1962	PEDRICK WALTER S MRS	Pacific Telephone
1945	C H RUHMLAND	The Glendale Directory Co.

## N KENWOOD

### 215 N KENWOOD

<u>Year</u>	<u>Uses</u>	<u>Source</u>
1986	SANDERS M V GLENDALE	Pacific Bell
1981	SANDERS M V GLENDALE	Pacific Telephone

### 343 N KENWOOD

<u>Year</u>	<u>Uses</u>	<u>Source</u>
1981	PANZER DONNA L GLENDALE	Pacific Telephone

## N KENWOOD ST

### 200 N KENWOOD ST

<u>Year</u>	<u>Uses</u>	<u>Source</u>
1995	Daily Continuation High School	Pacific Bell
	Glenoaks School	Pacific Bell
1991	Daily High School	Pacific Bell
1985	Daily High School	Pacific Bell
1980	DAILY HIGH SCHOOL	Pacific Telephone

## FINDINGS

### **N Kenwood St**

#### **201 N Kenwood St**

<u>Year</u>	<u>Uses</u>	<u>Source</u>
2010	SUNRISE TO SUNSET EXPRESS INC	EDR Digital Archive
	STEVES REPAIRING SERVICE	EDR Digital Archive

### **N KENWOOD ST**

#### **201 N KENWOOD ST**

<u>Year</u>	<u>Uses</u>	<u>Source</u>
2006	MACIAS Monica	Haines Company
	MATIAS Monica	Haines Company
	ROSTOMYAN Grachik	Haines Company
	MACIAS Monica	Haines Company, Inc.
	MATIAS Monica	Haines Company, Inc.
	ROSTOMYAN Grachik	Haines Company, Inc.
1985	Dulworth G	Pacific Bell
	Armendariz Alex	Pacific Bell
	Orozco Enrique	Pacific Bell
	Phillips C G	Pacific Bell
	Rodriguez Jose	Pacific Bell
	Swedeh Bassam I	Pacific Bell
1980	ABUSHAMI MOHAMMAD	Pacific Telephone
	ATWELL T	Pacific Telephone
	BRENNER WM & CATHERINE	Pacific Telephone
	GUTIERREZ C G	Pacific Telephone
	MARKARIAN MARY	Pacific Telephone
	VAZQUEZ M	Pacific Telephone
1975	Mc Christy Ronald	Pacific Telephone
1962	POIS REUBEN	Pacific Telephone
1956	WEED RONALD LEE	Pacific Telephone
1940	S E TROWBRIDGTE	Glendale Directory Co.
1935	MCCARTNEY CORA J MRS R	Los Angeles Directory Co.
1930	ALBERT WELLS	Glendale Directory Co.

#### **205 N KENWOOD ST**

<u>Year</u>	<u>Uses</u>	<u>Source</u>
1962	WOOTON ALICE M	Pacific Telephone
1956	CROTHERS ETTAMAE	Pacific Telephone

## FINDINGS

<u>Year</u>	<u>Uses</u>	<u>Source</u>
1950	WATSON MARGARET T R	Pacific Telephone
	WATSON MARGARET T R	Pacific Telephone
1940	HELEN M HALL	Glendale Directory Co.

### 207 N KENWOOD ST

<u>Year</u>	<u>Uses</u>	<u>Source</u>
1962	MACDONALD C J	Pacific Telephone
	WRATHER IRENE MRS	Pacific Telephone
1956	WRATHER IRENE MRS	Pacific Telephone
	MAC DONALD C J	Pacific Telephone
1950	CROTHERS ETTA MAE R	Pacific Telephone
	CROTHERS ETTA MAE R	Pacific Telephone
1940	IT H BIGGS	Glendale Directory Co.
1930	5 B MOULE	Glendale Directory Co.

### 209 N KENWOOD ST

<u>Year</u>	<u>Uses</u>	<u>Source</u>
1962	FESSENDEN CLAIRE M CHIRPRCTR	Pacific Telephone
1956	RICHEY EDNA H	Pacific Telephone
1950	JENKS MARY LOUISE R	Pacific Telephone
	JENKS MARY LOUISE R	Pacific Telephone
1940	F A RAMSEY	Glendale Directory Co.
1935	RAMSEY FRED A R	Los Angeles Directory Co.
1930	F A RAMSEY	Glendale Directory Co.

### N Kenwood St

#### 215 N Kenwood St

<u>Year</u>	<u>Uses</u>	<u>Source</u>
2014	CC CHAVEZ INC	EDR Digital Archive
	VICTORY BRIDGE	EDR Digital Archive
2010	VICTORY BRIDGE	EDR Digital Archive
	PARK CENTRAL HOMEOWNERS ASSOC	EDR Digital Archive
	AMERICAN ROAD RUNNERS IMPORT	EDR Digital Archive

## FINDINGS

### **N KENWOOD ST**

#### **215 N KENWOOD ST**

<b><u>Year</u></b>	<b><u>Uses</u></b>	<b><u>Source</u></b>
2006	APARTMENTS	Haines Company
	o BRITTING Dora	Haines Company
	CERANIC Miladinka	Haines Company
	FORINGER Marianna	Haines Company
	GEVOGLANIAN	Haines Company
	Adrine	Haines Company
	o HO Lily	Haines Company
	HUSSAINShaukat	Haines Company
	KARAPETYAN LIII	Haines Company
	KHASHKYAN Henrik	Haines Company
	LEODORO Mar	Haines Company
	LUMSDEN G	Haines Company
	MACDONALD Carrie	Haines Company
	MAJINYANAr Fnine	Haines Company
	MANOUKIAN Anna	Haines Company
	REED M	Haines Company
	RODGERS Herbert	Haines Company
	SALCEDO Na Uvidad	Haines Company
	SARKISYAN Gevorg	Haines Company
	SHAHINIANVarant	Haines Company
	SHELHAMER Dan R	Haines Company
	SOGHBATYAN Naira	Haines Company
	TUTUNDZHYAN	Haines Company
	Anahit VADEN M F	Haines Company
	VALERACesar	Haines Company
	VARDAPETIANAni	Haines Company
	e VICENTE Reglna	Haines Company
	ZAPANTA Crisine	Haines Company
	e VICENTE Reglna	Haines Company
	APARTMENTS	Haines Company, Inc.
	BRITTING Dora	Haines Company, Inc.
	e CERANIC Miladinka	Haines Company, Inc.
	FORINGER Marianna	Haines Company, Inc.
	GEVOGLANIAN	Haines Company, Inc.
	Adrine	Haines Company, Inc.



## FINDINGS

<u>Year</u>	<u>Uses</u>	<u>Source</u>
2006	DHO Lily	Haines Company, Inc.
	HUSSAIN Shaukat	Haines Company, Inc.
	KARAPETYAN LI	Haines Company, Inc.
	9 KHACHATRIAN Elk	Haines Company, Inc.
	LEODORO Mar	Haines Company, Inc.
	LUMSDEN G	Haines Company, Inc.
	MACDONALD Carrie	Haines Company, Inc.
	MAJINYAN Armine	Haines Company, Inc.
	MANOUKIAN Anna	Haines Company, Inc.
	e RODGERS Herbert	Haines Company, Inc.
	SALAOIN Ralph	Haines Company, Inc.
	a SHAHINIANVarant	Haines Company, Inc.
	SHELHAMER Dan R	Haines Company, Inc.
	SOGHBATYANNAlra	Haines Company, Inc.
	TUTUNDZHIAN	Haines Company, Inc.
	Anahit VADEN M F	Haines Company, Inc.
	o VALERACesar	Haines Company, Inc.
	VICENTE Regina	Haines Company, Inc.
	VOLPERTRoberto	Haines Company, Inc.
	ZAPANTACdsfine	Haines Company, Inc.
ZAVALAMarina	Haines Company, Inc.	
ZAPANTACdsfine	Haines Company, Inc.	
1995	Buckley E K	Pacific Bell
	Hamidinia Aurezu	Pacific Bell
	Hamidinia Hamid	Pacific Bell
	Marrinan M	Pacific Bell
	Reed M	Pacific Bell
	Rowe FE	Pacific Bell
	Shelhamer Dan R	Pacific Bell
	Taylor B A	Pacific Bell
	Vaden M F	Pacific Bell
1991	Lorenz Barbara D	Pacific Bell
	Lumsden D & G	Pacific Bell
	Lumsden FD	Pacific Bell
	Lumsden Greg	Pacific Bell
	Matheson Donald H	Pacific Bell
	Reed M	Pacific Bell
	Rowe F E	Pacific Bell

## FINDINGS

<u>Year</u>	<u>Uses</u>	<u>Source</u>
1991	Shelhamer Dan R	Pacific Bell
	Shelhamer MP	Pacific Bell
1985	Bray Wm	Pacific Bell
	Buckley E K	Pacific Bell
	Donegan Jones F	Pacific Bell
	Ford E J	Pacific Bell
	Hicks Wilmur E	Pacific Bell
	Johnston Fred R Mrs	Pacific Bell
	Johnston G	Pacific Bell
	Lorenz Barbara D	Pacific Bell
	Marrinan M	Pacific Bell
	Marrinan Stephen T Jr	Pacific Bell
	Reed M	Pacific Bell
	Rowe F E	Pacific Bell
	Rowe Frank	Pacific Bell
	Sanders M V	Pacific Bell
	Ten Hoeve Randall	Pacific Bell
	Tenhour Jon M	Pacific Bell
	Walch Leroy	Pacific Bell
	Walch O	Pacific Bell
	Wallace John J	Pacific Bell
	White Carlotta Mrs	Pacific Bell
Wilkins H O	Pacific Bell	
Winkelmann Frederick C	Pacific Bell	
1980	BANCROFT ALICE C	Pacific Telephone
	BAUGHMAN GLADYS M ACCT	Pacific Telephone
	BICKEL A W	Pacific Telephone
	BRAY WM	Pacific Telephone
	BUCKLEY E K	Pacific Telephone
	FORD E J	Pacific Telephone
	HICKS WILMUR E	Pacific Telephone
	HUGHES J L	Pacific Telephone
	JOHNSTON FRED R MRS	Pacific Telephone
	LARROW ARTHUR	Pacific Telephone
	LORENZ CURT	Pacific Telephone
	MARRINAN M	Pacific Telephone
MC GOWAN ROBT PAUL	Pacific Telephone	
ROWE F E	Pacific Telephone	

## FINDINGS

<u>Year</u>	<u>Uses</u>	<u>Source</u>
1980	SANDERS M V	Pacific Telephone
	SHETTEL W ROY	Pacific Telephone
	WALCH MARIE ROBERTS	Pacific Telephone
	WALTERS WM	Pacific Telephone
	WHITE CARLOTTA MRS	Pacific Telephone
	WILKINS H O	Pacific Telephone
	WINKELMANN FREDERICK C	Pacific Telephone
1970	BANCROFT ALICE C	Pacific Telephone
	BRAY WM	Pacific Telephone
	CURTIS NEWTON L	Pacific Telephone
	DOBLE RALPH H	Pacific Telephone
	DONOVAN TIMOTHY J	Pacific Telephone
	HARGREAVES B H	Pacific Telephone
	HERMAN EDITH F	Pacific Telephone
	HICKS WILMUR E	Pacific Telephone
	JOHNSTONE GEO A MD	Pacific Telephone
	LARROW ARTHUR	Pacific Telephone
	LIGHTFOOT R C MRS	Pacific Telephone
	MURPHY LESTER K	Pacific Telephone
	MYERS VICTOR E	Pacific Telephone
	NEWQUIST H R	Pacific Telephone
	NOLAN L L	Pacific Telephone
	NORWOOD W FREDERICK	Pacific Telephone
	ROWE F E	Pacific Telephone
	SHETTEL W ROY	Pacific Telephone
	SLOAN N F	Pacific Telephone
	SUTHERLAND B	Pacific Telephone
	SWENSON MILDRED K MRS	Pacific Telephone
	WALTERS WM	Pacific Telephone
	WHITE CARLOTTA MRS	Pacific Telephone
	WILKINS H O	Pacific Telephone
	WINHKEMANN FREDERICK C	Pacific Telephone
	BANCROFT ALICE C	Pacific Telephone
	BRAY WM	Pacific Telephone
CURTIS NEWTON L	Pacific Telephone	
DOBLE RALPH H	Pacific Telephone	
DONOVAN TIMOTHY J	Pacific Telephone	
HARGREAVES B H	Pacific Telephone	

## FINDINGS

<u>Year</u>	<u>Uses</u>	<u>Source</u>
1970	HERMAN EDITH F	Pacific Telephone
	HICKS WILMUR E	Pacific Telephone
	JOHNSTONE GEO A MD	Pacific Telephone
	LARROW ARTHUR	Pacific Telephone
	LIGHTFOOT R C MRS	Pacific Telephone
	MURPHY LESTER K	Pacific Telephone
	MYERS VICTOR E	Pacific Telephone
	NEWQUIST H R	Pacific Telephone
	NOLAN L L	Pacific Telephone
	NORWOOD W FREDERICK	Pacific Telephone
	ROWE F E	Pacific Telephone
	SHETTEL W ROY	Pacific Telephone
	SLOAN N F	Pacific Telephone
	SUTHERLAND B	Pacific Telephone
	SWENSON MILDRED K MRS	Pacific Telephone
	WALTERS WM	Pacific Telephone
	WHITE CARLOTTA MRS	Pacific Telephone
	WILKINS H O	Pacific Telephone
	WINHKEMANN FREDERICK C	Pacific Telephone
1962	MACKAY HUGH	Pacific Telephone
1950	GILSTRAP GEO R	Pacific Telephone
	GILSTRAP GEO R	Pacific Telephone
1940	IT N PERKINS	Glendale Directory Co.
1930	IDA IT HAWKS	Glendale Directory Co.

### 217 N KENWOOD ST

<u>Year</u>	<u>Uses</u>	<u>Source</u>
2006	George TOWNSEND Nola	Haines Company, Inc.
	HARUTUNYAN	Haines Company, Inc.
	Valentine DAVODIAN Firozeh	Haines Company, Inc.
	AVERGONZADO	Haines Company, Inc.
	Vardoul TOWNSENDNola	Haines Company
	KALPAKCHAN	Haines Company
	E AVERGONZADO	Haines Company
	Valen Uno DAVODIAN Firozeh	Haines Company
1995	Meyer Simon P	Pacific Bell
1985	Kittower Elmore	Pacific Bell
	Kittner Robt	Pacific Bell
	Kittner Marie Z	Pacific Bell

## FINDINGS

<u>Year</u>	<u>Uses</u>	<u>Source</u>
1980	WILLIAMSON M C	Pacific Telephone
	KITTNER MARIE Z	Pacific Telephone
1975	Mc Cutcheon E T	Pacific Telephone
1970	ORMSBY CLARENCE H	Pacific Telephone
	LODGE RALPH F	Pacific Telephone
	KLETZ JOS J	Pacific Telephone
	FIKE L D	Pacific Telephone
	ORMSBY CLARENCE H	Pacific Telephone
	LODGE RALPH F	Pacific Telephone
	KLETZ JOS J	Pacific Telephone
	FIKE L D	Pacific Telephone
1962	ORMSBY LILLIAN	Pacific Telephone
	ORMSBY CLARENCE H	Pacific Telephone
	KEEN BERT	Pacific Telephone
	HARGREAVES B H	Pacific Telephone
1956	CORNWELL L MAY R	Pacific Telephone
1950	CORNWELL L MAY R	Pacific Telephone
	CORNWELL L MAY R	Pacific Telephone
1940	GRACE ALLING-TON	Glendale Directory Co.
1930	IT IT YOUNG	Glendale Directory Co.

### 219 N KENWOOD ST

<u>Year</u>	<u>Uses</u>	<u>Source</u>
1956	SCOGGINS NELLIE	Pacific Telephone
1950	GRUBB LULA C R	Pacific Telephone
	GRUBB LULA C R	Pacific Telephone
1940	ANNA BLACHLY	Glendale Directory Co.
1935	BLAEBLY ANNA R MRS R	Los Angeles Directory Co.
1930	MCCARTHY	Glendale Directory Co.

### N Kenwood St

#### 220 N Kenwood St

<u>Year</u>	<u>Uses</u>	<u>Source</u>
2014	GLENDALE UNIFIED SCHOOL DST	EDR Digital Archive
2010	GLENDALE UNIFIED SCHOOL DST	EDR Digital Archive

## FINDINGS

### **N KENWOOD ST**

#### **220 N KENWOOD ST**

<b><u>Year</u></b>	<b><u>Uses</u></b>	<b><u>Source</u></b>
2006	DAILY	Haines Company, Inc.
	CONTINUATION	Haines Company, Inc.
	HIGH SCHOOL	Haines Company
	HIGH SCHOOL	Haines Company, Inc.
	DAILY	Haines Company
	CONTINUATION	Haines Company

### **N Kenwood St**

#### **221 N Kenwood St**

<b><u>Year</u></b>	<b><u>Uses</u></b>	<b><u>Source</u></b>
2014	AMERICAN NAFTALAN LLC	EDR Digital Archive

### **N KENWOOD ST**

#### **221 N KENWOOD ST**

<b><u>Year</u></b>	<b><u>Uses</u></b>	<b><u>Source</u></b>
2006	No Current Listing	Haines Company
	No Current Listing	Haines Company, Inc.
1980	MEYERS CHRISTOPHER S	Pacific Telephone
1970	BLACK CURTIS S	Pacific Telephone
	BLACK CURTIS S	Pacific Telephone
1956	WYRICK JERRY L	Pacific Telephone
1950	HOLWAY C A R	Pacific Telephone
	HOLWAY C A R	Pacific Telephone
1940	JESSY G WILSON	Glendale Directory Co.
1930	SASSY 0 WILSON	Glendale Directory Co.

#### **222 N KENWOOD ST**

<b><u>Year</u></b>	<b><u>Uses</u></b>	<b><u>Source</u></b>
1940	GLENDALE TOURIST CLUB	Glendale Directory Co.

### **N Kenwood St**

#### **223 N Kenwood St**

<b><u>Year</u></b>	<b><u>Uses</u></b>	<b><u>Source</u></b>
2014	SOFIAS LINEN	EDR Digital Archive

## FINDINGS

<u>Year</u>	<u>Uses</u>	<u>Source</u>
2014	ESCAPE TRUCKING INC	EDR Digital Archive
	IMPULSE AMERICA LOGISTICS INC	EDR Digital Archive
2010	IMPULSE AMERICA LOGISTICS INC	EDR Digital Archive
	ESCAPE TRUCKING INC	EDR Digital Archive

### **N KENWOOD ST**

#### **223 N KENWOOD ST**

<u>Year</u>	<u>Uses</u>	<u>Source</u>
2006	CAUBET Estella	Haines Company
	CHAMRASAndran Ik	Haines Company
	CLOUSEB	Haines Company
	CAUBET Estella	Haines Company, Inc.
	CHAMRASAndranik	Haines Company, Inc.
1995	CLOUSEB	Haines Company, Inc.
	Lopez Rodney II	Pacific Bell
	Lopez Rodney II	Pacific Bell
1991	Yeghnazarian Armineh	Pacific Bell
	Oehrlein Wm G	Pacific Bell
1985	Golden Schleh S M	Pacific Bell
	Oehrlein Wm G	Pacific Bell
	Zukas	Pacific Bell
	Zukal C R	Pacific Bell
1980	WALLACE F	Pacific Telephone
	OEHRLEIN WM G GLENDALE	Pacific Telephone
1970	SAATHOFF SHIRLEY	Pacific Telephone
	RADLE M	Pacific Telephone
	NICHOLS JERRIE	Pacific Telephone
	KLEILE GOTTLIEB	Pacific Telephone
	HAWLEY JAS L	Pacific Telephone
	DEVON LLOYD T	Pacific Telephone
	ANTHONY GERARD J	Pacific Telephone
	SAATHOFF SHIRLEY	Pacific Telephone
	RADLE M	Pacific Telephone
	NICHOLS JERRIE	Pacific Telephone
	KLEILE GOTTLIEB	Pacific Telephone
	HAWLEY JAS L	Pacific Telephone
	DEVON LLOYD T	Pacific Telephone
ANTHONY GERARD J	Pacific Telephone	

## FINDINGS

<u>Year</u>	<u>Uses</u>	<u>Source</u>
1962	GABOR MICHAEL J	Pacific Telephone
1956	NARDUCCI RAY	Pacific Telephone
1950	MCKINLAY JAS MRS R	Pacific Telephone
	MCKINLAY JAS MRS R	Pacific Telephone
1940	JAC MCKINLAY	Glendale Directory Co.

### 225 N KENWOOD ST

<u>Year</u>	<u>Uses</u>	<u>Source</u>
1956	WITTE EDW W	Pacific Telephone
1950	WITTE EDW W R	Pacific Telephone
	WITTE EDW W R	Pacific Telephone
1940	BW WITTE	Glendale Directory Co.
1930	IT W WITTE	Glendale Directory Co.

### 227 N KENWOOD ST

<u>Year</u>	<u>Uses</u>	<u>Source</u>
2006	CURTISChas	Haines Company
	TOKATELIAN Alkoul	Haines Company
	VAROANYANArnine	Haines Company
	CURTIS Chas	Haines Company, Inc.
	TOKATELIANAJtkoul	Haines Company, Inc.
	VAROANYAN Armina	Haines Company, Inc.
1995	Basso M E	Pacific Bell
	Chester K	Pacific Bell
	Hansen L E	Pacific Bell
	Smith R H	Pacific Bell
	Trieb E M	Pacific Bell
1991	Basso ME	Pacific Bell
	Basso Orest N	Pacific Bell
	Basso P	Pacific Bell
	Chester K	Pacific Bell
	Fishstrom R	Pacific Bell
	Trieb E M	Pacific Bell
	Triebold C	Pacific Bell
	Triebold C	Pacific Bell
	Triebold Mark & Carolyn	Pacific Bell
	Trier C	Pacific Bell
1985	Basso M E	Pacific Bell
	Chester K	Pacific Bell



## FINDINGS

<u>Year</u>	<u>Uses</u>	<u>Source</u>
1985	Chester Leo	Pacific Bell
	Fishstrom R	Pacific Bell
	Hangartner A R	Pacific Bell
	Pauro Elizabeth	Pacific Bell
	Schubert A T	Pacific Bell
	Trieb E M	Pacific Bell
1980	CHESTER K	Pacific Telephone
	FISHSTROM R	Pacific Telephone
	GREENE VIOLA B	Pacific Telephone
	HANGARTNER A R	Pacific Telephone
	HENDERSON GEO M	Pacific Telephone
	PAURO ELIZABETH	Pacific Telephone
	SCHUBERT ALICE T	Pacific Telephone
	SMITH R H	Pacific Telephone
1975	Smith R H	Pacific Telephone
1970	SCHUBERT ALICE T GLENDALE	Pacific Telephone
	SCHUBERT ALICE T GLENDALE	Pacific Telephone
	CHELLING AURORA MRS	Pacific Telephone
	HANGARTNER A R	Pacific Telephone
	HENDERSON GEO M	Pacific Telephone
	KERFOOT W J	Pacific Telephone
	PAURO ELIZABETH	Pacific Telephone
	PEAKE MYRTLE	Pacific Telephone
	KERFOOT W J	Pacific Telephone
	PAURO ELIZABETH	Pacific Telephone
	PEAKE MYRTLE	Pacific Telephone
	CHELLING AURORA MRS	Pacific Telephone
	HANGARTNER A R	Pacific Telephone
	HENDERSON GEO M	Pacific Telephone
1967	Kerfoot W J	Pacific Telephone
1962	HOLWAY C A	Pacific Telephone
1956	HOLWAY C A	Pacific Telephone
1950	GULLEY R F R	Pacific Telephone
	GULLEY R F R	Pacific Telephone
1940	JAY F SMITH	Glendale Directory Co.
1935	SMITH JAY F R	Los Angeles Directory Co.
1930	JAY F SMITH	Glendale Directory Co.

## FINDINGS

### 228 N KENWOOD ST

<u>Year</u>	<u>Uses</u>	<u>Source</u>
1930	FFPWEAR	Glendale Directory Co.

### 230 N KENWOOD ST

<u>Year</u>	<u>Uses</u>	<u>Source</u>
2006	SCOTTKeesha	Haines Company, Inc.

### 231 N KENWOOD ST

<u>Year</u>	<u>Uses</u>	<u>Source</u>
2006	F FURFARO Frank C	Haines Company
	NAST G	Haines Company
	ZARGARI Yero	Haines Company
	F FURFARO Frank C	Haines Company, Inc.
	NASTG	Haines Company, Inc.
	ZARGARI Yero	Haines Company, Inc.
1995	Nast G	Pacific Bell
	Quirk ML	Pacific Bell
1985	Nast G	Pacific Bell
	Rodenberger Arthur O	Pacific Bell
1980	HUYSSSEN H M	Pacific Telephone
	LITTLE E	Pacific Telephone
	NAST G	Pacific Telephone
	RODENBERGER ARTHUR O	Pacific Telephone
1970	HUYSSSEN HENRIETTA M	Pacific Telephone
	NAST G	Pacific Telephone
	RODENBERGER ARTHUR O	Pacific Telephone
	HUYSSSEN HENRIETTA M	Pacific Telephone
1962	NAST G	Pacific Telephone
	RODENBERGER ARTHUR O	Pacific Telephone
	DE RIGGS BERNARD C	Pacific Telephone
	HUYSSSEN HENRIETTA M	Pacific Telephone
	NAST G	Pacific Telephone
1956	STOKER LEONARD S	Pacific Telephone
	VAN ARNAM CLAYTON A	Pacific Telephone
	DE RIGGS BERNARD C	Pacific Telephone
	HUYSSSEN HENRIETTA M	Pacific Telephone
	NAST G	Pacific Telephone
	RALPH ANNA H	Pacific Telephone
	VAN ARNAM CLAYTON A	Pacific Telephone

## FINDINGS

<u>Year</u>	<u>Uses</u>	<u>Source</u>
1950	AXTATER WM R	Pacific Telephone
	MCCLENDON DAVID R R	Pacific Telephone
	AXTATER WM R	Pacific Telephone
	MCCLENDON DAVID R R	Pacific Telephone

### 232 N KENWOOD ST

<u>Year</u>	<u>Uses</u>	<u>Source</u>
1970	AMBROSIO ARTHUR	Pacific Telephone
	AMBROSIO ARTHUR	Pacific Telephone
1962	WILLIAMS HELEN H	Pacific Telephone
1956	GRAY ALTA PRICE R	Pacific Telephone
1950	GRAY ALTA PRICE R	Pacific Telephone
	GRAY ALTA PRICE R	Pacific Telephone
1940	VIRGINIA F GRAY	Glendale Directory Co.
1935	GRAY VIRGINIA F MISS R	Los Angeles Directory Co.
1930	VIRGINIA F GRAY	Glendale Directory Co.

### N Kenwood St

#### 234 N Kenwood St

<u>Year</u>	<u>Uses</u>	<u>Source</u>
2014	LS FINE DELIVERY WHOLESAL	EDR Digital Archive
	PRESTIGE AUTO BODE	EDR Digital Archive
	GURUSTU ENTERPRISES LLC	EDR Digital Archive
	SIMEON SCOTT ENTERPRISES LLC	EDR Digital Archive
2010	GURUSTU ENTERPRISES LLC	EDR Digital Archive
	SIMEON SCOTT ENTERPRISES LLC	EDR Digital Archive
	VIGEN MEHRABIAN	EDR Digital Archive
	LS FINE DELIVERY WHOLESAL	EDR Digital Archive
	LS INSURANCE SERVICES INC	EDR Digital Archive

### N KENWOOD ST

#### 234 N KENWOOD ST

<u>Year</u>	<u>Uses</u>	<u>Source</u>
2006	e TIPPENS Martin	Haines Company, Inc.
	9 TSHABOURIAN	Haines Company, Inc.
	Antranik	Haines Company, Inc.
	YOUNG William	Haines Company, Inc.
	MAROUTIAN Alfred	Haines Company, Inc.

## FINDINGS

<u>Year</u>	<u>Uses</u>	<u>Source</u>
2006	MARTYROSSIAN	Haines Company, Inc.
	Neli MEGERDICHAN As Hk	Haines Company, Inc.
	MEHRABIANVigen	Haines Company, Inc.
	MII NASIANAndrew	Haines Company, Inc.
	e ORTIZ Carmen	Haines Company, Inc.
	OVASAPYAN Aeks	Haines Company, Inc.
	o POSTAJIAN Ar 6ne	Haines Company, Inc.
	RAMIREZLE	Haines Company, Inc.
	ROMEO Frances	Haines Company, Inc.
	ROSEN Stuart	Haines Company, Inc.
	ROTHWELL David	Haines Company, Inc.
	CHESTER HOUSE	Haines Company
	APANIAN Nazaret	Haines Company
	BEGIAN Harry	Haines Company
	BENVENISTE Cynltha	Haines Company
	BOYER Gloria C	Haines Company
	COOR Pender	Haines Company
	FILLINGER Lori M	Haines Company
	GILMORE Ray	Haines Company
	GUELLNarclso	Haines Company
	HATAMIAN Sedik	Haines Company
	HOLDER Brenda	Haines Company
	INOUYE Kelly	Haines Company
	KEHEYAN M	Haines Company
	LOEN Elisabeth	Haines Company
	MAROUTIAN Alfred	Haines Company
	MARTYROSSIAN Nell	Haines Company
	MEGERDICHAN Asltk	Haines Company
	MEHRABIAN Vigen S	Haines Company
	MINASIANAndrew	Haines Company
	ORTIZ Carmen	Haines Company
	OVASAPYAN Aleks	Haines Company
	o PATRICK Midred	Haines Company
	POSTAJIAN Artine	Haines Company
	RAMIREZLE	Haines Company
	ROMEO Frances	Haines Company
	ROSEN Stuart	Haines Company
	ROTHWELL David	Haines Company

## FINDINGS

<u>Year</u>	<u>Uses</u>	<u>Source</u>
2006	SAMMUT Beverly	Haines Company
	SHAW Carol	Haines Company
	TIPPENS Mar 6in	Haines Company
	TSHABOURIAN	Haines Company
	Antranik	Haines Company
	YOUNG Joyce	Haines Company
	YOUNG Joyce	Haines Company
	CHESTER HOUSE	Haines Company, Inc.
	e APANIAN Nazaret	Haines Company, Inc.
	BEGIAN Harry	Haines Company, Inc.
	BENVENISTE Cynthia	Haines Company, Inc.
	BOYER Gloda C	Haines Company, Inc.
	COOR Pender	Haines Company, Inc.
	e FILLINGERLod M	Haines Company, Inc.
	e GILMORERay	Haines Company, Inc.
	GUELL Nardso	Haines Company, Inc.
	e HATAMIAN Sedik	Haines Company, Inc.
	HOLDER Brenda	Haines Company, Inc.
	INOUYEKelly	Haines Company, Inc.
	KEHEYAN M	Haines Company, Inc.
LOEN Elisabeth	Haines Company, Inc.	
1995	Crafton Jack A	Pacific Bell
	Greenbaum Alvin	Pacific Bell
	Marius A	Pacific Bell
	Neely Mark	Pacific Bell
	Rapoport C	Pacific Bell
	Witt B J	Pacific Bell
	Baker John M	Pacific Bell
	Begian Astrik	Pacific Bell
	Boyer G C	Pacific Bell
	Cappelletti Toaldo	Pacific Bell
Chuvala YE	Pacific Bell	
1991	Begian H	Pacific Bell
	Caneva Rene & Dan	Pacific Bell
	De Voss J K	Pacific Bell
	Devot Andre J	Pacific Bell
	Greenbaum Alvin	Pacific Bell
	Mc Kinney Jas A	Pacific Bell

## FINDINGS

<u>Year</u>	<u>Uses</u>	<u>Source</u>
1985	Greenbaum Alvin	Pacific Bell
	Inghram Florence	Pacific Bell
	Marius Louis	Pacific Bell
	Abel Mel	Pacific Bell
	Abel Michael & Beatrice	Pacific Bell
	Barwood Harry	Pacific Bell
	Boyer Arthur L	Pacific Bell
	Boyer Bl	Pacific Bell
	Butland E C	Pacific Bell
	Cappelletti Toaldo	Pacific Bell
	Chuvala Y E	Pacific Bell
	Cobb Bryant	Pacific Bell
	De Voss J K	Pacific Bell
	Mc Kinney Jas A	Pacific Bell
	Murphy Frank Thos	Pacific Bell
	Park Dennis	Pacific Bell
	Rapoport C	Pacific Bell
	Stotts Carl J	Pacific Bell
	Stotts Darrell	Pacific Bell
	Stotts Darrell	Pacific Bell
Stotts F	Pacific Bell	
Witt Bl J	Pacific Bell	
Wolf David F	Pacific Bell	
Young H D	Pacific Bell	
1980	ABEL MEL	Pacific Telephone
	BARWOOD HARRY	Pacific Telephone
	BEVERLIN LEROY H	Pacific Telephone
	BIRNEY I G	Pacific Telephone
	BUTLAND E C	Pacific Telephone
	CAPPELLETTI TOALDO	Pacific Telephone
	COBB BRYANT	Pacific Telephone
	DE VOSS J K	Pacific Telephone
	GREENBAUM ALVIN	Pacific Telephone
	HANFORD M C	Pacific Telephone
	KEBRE ALLEN	Pacific Telephone
	MARIUS LOUIS	Pacific Telephone
	MCKINNEY JAS A	Pacific Telephone
	MERTES E L	Pacific Telephone

## FINDINGS

<u>Year</u>	<u>Uses</u>	<u>Source</u>
1980	MURPHY FRANK THOS	Pacific Telephone
	STOTTS CARL J	Pacific Telephone
	VADEN E M	Pacific Telephone
	WITT B J	Pacific Telephone
	YOUNG H D	Pacific Telephone
	YOUNG HAMBERT C	Pacific Telephone

### 235 N KENWOOD ST

<u>Year</u>	<u>Uses</u>	<u>Source</u>
2006	SANGRO AJber	Haines Company, Inc.
	F EHRHART Carol	Haines Company
	SANGROAlbert	Haines Company
	F EHRHARTCarm I	Haines Company, Inc.
1995	West Alma	Pacific Bell
1991	Kovacs G	Pacific Bell
1985	Ferguson MC	Pacific Bell
	Hilton Phrania	Pacific Bell
	Hilton R	Pacific Bell
	Kovacs G	Pacific Bell
	Kovacs Geo	Pacific Bell
	Pendell Esther	Pacific Bell
	West Alma	Pacific Bell
1980	CAMERON R M	Pacific Telephone
	DE RITIS ZEPHRINE	Pacific Telephone
	PENDELL ESTHER	Pacific Telephone
	RODEN R	Pacific Telephone
1975	West Alma	Pacific Telephone
1970	BOLES BERDENA L	Pacific Telephone
	CAMERON R M	Pacific Telephone
	FRASER PHILIP	Pacific Telephone
	LAZZERINI GLADYS	Pacific Telephone
	POLHEMUS L B	Pacific Telephone
	BOLES BERDENA L	Pacific Telephone
	CAMERON R M	Pacific Telephone
	FRASER PHILIP	Pacific Telephone
	LAZZERINI GLADYS	Pacific Telephone
	POLHEMUS L B	Pacific Telephone
1962	KNISLEY CHRISTIE M	Pacific Telephone
	LAZZERINI GLADYS	Pacific Telephone

## FINDINGS

<u>Year</u>	<u>Uses</u>	<u>Source</u>
1962	POLHEMUS LILLIAN B MRS	Pacific Telephone
	SHATTO C HERBERT	Pacific Telephone
1950	JOHNS AURIE M MRS R	Pacific Telephone
	MILLER ROBT E R	Pacific Telephone
	NAST G R	Pacific Telephone
	OWENS JOHN D MRS R	Pacific Telephone
	JOHNS AURIE M MRS R	Pacific Telephone
	MILLER ROBT E R	Pacific Telephone
	NAST G R	Pacific Telephone
	OWENS JOHN D MRS R	Pacific Telephone

### 236 N KENWOOD ST

<u>Year</u>	<u>Uses</u>	<u>Source</u>
1970	REYNOLDS DORA B MRS	Pacific Telephone
	REYNOLDS DORA B MRS	Pacific Telephone
1962	REYNOLDS DORA B MRS	Pacific Telephone
1956	REYNOLDS DORA B MRS R	Pacific Telephone
1950	REYNOLDS DORA B MRS R	Pacific Telephone
	REYNOLDS DORA B MRS R	Pacific Telephone
1940	DORA B REYNOLDS	Glendale Directory Co.
1935	ARNOLD DOROTHY D R	Los Angeles Directory Co.
1930	LA LA WOODS	Glendale Directory Co.

### N Kenwood St

#### 237 N Kenwood St

<u>Year</u>	<u>Uses</u>	<u>Source</u>
2014	PAPER HEART PRODUCTIONS LLC	EDR Digital Archive
	LETS GET WLDER PRDUCTIONS LLC	EDR Digital Archive
2010	PAPER HEART PRODUCTIONS LLC	EDR Digital Archive

### N KENWOOD ST

#### 237 N KENWOOD ST

<u>Year</u>	<u>Uses</u>	<u>Source</u>
2006	TRACYLee	Haines Company
	TRACYLee	Haines Company, Inc.
1995	Becker Lawrence Mrs	Pacific Bell
1991	Becker Lawrence Mrs	Pacific Bell
	Becker Leo L	Pacific Bell



## FINDINGS

<u>Year</u>	<u>Uses</u>	<u>Source</u>
1991	Becker Leonard S	Pacific Bell
1985	Orr Wilfred I	Pacific Bell
1980	LEVIN ALAN M	Pacific Telephone
	LEVIN ERMA E	Pacific Telephone
	ORR WILFRED I GLENDALE	Pacific Telephone
1970	CARROLL ALBERT E	Pacific Telephone
	MARGOLIN SAML I	Pacific Telephone
	PARKER NORMAN S JR	Pacific Telephone
	CARROLL ALBERT E	Pacific Telephone
	MARGOLIN SAML I	Pacific Telephone
	PARKER NORMAN S JR	Pacific Telephone
1956	VANCE HOWARD R	Pacific Telephone
1940	LULU B OVERSTREET	Glendale Directory Co.

### 239 N KENWOOD ST

<u>Year</u>	<u>Uses</u>	<u>Source</u>
1962	HAGENY FRANK J	Pacific Telephone
1956	HAGENY FRANK J R	Pacific Telephone
1950	HAGENY FRANK J R	Pacific Telephone
	HAGENY FRANK J R	Pacific Telephone
1940	F J HAGRENY	Glendale Directory Co.
1930	ESVA N ANDERSON	Glendale Directory Co.

### 240 N KENWOOD ST

<u>Year</u>	<u>Uses</u>	<u>Source</u>
1970	HICKS LOTTIE S	Pacific Telephone
	HICKS LOTTIE S	Pacific Telephone
1962	CASE GRACE L	Pacific Telephone
1956	CRANDALL CORA B MRS	Pacific Telephone
1950	CRANDALL CORA B MRS R	Pacific Telephone
	CRANDALL CORA B MRS R	Pacific Telephone
	FREDERICK JESSIE N R	Pacific Telephone
	FREDERICK JESSIE N R	Pacific Telephone
1940	BEE JOHNSON	Glendale Directory Co.
1930	VACANT	Glendale Directory Co.

### 241 N KENWOOD ST

<u>Year</u>	<u>Uses</u>	<u>Source</u>
2006	RIEHLJasm In	Haines Company

## FINDINGS

<u>Year</u>	<u>Uses</u>	<u>Source</u>
2006	No Current Listing	Haines Company, Inc.
1995	L Lescoe John	Pacific Bell
	t Lesdesma Eddie & Dawn	Pacific Bell
1985	Stoke Jeff	Pacific Bell
	Srabian H	Pacific Bell
1980	ARZOUMANIANS EDW	Pacific Telephone
	TATEVOSSIAN HARMIK	Pacific Telephone

### 242 N KENWOOD ST

<u>Year</u>	<u>Uses</u>	<u>Source</u>
1970	WEST BERT S	Pacific Telephone
	WEST BERT S	Pacific Telephone
1962	WEST BERT S	Pacific Telephone
1956	VANDERGRIFF A D	Pacific Telephone
1950	GODFREY HARRIET S R	Pacific Telephone
	GODFREY HARRIET S R	Pacific Telephone
1940	EMMA A SIPLE	Glendale Directory Co.
1935	DOD ARCH A R	Los Angeles Directory Co.
1930	A ADOD	Glendale Directory Co.

### 244 N KENWOOD ST

<u>Year</u>	<u>Uses</u>	<u>Source</u>
1995	Murray T L	Pacific Bell
	Perez Laura	Pacific Bell
1962	BAKER J L	Pacific Telephone
1956	SCHOONOVER CHAS E R	Pacific Telephone
1950	SCHOONOVER CHAS E R	Pacific Telephone
	SCHOONOVER CHAS E R	Pacific Telephone
1940	HELEN V LE FEVRE	Glendale Directory Co.
1935	LEFEVRE H T R	Los Angeles Directory Co.
1930	LINCOLN APTS	Glendale Directory Co.

### 245 N KENWOOD ST

<u>Year</u>	<u>Uses</u>	<u>Source</u>
2006	SUMMERSA	Haines Company
	SUMMERS A	Haines Company, Inc.
1985	Foote Philip L	Pacific Bell
1962	GASIK ZBIGNIEV	Pacific Telephone
1956	KELSEY SUZANNE	Pacific Telephone

## FINDINGS

### 246 N KENWOOD ST

<u>Year</u>	<u>Uses</u>	<u>Source</u>
1995	Coile Kevin	Pacific Bell
	P Kessler Paula	Pacific Bell
	Kessler Irving Ph D	Pacific Bell
1991	Coile Kevin	Pacific Bell
1980	PRUETT D A	Pacific Telephone
1970	PRUETT D A	Pacific Telephone
	PRUETT D A	Pacific Telephone
1962	KITTLE ROWENA MRS	Pacific Telephone
1956	ROBINSON IVA M MRS	Pacific Telephone
1950	LUDWIG J P R	Pacific Telephone
	LUDWIG J P R	Pacific Telephone
1940	MAUDE LANTZ	Glendale Directory Co.
1935	IANZ MAUDE MISS R	Los Angeles Directory Co.

### 247 N KENWOOD ST

<u>Year</u>	<u>Uses</u>	<u>Source</u>
2006	No Current Listing	Haines Company, Inc.
	YAKOUBOVRolmd	Haines Company
1975	Riley Jas C	Pacific Telephone
1962	NESS JENNIE	Pacific Telephone
1956	KAPPLE GLORIA C	Pacific Telephone
1950	STARKEY MARION K MRS R	Pacific Telephone
	STARKEY MARION K MRS R	Pacific Telephone
1940	ALTA M JORDAN	Glendale Directory Co.
	WILDA S WOOD	Glendale Directory Co.
1930	THIRZA GREGORY	Glendale Directory Co.
	MAUD PAYNE	Glendale Directory Co.

### N Kenwood St

### 300 N Kenwood St

<u>Year</u>	<u>Uses</u>	<u>Source</u>
2010	SOLAR AGE RENEWABLE ENERGY SYS	EDR Digital Archive
	YOUSEFIAN ALBERT	EDR Digital Archive

## FINDINGS

### N KENWOOD ST

#### 300 N KENWOOD ST

<u>Year</u>	<u>Uses</u>	<u>Source</u>
2006	No Current Listing	Haines Company
	FASCHING John	Haines Company, Inc.
1991	Mills Steve	Pacific Bell
	Cook Tools Inc	Pacific Bell
	Cook Tommy	Pacific Bell
	Cook Tom	Pacific Bell
1970	WILLIAMSON MARY	Pacific Telephone
	WILLIAMSON MARY	Pacific Telephone
1962	JOHNSON LYLE E	Pacific Telephone
	JOHNSON LYLE E & ASSOCIATES	Pacific Telephone
	Johnson Lyle E	Pacific Telephone
1956	MOORE LLOYD A	Pacific Telephone
1940	BELLE J ABARTA	Glendale Directory Co.
1930	BELLE J ABARTA	Glendale Directory Co.

### N Kenwood St

#### 301 N Kenwood St

<u>Year</u>	<u>Uses</u>	<u>Source</u>
2014	CASTRO EDIT	EDR Digital Archive

### N KENWOOD ST

#### 301 N KENWOOD ST

<u>Year</u>	<u>Uses</u>	<u>Source</u>
1991	Paynter Colleen M	Pacific Bell
	Paynter J	Pacific Bell
	Paynter LA	Pacific Bell
1970	CHESTER BESSE DOLAN	Pacific Telephone
	CHESTER BESSE DOLAN	Pacific Telephone
1962	CHESTER BESSE DOLAN	Pacific Telephone
1956	CHESTER BESSE DOLAN R	Pacific Telephone
1950	CHESTER BESSE DOLAN R	Pacific Telephone
	CHESTER BESSE DOLAN R	Pacific Telephone
	FRITZ M E MRS R	Pacific Telephone
	FRITZ M E MRS R	Pacific Telephone

## FINDINGS

<u>Year</u>	<u>Uses</u>	<u>Source</u>
1940	MRS MARIA E FRITZ	Glendale Directory Co.
1930	MRS MARIA E FRITZ	Glendale Directory Co.

### N Kenwood St

#### 304 N Kenwood St

<u>Year</u>	<u>Uses</u>	<u>Source</u>
2014	CHILDREN OF GLOBE FNDATION INC	EDR Digital Archive

### N KENWOOD ST

#### 304 N KENWOOD ST

<u>Year</u>	<u>Uses</u>	<u>Source</u>
2006	NOVSHADIAN	Haines Company
	Suzanna SHIRVANIAN	Haines Company
	Derbertat	Haines Company
	NOVSHADIAN	Haines Company, Inc.
	Suzanna SHIRVANIAN	Haines Company, Inc.
1995	Derbertat	Haines Company, Inc.
	Heraped Seroj	Pacific Bell
1985	Rodriguez Carlos	Pacific Bell
	Dressor Eric	Pacific Bell
1980	BRUGGER RUBY E GLENDALE	Pacific Telephone
	ST JOHN ALFRED H	Pacific Telephone
	BRANDON HELEN D	Pacific Telephone
	SMITH BERT O	Pacific Telephone
	OLESON F C	Pacific Telephone
1970	FARR MABEL B	Pacific Telephone
	BRUGGER RUBY E	Pacific Telephone
	BRUGGER RUBY E	Pacific Telephone
	FARR MABEL B	Pacific Telephone
	OLESON F C	Pacific Telephone
1962	FARR MABEL B	Pacific Telephone
	BRUGGER RUBY E	Pacific Telephone
1956	LOHREN MARIE MISS	Pacific Telephone
	CHURCHILL W E MRS	Pacific Telephone
	BRUGGER MARILYN R	Pacific Telephone
1950	BRUGGER MARILYN R	Pacific Telephone
	BRUGGER MARILYN R	Pacific Telephone

## FINDINGS

<u>Year</u>	<u>Uses</u>	<u>Source</u>
1940	D ED ROEHL	Glendale Directory Co.
1930	J H LITTLE	Glendale Directory Co.

### 305 N KENWOOD ST

<u>Year</u>	<u>Uses</u>	<u>Source</u>
1985	Farmer L	Pacific Bell
	Vota Alan	Pacific Bell
	Farmer LR	Pacific Bell
1975	Koyle P H	Pacific Telephone
1962	MARTIN L E	Pacific Telephone

### N Kenwood St

#### 307 N Kenwood St

<u>Year</u>	<u>Uses</u>	<u>Source</u>
2010	YANJI PARK	EDR Digital Archive
	SCOPE HEALTH CARE SERVICES	EDR Digital Archive
	MAGANI CO	EDR Digital Archive

### N KENWOOD ST

#### 307 N KENWOOD ST

<u>Year</u>	<u>Uses</u>	<u>Source</u>
2006	YESSIAN D	Haines Company, Inc.
	DAVTYAN Susanna	Haines Company
	SRIRAM Bala	Haines Company
	YANJI Park	Haines Company
	YESSIANA	Haines Company
	YESSIAN	Haines Company
	APARTMENTS DAVTYAN Susanna	Haines Company, Inc.
	SRIRAM Bala	Haines Company, Inc.
	TARLANIAN Arthur T	Haines Company, Inc.
	YANJI Park	Haines Company, Inc.
	YESSIANA	Haines Company, Inc.
1995	Baghdasarian Ghoukas N	Pacific Bell
	Gharibian Katia	Pacific Bell
	t Movesesian Kefim	Pacific Bell
	Movesesian Aghavni Tuo	Pacific Bell
	Orojan Vahik	Pacific Bell
1991	Colberg Stephen	Pacific Bell

## FINDINGS

<u>Year</u>	<u>Uses</u>	<u>Source</u>
1991	Colbert B	Pacific Bell
	Goldman Richard A	Pacific Bell
	Goldman Richard A	Pacific Bell
	Gray Robbins	Pacific Bell
	Gray Robert	Pacific Bell
	Hedrick David	Pacific Bell
	Molano J	Pacific Bell
	Molano Norci	Pacific Bell
	Molaparot F	Pacific Bell
	Taniguchi Naoko	Pacific Bell
	Taniguchi S	Pacific Bell
1980	GRAY STEPHEN W	Pacific Telephone
	KUCH ROBT A GLENDALE	Pacific Telephone
1970	MALANEY DANL	Pacific Telephone
	MALANEY DANL	Pacific Telephone
1962	MALANEY DANL	Pacific Telephone
1956	MALANEY DAN	Pacific Telephone
1950	BAKER STANLEY L R	Pacific Telephone
	BAKER STANLEY L R	Pacific Telephone
1940	LIZZIE S HAYWARD	Glendale Directory Co.
1935	HAYWARD E WR	Los Angeles Directory Co.
1930	E W HAYWARD	Glendale Directory Co.

### N Kenwood St

#### 310 N Kenwood St

<u>Year</u>	<u>Uses</u>	<u>Source</u>
2014	COMMERCE FINANCIAL NETWORK INC	EDR Digital Archive

### N KENWOOD ST

#### 310 N KENWOOD ST

<u>Year</u>	<u>Uses</u>	<u>Source</u>
2006	BROWN N	Haines Company
	GORMAN Larence	Haines Company
	TOPOROFF Ian	Haines Company
	EMMRICHAlclcia	Haines Company, Inc.
	GORMAN Larence	Haines Company, Inc.
	TOPOROFF Ian	Haines Company, Inc.

## FINDINGS

<u>Year</u>	<u>Uses</u>	<u>Source</u>
1995	Toporoff Ian	Pacific Bell
1991	Schilling F A Rev	Pacific Bell
1985	Domingo Agnes	Pacific Bell
	Domingo M	Pacific Bell
	Domingo M P	Pacific Bell
	Schilling F A Rev	Pacific Bell
1980	CARPENTER CLIFTON C	Pacific Telephone
	DOMINGO AGNES	Pacific Telephone
	DOMINGO M	Pacific Telephone
	RABI GEO	Pacific Telephone
	SCHILLING F A REV	Pacific Telephone
1975	Cochran V J	Pacific Telephone
1971	Rea Philip M	Pacific Telephone
1970	CARPENTER CLIFTON C	Pacific Telephone
	DOMINGO AGNES	Pacific Telephone
	DOMINGO M	Pacific Telephone
	HALL CHAS E	Pacific Telephone
	KUPFER CONSTANCE	Pacific Telephone
	REA PHILIP M	Pacific Telephone
	REA PHILIP M	Pacific Telephone
	WARD CORAL E	Pacific Telephone
	CARPENTER CLIFTON C	Pacific Telephone
	DOMINGO AGNES	Pacific Telephone
	DOMINGO M	Pacific Telephone
	HALL CHAS E	Pacific Telephone
	KUPFER CONSTANCE	Pacific Telephone
	REA PHILIP M	Pacific Telephone
	REA PHILIP M	Pacific Telephone
	WARD CORAL E	Pacific Telephone
1967	Rea Philip M	Pacific Telephone
1962	JOHNSON ALBERT L	Pacific Telephone
1950	ROSENQUIST E A R	Pacific Telephone
	ROSENQUIST E A R	Pacific Telephone
1940	MAUD LMI SCOFIELD	Glendale Directory Co.
1935	SCOFIELD MAUD M R	Los Angeles Directory Co.
1930	MAUD SCOFIELD	Glendale Directory Co.



## FINDINGS

### **N Kenwood St**

#### **311 N Kenwood St**

<b><u>Year</u></b>	<b><u>Uses</u></b>	<b><u>Source</u></b>
2014	RIMA GHEBONDYAN	EDR Digital Archive
	ACTIVE CARE INC	EDR Digital Archive
2010	ACTIVE CARE INC	EDR Digital Archive

### **N KENWOOD ST**

#### **311 N KENWOOD ST**

<b><u>Year</u></b>	<b><u>Uses</u></b>	<b><u>Source</u></b>
2006	APARTMENTS ANDERSON Frederick	Haines Company
	LOCKHEART Booker	Haines Company
	MILES L	Haines Company
	REYES Blanca	Haines Company
	TONIANS	Haines Company
	Sedikkhanoom	Haines Company
	APARTMENTS ANDERSON Frederick	Haines Company, Inc.
	LOCKHEARTBooker	Haines Company, Inc.
	MILES L	Haines Company, Inc.
	MONSERRAT	Haines Company, Inc.
	Felicidad REYES Bianca	Haines Company, Inc.
	TONIANS	Haines Company, Inc.
	Sedlkkhanoom	Haines Company, Inc.
1991	Boniadyan Ghazar	Pacific Bell
	Clacker Stacia A	Pacific Bell
	Homia Sandra	Pacific Bell
	Thawley John	Pacific Bell
	Thawornsak A PCty	Pacific Bell
	Thawomsutthisak RT	Pacific Bell
	Thaxton S	Pacific Bell
	Thayer A	Pacific Bell
1985	Graham D M	Pacific Bell
	Gurnee Les	Pacific Bell
	Lippmann Linda A	Pacific Bell
	Lippner G	Pacific Bell
	Armen Abrik & Greta	Pacific Bell
1980	EASLEY JAS L	Pacific Telephone
	FAMALARO JOHN J	Pacific Telephone

## FINDINGS

<u>Year</u>	<u>Uses</u>	<u>Source</u>
1980	GURNEE LES	Pacific Telephone
	HOLWAY C A	Pacific Telephone
	HOWARD R P	Pacific Telephone
	NORMAN B A	Pacific Telephone
	THOMPSON CECELLA	Pacific Telephone
	JACKSON J GLENDALE	Pacific Telephone
1970	COPEMAN M F	Pacific Telephone
	DURFY JENNIE L	Pacific Telephone
	EASLEY JAS L	Pacific Telephone
	HOLWAY C A	Pacific Telephone
	RITTENHOUSE C J MRS	Pacific Telephone
	ROSS ROBT N	Pacific Telephone
	COPEMAN M F	Pacific Telephone
	DURFY JENNIE L	Pacific Telephone
	EASLEY JAS L	Pacific Telephone
	HOLWAY C A	Pacific Telephone
	RITTENHOUSE C J MRS	Pacific Telephone
	ROSS ROBT N	Pacific Telephone
1962	SCOVELL MAYNARD F	Pacific Telephone
1956	STOKER LEONARD S	Pacific Telephone
1950	HERRICK JANET S R	Pacific Telephone
	HERRICK JANET S R	Pacific Telephone
	HORTON ALICE MRS R	Pacific Telephone
	HORTON ALICE MRS R	Pacific Telephone
1940	MAY H SIBLEY	Glendale Directory Co.
1935	SIBLEY F S R	Los Angeles Directory Co.
1930	F S SIBLEY	Glendale Directory Co.

### 312 N KENWOOD ST

<u>Year</u>	<u>Uses</u>	<u>Source</u>
2006	Ghoukas N	Haines Company, Inc.
	o BAGHDASARIAN	Haines Company, Inc.
	Ghoukas N	Haines Company
	o BAGHDASARIAN	Haines Company
1991	Karakad Thomas	Pacific Bell
	Karakachian Anthony	Pacific Bell
	Karakach Vatche	Pacific Bell
1985	Smith Beryl 8423951	Pacific Bell
	Smith Bert O	Pacific Bell

## FINDINGS

<u>Year</u>	<u>Uses</u>	<u>Source</u>
1985	Richmond E T	Pacific Bell
1980	SEE FRED H	Pacific Telephone
1970	SEE FRED H	Pacific Telephone
	SEE FRED H	Pacific Telephone
1962	SEE FRED H	Pacific Telephone
1956	JANES HAZEL	Pacific Telephone
1950	SEE FRED R	Pacific Telephone
	SEE FRED R	Pacific Telephone
1940	C W TULLEYS	Glendale Directory Co.
1935	SEE FRED R	Los Angeles Directory Co.
1930	W A GARDNER	Glendale Directory Co.

### 315 N KENWOOD ST

<u>Year</u>	<u>Uses</u>	<u>Source</u>
2006	JAVIER Dennis	Haines Company
	NUNEZ Iliana	Haines Company
	YOONRee Sa	Haines Company
	JAVIERDenn Is	Haines Company, Inc.
	NUNEZIIllana	Haines Company, Inc.
	YOON Rae Sa	Haines Company, Inc.
1991	Abnoose Khosrow	Pacific Bell
	Ballardo L J	Pacific Bell
	Rostami Vahik	Pacific Bell
1985	Amirian Vartanes & Vartik	Pacific Bell
	Ishak Nahid N	Pacific Bell
	Rupp F E	Pacific Bell
1980	STATLER CHAS S	Pacific Telephone
	FEDOR A	Pacific Telephone
	BECKWITH B R	Pacific Telephone
	RUPP F E	Pacific Telephone
1975	Metz Herman	Pacific Telephone
1970	BECKWITH BETTY	Pacific Telephone
	GAVIN RICHARD M	Pacific Telephone
	JOHNSON THELMA	Pacific Telephone
	MARTY M F	Pacific Telephone
	NOE E C	Pacific Telephone
	RUPP F E	Pacific Telephone
	WAIT HAYDEN MRS	Pacific Telephone
	WHITEMAN L C	Pacific Telephone

## FINDINGS

<u>Year</u>	<u>Uses</u>	<u>Source</u>
1970	BECKWITH BETTY	Pacific Telephone
	GAVIN RICHARD M	Pacific Telephone
	JOHNSON THELMA	Pacific Telephone
	MARTY M F	Pacific Telephone
	NOE E C	Pacific Telephone
	RUPP F E	Pacific Telephone
	WAIT HAYDEN MRS	Pacific Telephone
	WHITEMAN L C	Pacific Telephone
1962	RUNYAN L A	Pacific Telephone
1956	ACORN JOS H	Pacific Telephone
1940	REBECCA LACY	Glendale Directory Co.
1935	DURFY LELAND J R	Los Angeles Directory Co.
1930	H T LE FEVRE	Glendale Directory Co.

### **N Kenwood St**

#### **318 N Kenwood St**

<u>Year</u>	<u>Uses</u>	<u>Source</u>
2010	CALIFORNIA WINDOW COVERINGS	EDR Digital Archive
	PHAROS VENTURES INC	EDR Digital Archive
	RK CONSULTING	EDR Digital Archive
	MOVING AVERAGE INVESTMENTS INC	EDR Digital Archive

### **N KENWOOD ST**

#### **318 N KENWOOD ST**

<u>Year</u>	<u>Uses</u>	<u>Source</u>
2006	o YUM Doo Yung	Haines Company, Inc.
	Abraham A YUMDoo Yung	Haines Company
	THOMASSIAN	Haines Company
1995	Baker James M & Salwa Emily	Pacific Bell
1985	Rivas Jose	Pacific Bell
1975	Runyan Maryann	Pacific Telephone
1970	ROSENQUIST E A	Pacific Telephone
	ROSENQUIST E A	Pacific Telephone
1962	ROSENQUIST E A	Pacific Telephone
1940	VACANT	Glendale Directory Co.
1930	G R WICKHAM	Glendale Directory Co.

## FINDINGS

### **N Kenwood St**

#### **319 N Kenwood St**

<u>Year</u>	<u>Uses</u>	<u>Source</u>
2010	MOSQUITOS TRUCKING INC	EDR Digital Archive

### **N KENWOOD ST**

#### **319 N KENWOOD ST**

<u>Year</u>	<u>Uses</u>	<u>Source</u>
2006	MARGARYAN Vardan	Haines Company
	PEREZ Cedlla	Haines Company
	Jimenez SAWAYA Randa	Haines Company
	VASAKYAN Astghik	Haines Company
	APARTMENTS AHARON Sayadyan	Haines Company, Inc.
	BARDALES Miguel	Haines Company, Inc.
	KHAMTRASHYAN Noyerm	Haines Company, Inc.
	MARGARYAN Vardan	Haines Company, Inc.
	PEREZ Cedl la	Haines Company, Inc.
	Jimenez	Haines Company, Inc.
	SAWAYA Randa	Haines Company, Inc.
1995	Eulmess Kian Vikin	Pacific Bell
1985	Farazdaghi Mehdi	Pacific Bell
	Miller Vance T	Pacific Bell
	Norman Bl A	Pacific Bell
	Ryan Edw Bl	Pacific Bell
	Sate Susan	Pacific Bell
	Sate T	Pacific Bell
	Sate Thos Y & Rosemary S	Pacific Bell
	Thompson H M Tommy	Pacific Bell
1980	HANKINS FLORENCE	Pacific Telephone
	IMHOT E	Pacific Telephone
	KREBSER GEO J	Pacific Telephone
	MILLER VANCE T	Pacific Telephone
	SILBERBERG PAUL M	Pacific Telephone
	THOMPSON H M TOMMY	Pacific Telephone
1970	BAGI ANDREW J	Pacific Telephone
	BOETTJER ARTHUR F	Pacific Telephone
	GOODE R A	Pacific Telephone

## FINDINGS

<u>Year</u>	<u>Uses</u>	<u>Source</u>
1970	KASLER G M	Pacific Telephone
	SHELTON KENDALL C	Pacific Telephone
	SILBERBERG PAUL M	Pacific Telephone
	WEISMANN DOROTHY	Pacific Telephone
	BAGI ANDREW J	Pacific Telephone
	BOETTJER ARTHUR F	Pacific Telephone
	GOODE R A	Pacific Telephone
	KASLER G M	Pacific Telephone
	SHELTON KENDALL C	Pacific Telephone
	SILBERBERG PAUL M	Pacific Telephone
	WEISMANN DOROTHY	Pacific Telephone
1962	SMITH ELI C	Pacific Telephone
1956	SMITH ELI C R	Pacific Telephone
1950	SMITH ELI C R	Pacific Telephone
	SMITH ELI C R	Pacific Telephone
1940	FRANCES PROCTOR	Glendale Directory Co.
1935	PROCTOR FRANCES L R	Los Angeles Directory Co.
1930	FRANCES PROCTOR	Glendale Directory Co.

### 320 N KENWOOD ST

<u>Year</u>	<u>Uses</u>	<u>Source</u>
2006	No Current Listing	Haines Company
	No Current Listing	Haines Company, Inc.
1980	CARBE ELIZABETH GLENDALE	Pacific Telephone
	HAMPTON BRUCE C	Pacific Telephone
1970	SUTCLIFFE EDWIN A MRS	Pacific Telephone
	SUTCLIFFE EDWIN A MRS	Pacific Telephone
1962	DA VENNY LUCETTA E	Pacific Telephone
1950	DA VENNY LUCETTA E R	Pacific Telephone
	DA VENNY LUCETTA E R	Pacific Telephone
1940	A A DOD	Glendale Directory Co.
1930	W G BOYD	Glendale Directory Co.

### 321 N KENWOOD ST

<u>Year</u>	<u>Uses</u>	<u>Source</u>
2006	ACEVEDO Frandsro B	Haines Company, Inc.
	ACEVEDO Francisco	Haines Company
1995	Liccardi Ben	Pacific Bell
1991	Liccardi Ben	Pacific Bell

## FINDINGS

<u>Year</u>	<u>Uses</u>	<u>Source</u>
1985	Spears A E	Pacific Bell
1980	MATHEWSON M A R	Pacific Telephone
	MCROBB EDW W	Pacific Telephone
	LICCARDI BEN	Pacific Telephone
1970	LICCARDI BEN	Pacific Telephone
	LICCARDI BEN	Pacific Telephone
1962	MATHEWSON M A	Pacific Telephone
1956	MATHEWSON M A R	Pacific Telephone
1950	MATHEWSON M A R	Pacific Telephone
	MATHEWSON M A R	Pacific Telephone
1940	R D RINGER	Glendale Directory Co.
1935	NEEDELS THOMAS G R	Los Angeles Directory Co.
1930	H C GOODRICH	Glendale Directory Co.

### 322 N KENWOOD ST

<u>Year</u>	<u>Uses</u>	<u>Source</u>
2006	DRUM Jason	Haines Company
	A GHEVONDYAA	Haines Company
	DRUM Jason	Haines Company, Inc.
	KESHISHYAN Ani	Haines Company, Inc.
	KESHISHYANAnI	Haines Company
1962	LEEVER MYRL	Pacific Telephone
1956	FRANKLIN CHAS E R	Pacific Telephone
1950	FRANKLIN CHAS E R	Pacific Telephone
	FRANKLIN CHAS E R	Pacific Telephone
1940	C E FRANKLIN	Glendale Directory Co.
1935	FRANKLIN CHAS E R	Los Angeles Directory Co.
1930	G D MCCLEERY	Glendale Directory Co.

### N Kenwood St

#### 325 N Kenwood St

<u>Year</u>	<u>Uses</u>	<u>Source</u>
2010	HIS NAME S SAKE ENT INC	EDR Digital Archive

### N KENWOOD ST

#### 325 N KENWOOD ST

<u>Year</u>	<u>Uses</u>	<u>Source</u>
2006	B FRANKLIN Nicole	Haines Company

## FINDINGS

<u>Year</u>	<u>Uses</u>	<u>Source</u>
2006	ZAGARAGiuseppe	Haines Company
	8 FRANKLIN Nicole	Haines Company, Inc.
	ZAGARAGiuseppe	Haines Company, Inc.
1995	Becker D	Pacific Bell
	De Knight Steven S	Pacific Bell
1991	Carres D A	Pacific Bell
	Carresica N	Pacific Bell
	Carrete D	Pacific Bell
	Morais Kelson Marcela	Pacific Bell
1985	Keniston C A	Pacific Bell
	Kenji & Gen Sakihara Gardening	Pacific Bell
	Kenji & Gen Tree Service	Pacific Bell
1980	NEACSU M	Pacific Telephone
	MARVIN M M	Pacific Telephone
	KOERNER K P	Pacific Telephone
	ECKHARDT H C	Pacific Telephone
	EIMON ROBT	Pacific Telephone
1975	Marvin M M	Pacific Telephone
1970	DOBBRATZ MARGUERITE	Pacific Telephone
	EIMON MELVIN	Pacific Telephone
	EIMON ROBT	Pacific Telephone
	EIMON ROBT	Pacific Telephone
	EIMON MELVIN	Pacific Telephone
	DOBBRATZ MARGUERITE	Pacific Telephone
1962	SMITH DEAN T MRS	Pacific Telephone
	SALOMON MARIE	Pacific Telephone
	EIMON ROBT	Pacific Telephone
	DICKIE WILFRID C	Pacific Telephone
1956	DICKIE WILFRID C R	Pacific Telephone
	MARTIN LESTER H	Pacific Telephone
	RICHARDSON GRACE E	Pacific Telephone
1950	MUELLER MARGARET K R	Pacific Telephone
	MCLAMB MARGARET MRS R	Pacific Telephone
	LYMAN WM F R	Pacific Telephone
	DICKIE WILFRID C R	Pacific Telephone
	DICKIE WILFRID C R	Pacific Telephone
	MCLAMB MARGARET MRS R	Pacific Telephone



## FINDINGS

<u>Year</u>	<u>Uses</u>	<u>Source</u>
1950	MUELLER MARGARET K R	Pacific Telephone

### **N Kenwood St**

#### **326 N Kenwood St**

<u>Year</u>	<u>Uses</u>	<u>Source</u>
2014	AMERICANA TRANSPORTATION SVCS	EDR Digital Archive

### **N KENWOOD ST**

#### **326 N KENWOOD ST**

<u>Year</u>	<u>Uses</u>	<u>Source</u>
2006	BAZIKYANVartan	Haines Company, Inc.
	BABALARIAN Yurik	Haines Company, Inc.
	K & S BILLING	Haines Company
	BAZIKYANVarlan	Haines Company
	BA 8 ALARIAN Yu Ik	Haines Company
	K&S BILLING	Haines Company, Inc.
1980	KEFFER RICHARD KARL GLENDALE	Pacific Telephone
	KING DAVID E	Pacific Telephone
1970	PREVO JAS	Pacific Telephone
	PREVO JAS	Pacific Telephone
1956	CROWFOOT ETHEL S R	Pacific Telephone
	BURROUGHS HELEN S R	Pacific Telephone
1950	CROWFOOT ETHEL S R	Pacific Telephone
	BURROUGHS HELEN S R	Pacific Telephone
	CROWFOOT ETHEL S R	Pacific Telephone
	BURROUGHS HELEN S R	Pacific Telephone
1940	W J COLLINS	Glendale Directory Co.
1935	SAMPSON S S R	Los Angeles Directory Co.
1930	M EDNA WHITTEN	Glendale Directory Co.

#### **328 N KENWOOD ST**

<u>Year</u>	<u>Uses</u>	<u>Source</u>
2006	GULESSERIAN Ar	Haines Company
	GULESSERIANAr	Haines Company, Inc.
1995	Gulesserian Ara	Pacific Bell
	Khatchaturian Vahagh	Pacific Bell
	Ortega Arthur	Pacific Bell
1991	Gulesserian Ara	Pacific Bell

## FINDINGS

<u>Year</u>	<u>Uses</u>	<u>Source</u>
1991	Khatchaturian Vahagh	Pacific Bell
1985	Leppig R A	Pacific Bell
1980	LAURICELLA MICHAEL	Pacific Telephone
	WHITEHEAD DANL E	Pacific Telephone
1975	Butler Chris A	Pacific Telephone
1970	TUTTLE M DALE	Pacific Telephone
	TUTTLE M DALE	Pacific Telephone
1962	BAUER BLANCHE	Pacific Telephone
1956	BAUER BLANCHE	Pacific Telephone
1950	BAUER BLANCHE CHR SCI PR	Pacific Telephone
	BAUER BLANCHE CHR SCI PR	Pacific Telephone
1940	LUELLA COLLINS	Glendale Directory Co.
1935	COLLINS W F R	Los Angeles Directory Co.
1930	R S BELT	Glendale Directory Co.

### 329 N KENWOOD ST

<u>Year</u>	<u>Uses</u>	<u>Source</u>
2006	GABOR Michael	Haines Company, Inc.
	GABOR Michael	Haines Company
1985	Gillin Marjorie E	Pacific Bell
1980	GILLIN MARJORIE E	Pacific Telephone
1970	GILLIN MARJORIE E	Pacific Telephone
	GILLIN MARJORIE E	Pacific Telephone
1962	GILLIN MARJORIE E	Pacific Telephone
1956	GILLIN MARJORIE E	Pacific Telephone
1950	JOHNSON O & SON INTR DECRTRS	Pacific Telephone
	JOHNSON O & SON INTR DECRTRS	Pacific Telephone
1940	ALT CREAL	Glendale Directory Co.
1935	HOBSON G NELSON REV R	Los Angeles Directory Co.
1930	JOHN F TORREY	Glendale Directory Co.

### N Kenwood St

#### 332 N Kenwood St

<u>Year</u>	<u>Uses</u>	<u>Source</u>
2014	MORLAS CARLOS INSURANCE AGENCY	EDR Digital Archive
	FAMOUS LIMO SVCS LTD LBLTY CO	EDR Digital Archive
2010	MORLAS CARLOS INSURANCE AGENCY	EDR Digital Archive

## FINDINGS

### **N KENWOOD ST**

#### **332 N KENWOOD ST**

<b><u>Year</u></b>	<b><u>Uses</u></b>	<b><u>Source</u></b>
2006	HEINZELMANN Joan	Haines Company, Inc.
	HEINZELMANN J M	Haines Company
1995	Morlas Carlos Insurance Agency	Pacific Bell
	L Heinzelmann J M	Pacific Bell
	Heinz Floyd C	Pacific Bell
1985	Barrington John Elwen	Pacific Bell
	Dah! L BI	Pacific Bell
	Murphy P	Pacific Bell
1980	BARRINGTON JOHN ELWEN	Pacific Telephone
	LEWIS JACQUELYNE A	Pacific Telephone
	ROTH CLARENCE A	Pacific Telephone
1975	Statler Chas S	Pacific Telephone
1971	Natl Brush Co	Pacific Telephone
1970	HOUK ATHOL	Pacific Telephone
	QUINCY ROBT G	Pacific Telephone
	HOUK ATHOL	Pacific Telephone
	QUINCY ROBT G	Pacific Telephone
1962	GRANT ETHEL M MRS	Pacific Telephone
	SHELTON KENDALL C	Pacific Telephone
1956	FELTEN DONALD W	Pacific Telephone
	GRANT WM J R	Pacific Telephone
1950	GRANT WM J R	Pacific Telephone
	GRANT WM J R	Pacific Telephone
1940	W J GRANT	Glendale Directory Co.
1930	C H STORMS	Glendale Directory Co.

#### **333 N KENWOOD ST**

<b><u>Year</u></b>	<b><u>Uses</u></b>	<b><u>Source</u></b>
2006	SALANSANG	Haines Company
	Mirabelle	Haines Company
	SALANSANG	Haines Company, Inc.
	Mirabelle	Haines Company, Inc.
1985	Schramling Marjorie L	Pacific Bell
1980	SCHRAMLING MARJORIE L	Pacific Telephone
1962	LLOYD BERT MRS	Pacific Telephone
1956	LLOYD BERT MRS R	Pacific Telephone

## FINDINGS

<u>Year</u>	<u>Uses</u>	<u>Source</u>
1950	LLOYD BERT MRS R	Pacific Telephone
	LLOYD BERT MRS R	Pacific Telephone
1940	HP FUTTLEY	Glendale Directory Co.
1935	BAKER AILEEN F MRS R	Los Angeles Directory Co.
1930	FANNIE F RUMBLE	Glendale Directory Co.

### 336 N KENWOOD ST

<u>Year</u>	<u>Uses</u>	<u>Source</u>
1980	QUACKENBUSH JOHN C GLENDALE	Pacific Telephone
	MONAHAN JOHN J	Pacific Telephone
1970	HESNER FRED A	Pacific Telephone
	HESNER FRED A	Pacific Telephone
1956	THOMPSON JAS C	Pacific Telephone
1950	NICHOLS ADDREEN R	Pacific Telephone
	NICHOLS ADDREEN R	Pacific Telephone
	BAUGH WM L R	Pacific Telephone
	BAUGH WM L R	Pacific Telephone
1940	F W SIHLER	Glendale Directory Co.
1935	MCGHAN G A R	Los Angeles Directory Co.
1930	MRS IRENE J MCREYNOLDS	Glendale Directory Co.

### N Kenwood St

#### 337 N Kenwood St

<u>Year</u>	<u>Uses</u>	<u>Source</u>
2010	A & H HOUSEKEEPING	EDR Digital Archive
	SET-AGAYAN YERVAND W	EDR Digital Archive

### N KENWOOD ST

#### 337 N KENWOOD ST

<u>Year</u>	<u>Uses</u>	<u>Source</u>
2006	VARDANWYAN Sasha	Haines Company, Inc.
	MINASYAN Maieta	Haines Company, Inc.
	KALOSIAN karat	Haines Company, Inc.
	VARDANWYAN Sasha	Haines Company
	MINASYAN Marieta	Haines Company
	KALOSIAN Ararat	Haines Company
1995	Kalosian Ararat	Pacific Bell
1985	Babaetan Mahmood	Pacific Bell

## FINDINGS

<u>Year</u>	<u>Uses</u>	<u>Source</u>
1980	BABAEIAN MAHMOOD	Pacific Telephone
1970	FOX GORDON	Pacific Telephone
	FOX GORDON	Pacific Telephone
1962	TAYLOR EDW	Pacific Telephone
1956	SARVER EVERETT F	Pacific Telephone
1950	DONELL GLENN B R	Pacific Telephone
	DONELL GLENN B R	Pacific Telephone
1940	G B DONELL	Glendale Directory Co.
1935	CASE E A R	Los Angeles Directory Co.
1930	EB OSGOOD	Glendale Directory Co.

### **N Kenwood St**

#### **340 N Kenwood St**

<u>Year</u>	<u>Uses</u>	<u>Source</u>
2014	TLK LIMOUSINE	EDR Digital Archive
2010	TLK LIMOUSINE	EDR Digital Archive
	MARMW INC	EDR Digital Archive
	COLE JOHN T	EDR Digital Archive
	JTC GRAPHICS & DESIGN INC	EDR Digital Archive

### **N KENWOOD ST**

#### **340 N KENWOOD ST**

<u>Year</u>	<u>Uses</u>	<u>Source</u>
2006	TERZYANKnarik	Haines Company
	SELLS Sco C	Haines Company
	APARTMENTS AFLALOHenri	Haines Company
	BALDANIAN Mary	Haines Company
	DAVILAN	Haines Company
	JANG Min	Haines Company
	LAITYJeff	Haines Company
	MORLASCARLOS	Haines Company
	INSURANCE	Haines Company
	AGENCY	Haines Company
	SARDARIAN Gayane	Haines Company
1995	Jaquish Goldie	Pacific Bell
	Seo Ricky	Pacific Bell
	Seo Jungho	Pacific Bell

## FINDINGS

<u>Year</u>	<u>Uses</u>	<u>Source</u>
1995	Tatevossian Ruben	Pacific Bell
1991	Jaquish Goldie	Pacific Bell
	Jaramillo Rosa Porichis	Pacific Bell
	Kevorkian Gary K	Pacific Bell
	Mc Laughlin Wynne	Pacific Bell
	Paredes Juan J	Pacific Bell
	Paredes Juan & Monica	Pacific Bell
1962	MORRIS THOS I	Pacific Telephone

### 341 N KENWOOD ST

<u>Year</u>	<u>Uses</u>	<u>Source</u>
1970	VANCE C R	Pacific Telephone
	VANCE C R	Pacific Telephone
1956	LOKKEN DARLEEN	Pacific Telephone

### 342 N KENWOOD ST

<u>Year</u>	<u>Uses</u>	<u>Source</u>
1985	Millhouse E L	Pacific Bell
1980	DAGLE L A	Pacific Telephone
	MILLHOUSE E L	Pacific Telephone
1970	STOY A M	Pacific Telephone
	STOY A M	Pacific Telephone
1962	DYCK EVA M	Pacific Telephone
1956	DYCK EVA M R GLENDALE	Pacific Telephone
1950	DYCK EVA M R	Pacific Telephone
	DYCK EVA M R	Pacific Telephone
1940	T D RADER	Glendale Directory Co.
1935	RADER T D R	Los Angeles Directory Co.
1930	ETHEL D WALSH	Glendale Directory Co.

### 343 N KENWOOD ST

<u>Year</u>	<u>Uses</u>	<u>Source</u>
1985	Balke Clarence	Pacific Bell
1980	LANDER B G	Pacific Telephone
	WILBER JOHN T	Pacific Telephone
1970	LANDER BEULAH	Pacific Telephone
	SMITH RUTH H	Pacific Telephone
	LANDER BEULAH	Pacific Telephone
	SMITH RUTH H	Pacific Telephone

## FINDINGS

<u>Year</u>	<u>Uses</u>	<u>Source</u>
1962	MCKELVEY FRANK MRS	Pacific Telephone
	DAVIDSON JULIET M	Pacific Telephone
1956	STEARMAN MABEL L	Pacific Telephone

### **N Kenwood St**

#### **345 N Kenwood St**

<u>Year</u>	<u>Uses</u>	<u>Source</u>
2014	SHAVIK ENTERPRISES LLC	EDR Digital Archive
	PACIFIC TRADES	EDR Digital Archive
	SOLSITE ENGINEERING	EDR Digital Archive
	GRIGORIAN BUSINESS CONSULTANTS	EDR Digital Archive
2010	GRIGORIAN BUSINESS CONSULTANTS	EDR Digital Archive
	ARMENIA VILLAGE OPERATION	EDR Digital Archive
	LA SOLAR ENERGY	EDR Digital Archive

### **N KENWOOD ST**

#### **345 N KENWOOD ST**

<u>Year</u>	<u>Uses</u>	<u>Source</u>
2006	ASKEJIAN Mike	Haines Company, Inc.
	BAEMikyu	Haines Company, Inc.
	BOGHOZI Sarkis	Haines Company, Inc.
	o CHAMMAS Roger	Haines Company, Inc.
	CHO Junree	Haines Company, Inc.
	a FORMICA Stefano	Haines Company, Inc.
	HOVSEPIAN Robert	Haines Company, Inc.
	KULAHIAN Anahid	Haines Company, Inc.
	LASCALA Diego	Haines Company, Inc.
	LEE Kwang	Haines Company, Inc.
	OMATARWassim	Haines Company, Inc.
	e MEUKIANVY	Haines Company, Inc.
	OOUVERJohn	Haines Company, Inc.
	ORPHALI Jacob	Haines Company, Inc.
	OUNJOULIAN	Haines Company, Inc.
	Karne	Haines Company, Inc.
	SAFARLOOSanoel	Haines Company, Inc.
	TARKHANIAN Roza	Haines Company, Inc.
	APARTMENTS	Haines Company

## FINDINGS

<u>Year</u>	<u>Uses</u>	<u>Source</u>
2006	ACKERMAN NJ	Haines Company
	ASKEJIAN Mike	Haines Company
	BAEMikyu	Haines Company
	BECKWITH Karina	Haines Company
	BOGHOZI Sarkis	Haines Company
	CHAMMAS Roger	Haines Company
	CHOJunrae	Haines Company
	FORMICASTefano	Haines Company
	HOVSEPIAN Robert	Haines Company
	KIRAKOSIANLevon	Haines Company
	KULAHIAN Anahid	Haines Company
	LASCALA Diego	Haines Company
	LEEKwang	Haines Company
	e MATAR Wassim	Haines Company
	MELIKIAN V Y	Haines Company
	OLIVERJohn	Haines Company
	ORPHALI Jacob	Haines Company
	OUNJOULIAN Karine	Haines Company
	SAPARLOO Sanoel	Haines Company
	TARKHANIAN Roza	Haines Company
TARKHANIAN Roza	Haines Company	
APARTMENTS	Haines Company, Inc.	
ACKERMANNJ	Haines Company, Inc.	
1995	Adkins Cheryl	Pacific Bell
	Kellman Christopher	Pacific Bell
	Kessedjian Krikor	Pacific Bell
	Khatchadourian Vicken	Pacific Bell
	Leung Lai M	Pacific Bell
	Melikian VY	Pacific Bell
	Yadegarian Simon	Pacific Bell
1991	Kessedjian Krikor	Pacific Bell
	Leung Kit M	Pacific Bell
	Leung Lai M	Pacific Bell
	Leung Lee	Pacific Bell
1985	Abakians Henry	Pacific Bell
	Abal Geo	Pacific Bell
1980	MCDERMOTT CHERYL	Pacific Telephone
1970	LARSON ESTHER E	Pacific Telephone



## FINDINGS

<u>Year</u>	<u>Uses</u>	<u>Source</u>
1970	LARSON ESTHER E	Pacific Telephone
1962	ALLRED SALLY MRS	Pacific Telephone
	FRENCH BEASIE MRS	Pacific Telephone
	GRIFFITH EVERET M	Pacific Telephone
	MEERSMAN FRANK	Pacific Telephone
1956	GRIFFITH EVERET M	Pacific Telephone
	LUDDKE LISA	Pacific Telephone
	ROBERTSON ROBT C	Pacific Telephone
1950	SAMPLE ETHEL C R	Pacific Telephone
	SAMPLE ETHEL C R	Pacific Telephone
1940	H B BLAKE	Glendale Directory Co.
1930	FRANK L FOX	Glendale Directory Co.

### N Kenwood St

#### 346 N Kenwood St

<u>Year</u>	<u>Uses</u>	<u>Source</u>
2010	ROUBIK OHANIAN	EDR Digital Archive

### N KENWOOD ST

#### 346 N KENWOOD ST

<u>Year</u>	<u>Uses</u>	<u>Source</u>
2006	MATTHEWS William N	Haines Company
	MATTHEWS Wirnam N	Haines Company, Inc.
1995	Hill Constance Mrs	Pacific Bell
	I Wnch Dick R	Pacific Bell
	L LIncecom Demeree	Pacific Bell
	Matthews William N	Pacific Bell
	F Scott M	Pacific Bell
	Scott M	Pacific Bell
1991	Doran James E	Pacific Bell
	Doran Jas L	Pacific Bell
	Doran K	Pacific Bell
	Doran K	Pacific Bell
	Doran Kathleen	Pacific Bell
	Hill Constance Mrs	Pacific Bell
	Linch Dick R	Pacific Bell
1985	Conrad S R	Pacific Bell

## FINDINGS

<u>Year</u>	<u>Uses</u>	<u>Source</u>
1985	Conrad Sam Gin	Pacific Bell
	Doran James E	Pacific Bell
	Doran Jas L	Pacific Bell
	Hill Constance Mrs	Pacific Bell
	Linch Dick R	Pacific Bell
	Matthews William N	Pacific Bell
	Matthewson Peter	Pacific Bell
	Matthey C W	Pacific Bell
	Matthey J K	Pacific Bell
1980	Matthias Jack Woodworking	Pacific Bell
	BATTLES V	Pacific Telephone
	CONRAD S R	Pacific Telephone
	COONCE ROBT	Pacific Telephone
	HILL CONSTANCE MRS	Pacific Telephone
	LINCH DICK R	Pacific Telephone
	MATTHEWS WILLIAM N	Pacific Telephone
1971	Sailor Rose W	Pacific Telephone
1970	SCHEPERLE FRED	Pacific Telephone
	YARROW M B	Pacific Telephone
	BRADFIELD CHAS F	Pacific Telephone
	BRIDGES RICHARD J	Pacific Telephone
	HARNDEN WALTER	Pacific Telephone
	MORRIS THOS I	Pacific Telephone
	SAILOR ROSE W	Pacific Telephone
	SCHEPERLE FRED	Pacific Telephone
	YARROW M B	Pacific Telephone
	BRADFIELD CHAS F	Pacific Telephone
	BRIDGES RICHARD J	Pacific Telephone
	HARNDEN WALTER	Pacific Telephone
	MORRIS THOS I	Pacific Telephone
	SAILOR ROSE W	Pacific Telephone
	1967	Sailor Rose W
1962	BERGSTROM FRED T MRS	Pacific Telephone
	BRADFIELD CHAS F	Pacific Telephone
	HOWETH H B	Pacific Telephone
	ROBISON ARIEL Q MRS	Pacific Telephone
	SCHEPERLE FRED	Pacific Telephone
	SNYDER PAULINE C MRS	Pacific Telephone

## FINDINGS

<u>Year</u>	<u>Uses</u>	<u>Source</u>
1962	WALKER LUCELLA	Pacific Telephone
	YARROW LLOYD R	Pacific Telephone
1956	ARNOLD FRANK N DR R	Pacific Telephone
1950	ARNOLD FRANK N DR R	Pacific Telephone
	ARNOLD FRANK N DR R	Pacific Telephone
1940	F N ARNOLD	Glendale Directory Co.
1935	ARNOLD FRANK N DR R	Los Angeles Directory Co.
1930	WILL L CLARK	Glendale Directory Co.

### 348 N KENWOOD ST

<u>Year</u>	<u>Uses</u>	<u>Source</u>
2006	APARTMENTS AFLALO Henri	Haines Company, Inc.
	BALDANIAN Mary	Haines Company, Inc.
	JANG Min	Haines Company, Inc.
	LAITY Jeff	Haines Company, Inc.
	LOPEZRichard J	Haines Company, Inc.
	TERZYAN Knarik	Haines Company, Inc.
	INSURANCE	Haines Company, Inc.
	AGENCY	Haines Company, Inc.
	SARDARIAN Gayane	Haines Company, Inc.
	SELLS Scot C	Haines Company, Inc.
	TAHMAZIAN Ivet	Haines Company, Inc.
	MORLAS CARLOS	Haines Company, Inc.

### 217A N KENWOOD ST

<u>Year</u>	<u>Uses</u>	<u>Source</u>
1962	CHELLING AURORA MRS	Pacific Telephone

### 217D N KENWOOD ST

<u>Year</u>	<u>Uses</u>	<u>Source</u>
1962	NAST GUS	Pacific Telephone

### 217G N KENWOOD ST

<u>Year</u>	<u>Uses</u>	<u>Source</u>
1962	BOND VINCIA C MRS	Pacific Telephone

### 231A N KENWOOD ST

<u>Year</u>	<u>Uses</u>	<u>Source</u>
1956	WELSCH ROBT C	Pacific Telephone
1950	LEVI ARTHUR R	Pacific Telephone

## FINDINGS

<u>Year</u>	<u>Uses</u>	<u>Source</u>
1950	LEVI ARTHUR R	Pacific Telephone

### 231B N KENWOOD ST

<u>Year</u>	<u>Uses</u>	<u>Source</u>
1962	LAWRENCE JACK	Pacific Telephone
1950	JOHNSON LOLA D R	Pacific Telephone
	JOHNSON LOLA D R	Pacific Telephone

### 231E N KENWOOD ST

<u>Year</u>	<u>Uses</u>	<u>Source</u>
1962	POLLOCK ALICE	Pacific Telephone

### 231G N KENWOOD ST

<u>Year</u>	<u>Uses</u>	<u>Source</u>
1970	WALTER ROSE E	Pacific Telephone
	WALTER ROSE E	Pacific Telephone
1962	WALTER ROSE E	Pacific Telephone
1950	HUTTON HENRY S R	Pacific Telephone
	HUTTON HENRY S R	Pacific Telephone

### 235A N KENWOOD ST

<u>Year</u>	<u>Uses</u>	<u>Source</u>
1980	KOVACS G	Pacific Telephone
1962	INGHAM D MAXINE	Pacific Telephone

### 235B N KENWOOD ST

<u>Year</u>	<u>Uses</u>	<u>Source</u>
1950	KESSLER IRVING A R	Pacific Telephone
	KESSLER IRVING A R	Pacific Telephone

### 235C N KENWOOD ST

<u>Year</u>	<u>Uses</u>	<u>Source</u>
1980	WEST ALMA	Pacific Telephone
1970	WEST ALMA	Pacific Telephone
	WEST ALMA	Pacific Telephone
1956	O DONNELL JAS	Pacific Telephone
1950	SIRKIN JAS R	Pacific Telephone
	SIRKIN JAS R	Pacific Telephone

## FINDINGS

### 235D N KENWOOD ST

<u>Year</u>	<u>Uses</u>	<u>Source</u>
1956	SANDERS DAVID A	Pacific Telephone

### 235G N KENWOOD ST

<u>Year</u>	<u>Uses</u>	<u>Source</u>
1962	ROTH MARION	Pacific Telephone
1956	ROTH MARION	Pacific Telephone

### 304B N KENWOOD ST

<u>Year</u>	<u>Uses</u>	<u>Source</u>
1970	PELLOW CHAUNCEY J ATTY	Pacific Telephone
	PELLOW CHAUNCEY J ATTY	Pacific Telephone
1962	PELLOW CHAUNCEY J ATTY	Pacific Telephone

### 305A N KENWOOD ST

<u>Year</u>	<u>Uses</u>	<u>Source</u>
1970	NEIL GEO	Pacific Telephone
	NEIL GEO	Pacific Telephone

### 307A N KENWOOD ST

<u>Year</u>	<u>Uses</u>	<u>Source</u>
1962	NOWELS GAIL H	Pacific Telephone

### 307B N KENWOOD ST

<u>Year</u>	<u>Uses</u>	<u>Source</u>
1956	MARTIN L E	Pacific Telephone

### 307C N KENWOOD ST

<u>Year</u>	<u>Uses</u>	<u>Source</u>
1956	GLEASON HAZEL M	Pacific Telephone

### 312A N KENWOOD ST

<u>Year</u>	<u>Uses</u>	<u>Source</u>
1980	RICHMOND E T	Pacific Telephone
1970	RICHMOND ESTHER T MRS	Pacific Telephone
	RICHMOND ESTHER T MRS	Pacific Telephone
1962	RICHMOND ESTHER T MRS	Pacific Telephone
1950	SMITH KATHERINE V R	Pacific Telephone
	SMITH KATHERINE V R	Pacific Telephone
1940	J H GILL	Glendale Directory Co.

## FINDINGS

### 312B N KENWOOD ST

<u>Year</u>	<u>Uses</u>	<u>Source</u>
1970	REEVES HANNAH L	Pacific Telephone
	REEVES HANNAH L	Pacific Telephone
1962	REEVES HANNAH L	Pacific Telephone
1950	BROOKS DWIGHT MRS R	Pacific Telephone
	BROOKS DWIGHT MRS R	Pacific Telephone
1940	W J KUTZ	Glendale Directory Co.

### 315A N KENWOOD ST

<u>Year</u>	<u>Uses</u>	<u>Source</u>
1956	HESS H H DOC	Pacific Telephone

### 315B N KENWOOD ST

<u>Year</u>	<u>Uses</u>	<u>Source</u>
1962	HESS HARLEY H DR	Pacific Telephone
1956	BACCHETTA JOS	Pacific Telephone

### 320A N KENWOOD ST

<u>Year</u>	<u>Uses</u>	<u>Source</u>
1970	ST JOHN ALFRED H	Pacific Telephone
	ST JOHN ALFRED H	Pacific Telephone
1962	MCCUNE MELODY	Pacific Telephone
1956	LE FEVRE HELEN V MRS R	Pacific Telephone
1950	LEFEVRE HELEN V MRS R	Pacific Telephone
	LEFEVRE HELEN V MRS R	Pacific Telephone
1940	R B BAILEY	Glendale Directory Co.
1930	R R ROBISON	Glendale Directory Co.

### 321A N KENWOOD ST

<u>Year</u>	<u>Uses</u>	<u>Source</u>
1970	MAYER RICHARD	Pacific Telephone
	MAYER RICHARD	Pacific Telephone
1962	FARNHAM CNAS	Pacific Telephone

### 322A N KENWOOD ST

<u>Year</u>	<u>Uses</u>	<u>Source</u>
1980	WALLACH S J	Pacific Telephone

## FINDINGS

### 325A N KENWOOD ST

<u>Year</u>	<u>Uses</u>	<u>Source</u>
1950	PARKER PARK L R	Pacific Telephone
	PARKER PARK L R	Pacific Telephone

### 325B N KENWOOD ST

<u>Year</u>	<u>Uses</u>	<u>Source</u>
1956	BOTTOM L C	Pacific Telephone

### 325D N KENWOOD ST

<u>Year</u>	<u>Uses</u>	<u>Source</u>
1970	SALOMON FRANK	Pacific Telephone
	SALOMON FRANK	Pacific Telephone

### 325E N KENWOOD ST

<u>Year</u>	<u>Uses</u>	<u>Source</u>
1956	NOMANN MARIA A R	Pacific Telephone

### 326A N KENWOOD ST

<u>Year</u>	<u>Uses</u>	<u>Source</u>
1962	DARWIN G L	Pacific Telephone
1950	CAMPBELL C B R	Pacific Telephone
	CAMPBELL C B R	Pacific Telephone

### 336A N KENWOOD ST

<u>Year</u>	<u>Uses</u>	<u>Source</u>
1962	WILLETT ANNA B MRS	Pacific Telephone
1940	MRS IRENE J MCREYNOLDS	Glendale Directory Co.
1930	A SCHUIZE	Glendale Directory Co.

### 336B N KENWOOD ST

<u>Year</u>	<u>Uses</u>	<u>Source</u>
1970	CASPER KARL R	Pacific Telephone
	CASPER KARL R	Pacific Telephone
1956	BEERYHILL J R	Pacific Telephone
1930	MARY E INGERSOLL	Glendale Directory Co.

### 342A N KENWOOD ST

<u>Year</u>	<u>Uses</u>	<u>Source</u>
1970	BROWN ELFIE MRS	Pacific Telephone
	BROWN ELFIE MRS	Pacific Telephone
1962	RENDESSY ROBT A	Pacific Telephone

## FINDINGS

<u>Year</u>	<u>Uses</u>	<u>Source</u>
1940	F E BURT	Glendale Directory Co.
<b>342B N KENWOOD ST</b>		
<u>Year</u>	<u>Uses</u>	<u>Source</u>
1962	DAGLE L A	Pacific Telephone
1956	DAGLE L A	Pacific Telephone
<b>343A N KENWOOD ST</b>		
<u>Year</u>	<u>Uses</u>	<u>Source</u>
1962	GILMER MAE	Pacific Telephone
1956	KRATKY MARION	Pacific Telephone
<b>343B N KENWOOD ST</b>		
<u>Year</u>	<u>Uses</u>	<u>Source</u>
1980	SHOEMAKE JOHN K	Pacific Telephone
1970	HAWKINS BERTHA M	Pacific Telephone
	HAWKINS BERTHA M	Pacific Telephone
<b>343C N KENWOOD ST</b>		
<u>Year</u>	<u>Uses</u>	<u>Source</u>
1970	HOWARD EVERETT MRS	Pacific Telephone
	HOWARD EVERETT MRS	Pacific Telephone
1956	MEIER JOHN H	Pacific Telephone
<b>235 C N KENWOOD ST</b>		
<u>Year</u>	<u>Uses</u>	<u>Source</u>
1962	WEST ALMA	Pacific Telephone
<b>343 B N KENWOOD ST</b>		
<u>Year</u>	<u>Uses</u>	<u>Source</u>
1956	BOYD BARBARA R MRS	Pacific Telephone
<b>207 1/2 N KENWOOD ST</b>		
<u>Year</u>	<u>Uses</u>	<u>Source</u>
1962	SHARP PAUL	Pacific Telephone
1956	GULLIHUR CHAS	Pacific Telephone
1940	MARY MARKLE	Glendale Directory Co.
<b>237 1/2 N KENWOOD ST</b>		
<u>Year</u>	<u>Uses</u>	<u>Source</u>
1962	ALLEN H M	Pacific Telephone



## FINDINGS

<u>Year</u>	<u>Uses</u>	<u>Source</u>
1956	ALLEN H M	Pacific Telephone

### 244 1/2 N KENWOOD ST

<u>Year</u>	<u>Uses</u>	<u>Source</u>
1980	PAYNE WALTER J	Pacific Telephone
1956	LUDWIG DALE L	Pacific Telephone
1935	WOODS LOUIS L R	Los Angeles Directory Co.

### 246 1/2 N KENWOOD ST

<u>Year</u>	<u>Uses</u>	<u>Source</u>
1970	ATKINSON FRANK	Pacific Telephone
	ATKINSON FRANK	Pacific Telephone
1962	LINDSTROM MARILYN A	Pacific Telephone

### 304 1/2 N KENWOOD ST

<u>Year</u>	<u>Uses</u>	<u>Source</u>
1980	CRON MAY	Pacific Telephone
1970	TYNER S A	Pacific Telephone
	TYNER S A	Pacific Telephone
1962	TYNER ANNA MRS	Pacific Telephone

### 311 1/2 N KENWOOD ST

<u>Year</u>	<u>Uses</u>	<u>Source</u>
1962	ODEMER WALTER S	Pacific Telephone
1956	PRICE KATHLEEN	Pacific Telephone

### 320 1/2 N KENWOOD ST

<u>Year</u>	<u>Uses</u>	<u>Source</u>
1970	MCCULLOCH JOHN J	Pacific Telephone
	MCCULLOCH JOHN J	Pacific Telephone
1962	PREVO JAS	Pacific Telephone
1956	SISSON IOLENE L	Pacific Telephone
1950	SISSON L D R	Pacific Telephone
	SISSON L D R	Pacific Telephone
1930	MAURICE BRASCH	Glendale Directory Co.

### 322 1/2 N KENWOOD ST

<u>Year</u>	<u>Uses</u>	<u>Source</u>
1962	WERNISCH ERNST J	Pacific Telephone
1956	HARRIS ANN	Pacific Telephone

## FINDINGS

<u>Year</u>	<u>Uses</u>	<u>Source</u>
1956	BAKER MELODY	Pacific Telephone
1930	VACANT	Glendale Directory Co.

### 333 1/2 N KENWOOD ST

<u>Year</u>	<u>Uses</u>	<u>Source</u>
1970	MORIN EMILY	Pacific Telephone
	MORIN EMILY	Pacific Telephone
1962	HALLETT JANE BUTLER	Pacific Telephone
1950	BRYANT SUSANNAH R	Pacific Telephone
	BRYANT SUSANNAH R	Pacific Telephone

### 320 1/2A N KENWOOD ST

<u>Year</u>	<u>Uses</u>	<u>Source</u>
1956	POWERS JAS W	Pacific Telephone
	POWERS HELEN F CHR SCI PR	Pacific Telephone
1950	MCCLANAHAN DONALD J R	Pacific Telephone
	MCCLANAHAN DONALD J R	Pacific Telephone

### N LOUISE

#### 312 N LOUISE

<u>Year</u>	<u>Uses</u>	<u>Source</u>
1990	STEWART M M GLENDALE	Pacific Bell

### N LOUISE ST

#### 224 N LOUISE ST

<u>Year</u>	<u>Uses</u>	<u>Source</u>
2006	No Current Listing	Haines Company
	No Current Listing	Haines Company, Inc.
1995	Eskandari Roobina	Pacific Bell
1985	JCJ Graphic Ltd	Pacific Bell
1980	WEST BERT S	Pacific Telephone
	RASK ELLEN	Pacific Telephone
	JENNINGS JILL C	Pacific Telephone
1975	Frey Grace L	Pacific Telephone
	West Bert S	Pacific Telephone
	Peek C C	Pacific Telephone
1970	DEARBORN PAUL A	Pacific Telephone
	DEARBORN PAUL A	Pacific Telephone

## FINDINGS

<u>Year</u>	<u>Uses</u>	<u>Source</u>
1962	FERGUSON EDNA P MRS	Pacific Telephone
1956	FERGUSON EDNA P MRS R	Pacific Telephone
1950	FERGUSON EDNA P MRS R	Pacific Telephone
	FERGUSON EDNA P MRS R	Pacific Telephone

### 226 N LOUISE ST

<u>Year</u>	<u>Uses</u>	<u>Source</u>
2006	o THOMAS Chris D	Haines Company, Inc.
	o THOMAS Chris D	Haines Company
1980	BLOOD SYDNEY	Pacific Telephone
1975	Blood Sydney	Pacific Telephone
1970	SHEPARD IDA M	Pacific Telephone
	MERLINO PAUL E	Pacific Telephone
	SHEPARD IDA M	Pacific Telephone
	MERLINO PAUL E	Pacific Telephone
1962	BRIGGS SARAH MRS	Pacific Telephone

### 229 N LOUISE ST

<u>Year</u>	<u>Uses</u>	<u>Source</u>
2006	o BROUGHER Frank	Haines Company
	BROUGHER Frank	Haines Company, Inc.
	Rev V MANGILIN Judith	Haines Company, Inc.
1985	Kvale E N	Pacific Bell
1980	GAGHAGEN DEAN COE	Pacific Telephone
1975	Rush J	Pacific Telephone
	Wilson Woody	Pacific Telephone
1970	DAVIS HARRY E	Pacific Telephone
	DAVIS HARRY E	Pacific Telephone
1962	DAVIS HARRY E	Pacific Telephone
1956	DAVIS HARRY E R	Pacific Telephone
1950	DILLEY MARY MRS R	Pacific Telephone
	DILLEY MARY MRS R	Pacific Telephone

### 230 N LOUISE ST

<u>Year</u>	<u>Uses</u>	<u>Source</u>
1975	Quill Geo J	Pacific Telephone
	Mc Fadden Docia	Pacific Telephone
	Boye Viggo	Pacific Telephone
1970	BOYE VIGGO	Pacific Telephone

## FINDINGS

<u>Year</u>	<u>Uses</u>	<u>Source</u>
1970	QUILL GEO J	Pacific Telephone
	BOYE VIGGO	Pacific Telephone
	QUILL GEO J	Pacific Telephone
1962	QUILL GEOS J	Pacific Telephone
	BOYE VIGGO	Pacific Telephone
1956	BOYE VIGGO R	Pacific Telephone
	QUILL GEO J	Pacific Telephone
1950	BOYE VIGGO R	Pacific Telephone
	BOYE VIGGO R	Pacific Telephone

### 232 N LOUISE ST

<u>Year</u>	<u>Uses</u>	<u>Source</u>
1975	Parker Frank	Pacific Telephone
1970	PARKER FRANK	Pacific Telephone
	PARKER CARPET CLEANING	Pacific Telephone
	PARKER CARPET CLEANING	Pacific Telephone
	PARKER FRANK	Pacific Telephone
	PARKER MAINTENANCE SERVICE	Pacific Telephone
	PARKER MAINTENANCE SERVICE	Pacific Telephone
1962	WILSON FRED C	Pacific Telephone
1956	WILSON FRED C	Pacific Telephone
1950	WILSON FRED C R	Pacific Telephone
	WILSON FRED C R	Pacific Telephone

### 233 N LOUISE ST

<u>Year</u>	<u>Uses</u>	<u>Source</u>
2006	No Current Listing	Haines Company
	No Current Listing	Haines Company, Inc.
1995	Buchanan Helen	Pacific Bell
1991	Grant James Mitchell & Cynthia Jane	Pacific Bell
	Grant James R	Pacific Bell
	Grant James	Pacific Bell
1985	Miller Ruth Seifert	Pacific Bell
	Miller S	Pacific Bell
	Miller S	Pacific Bell
	Miller S	Pacific Bell
	Miller S	Pacific Bell
	Miller S	Pacific Bell
	Miller S	Pacific Bell

## FINDINGS

<u>Year</u>	<u>Uses</u>	<u>Source</u>
1985	Miller S	Pacific Bell
	Miller S	Pacific Bell
	Miller S	Pacific Bell
	Miller S	Pacific Bell
	Miller S	Pacific Bell
	Miller S	Pacific Bell
	Miller S	Pacific Bell
	Miller S	Pacific Bell
	Miller S	Pacific Bell
1980	MILLER RUTH SEIFERT	Pacific Telephone
1975	Miller Ruth Seifert	Pacific Telephone
	Timmons Wm J	Pacific Telephone
	Tomlinson Bernice B	Pacific Telephone
1970	MILLER RUTH SEIFERT	Pacific Telephone
	PETERS OTTO	Pacific Telephone
	TIMMONS WM J	Pacific Telephone
	MILLER RUTH SEIFERT	Pacific Telephone
	PETERS OTTO	Pacific Telephone
1962	TIMMONS WM J	Pacific Telephone
	ANDRESEN KAREN	Pacific Telephone
	ISHAM GRACE D	Pacific Telephone
	MILLER RUTH SEIFERT	Pacific Telephone
	HAMILTON LORETTA S	Pacific Telephone
1956	ISHAM GRACE D	Pacific Telephone
	TJERNAGEL PAUL G	Pacific Telephone
	WOOD SYLVIA	Pacific Telephone
	HARTZELL ELOISE R	Pacific Telephone
1950	KRUEGL CHAS T R	Pacific Telephone
	NELSON WM K R	Pacific Telephone
	STUCKENBRUCK LINN R	Pacific Telephone
	HARTZELL ELOISE R	Pacific Telephone
	KRUEGL CHAS T R	Pacific Telephone
	NELSON WM K R	Pacific Telephone
	STUCKENBRUCK LINN R	Pacific Telephone
	STUCKENBRUCK LINN R	Pacific Telephone

### 236 N LOUISE ST

<u>Year</u>	<u>Uses</u>	<u>Source</u>
2006	s CHANEYChades	Haines Company, Inc.
	COLE Don	Haines Company, Inc.

## FINDINGS

<u>Year</u>	<u>Uses</u>	<u>Source</u>
2006	o DAMON Donna	Haines Company, Inc.
	DAVIS Lonenza	Haines Company, Inc.
	DILMAGHANIAN	Haines Company, Inc.
	Farah	Haines Company, Inc.
	c ESENSTARK	Haines Company, Inc.
	Pinchas	Haines Company, Inc.
	APARTMENTS	Haines Company
	AKOPOV Sergey	Haines Company
	AYALA Gloria 00 a	Haines Company
	AYALA GLORIA DDS	Haines Company
	BEHRAVESH Laily	Haines Company
	CAHI LLJoyce	Haines Company
	CALLOWAYMelvin	Haines Company
	a CARUSO Dorothy	Haines Company
	CHANEY Onnaliesa	Haines Company
	COLE Don	Haines Company
	a DAMON Donna	Haines Company
	DAVISLorenza	Haines Company
	DILMAGHANIAN	Haines Company
	Farah	Haines Company
	EISENSTARK	Haines Company
	Pinchas	Haines Company
	EMAMI Paul	Haines Company
	FFOLKES Karen	Haines Company
	FIRMES David	Haines Company
	GUIDOTTISeline J	Haines Company
	HRAMTSOVAlex	Haines Company
	KASSABIAN Chake	Haines Company
	LOUSEN Florence	Haines Company
	MICHON Noelle	Haines Company
	MORELLI David	Haines Company
	a OLIGNYJohn C	Haines Company
	OSTENDORFH	Haines Company
	PARK So Young	Haines Company
	PARSHALL John	Haines Company
	QUINN Nadine	Haines Company
	a ROMERO Edgard	Haines Company
	ROMERO Sharon	Haines Company

## FINDINGS

<u>Year</u>	<u>Uses</u>	<u>Source</u>
2006	ROSENBLUM Andi	Haines Company
	SADLER Karen	Haines Company
	SHECKTER Richard	Haines Company
	TATARENKO Oleg	Haines Company
	WACH Robert E	Haines Company
	WIGGINS David	Haines Company
	WINTER Timothy	Haines Company
	YEAGER Eileen C	Haines Company
	SADLER Karen	Haines Company
	APARTMENTS	Haines Company, Inc.
	e AKOPOV Sergey	Haines Company, Inc.
	a AYALA Gloria 00 a	Haines Company, Inc.
	AYALA GLORIA DDS 818 246 6838s	Haines Company, Inc.
	CAHILL Joyce	Haines Company, Inc.
	CALLOWAY Me Mn	Haines Company, Inc.
	e CARUSO Dorothy	Haines Company, Inc.
	c EMAMI Paul	Haines Company, Inc.
	FFOLKES Karen	Haines Company, Inc.
	FIRMES Dav Id	Haines Company, Inc.
	GUIDOTTI Saline J	Haines Company, Inc.
	HRAMTSOVA Ia X	Haines Company, Inc.
	KASSABIAN Chake	Haines Company, Inc.
	LOUSEN Florence	Haines Company, Inc.
	MICHON Noellea	Haines Company, Inc.
	MORELU David	Haines Company, Inc.
	OUGNY John C	Haines Company, Inc.
	OSTEND DRFH	Haines Company, Inc.
	PARK So Young	Haines Company, Inc.
	PARSHALL John	Haines Company, Inc.
	o QUINN Nadne	Haines Company, Inc.
	e ROMERO Edgardo	Haines Company, Inc.
	e ROMERO Sharon	Haines Company, Inc.
	ROSENBLUM And	Haines Company, Inc.
	SADLER Karem	Haines Company, Inc.
	SHECKTERR Khard	Haines Company, Inc.
	e TATARENKO Oleg	Haines Company, Inc.
	WACH Robert E	Haines Company, Inc.
	RWIGGI NS David	Haines Company, Inc.

## FINDINGS

<u>Year</u>	<u>Uses</u>	<u>Source</u>
2006	WNTERTIraothy	Haines Company, Inc.
	YEAGERE een C	Haines Company, Inc.
	SADLER Karem	Haines Company, Inc.
1995	Wach Robert E	Pacific Bell
	Brazer Marianne A	Pacific Bell
	Calloway Melvin	Pacific Bell
	Cory Scott	Pacific Bell
	DAmic Q VC	Pacific Bell
	P Damon Loyal	Pacific Bell
	Dix John D	Pacific Bell
	Kelter William F	Pacific Bell
	Lane Jeanne	Pacific Bell
	Lousen Al & Florence	Pacific Bell
	! Nicholas Robin & Ted	Pacific Bell
	Nicholas Richard F F	Pacific Bell
	Parshall John	Pacific Bell
	Romero Edgardo A	Pacific Bell
	1991	Calloway Melvin
Cory Scott		Pacific Bell
Cory The Clown Corlin Productions		Pacific Bell
From Los Angeles Telephones Call		Pacific Bell
Cory Thomas R		Pacific Bell
Cubbison Robt R		Pacific Bell
Damon LOyal		Pacific Bell
Damon R. . .8808968		Pacific Bell
Dix John D		Pacific Bell
Kelter William F		Pacific Bell
Lagravinese Andrew		Pacific Bell
Lane Jeanne		Pacific Bell
Lousen Al & Florence		Pacific Bell
Murphy CL		Pacific Bell
Nicholas Robin & Ted		Pacific Bell
Nicholas Ted		Pacific Bell
Nichole S		Pacific Bell
Parshall John		Pacific Bell
Romero Edgardo A		Pacific Bell
Wach Robert E		Pacific Bell
Wach Roger	Pacific Bell	



## FINDINGS

<u>Year</u>	<u>Uses</u>	<u>Source</u>
1991	Young Ben K	Pacific Bell
1985	Butkys V	Pacific Bell
	Cailoway Melvin	Pacific Bell
	Cailoway Milner David	Pacific Bell
	Chilles Tom	Pacific Bell
	Cubbison Robt R	Pacific Bell
	Damon Loyal	Pacific Bell
	Jensen L	Pacific Bell
	Jensen L Chas	Pacific Bell
	Kelter Wm F	Pacific Bell
	Murphy CL	Pacific Bell
	Oigny John C	Pacific Bell
	Romero Edgardo A	Pacific Bell
	Sanburn Donald	Pacific Bell
	Sanburn J	Pacific Bell
	Sheldon Albert	Pacific Bell
	Sheldon Allen P & Rhonda G His	Pacific Bell
	Suh Robt	Pacific Bell
	Tang T	Pacific Bell
	Tatarenko Oleg	Pacific Bell
	Taylor Lawrence	Pacific Bell
	Vogel Edw W	Pacific Bell
	Magee MA	Pacific Bell
	Magee M J	Pacific Bell
1962	ADDISON MARGARET MRS	Pacific Telephone
1956	TULLEYS C L	Pacific Telephone
1950	AKERS BEULAH MOYER R	Pacific Telephone
	AKERS BEULAH MOYER R	Pacific Telephone
1945	CHAS AKERS	The Glendale Directory Co.
1940	MARY S KANTS	Glendale Directory Co.
1930	L K STROWGER	Glendale Directory Co.

### 237 N LOUISE ST

<u>Year</u>	<u>Uses</u>	<u>Source</u>
2006	LOERAMada	Haines Company, Inc.
	LOERA Maria	Haines Company
1995	Altamirano B	Pacific Bell
1975	Chaffee Wayne G	Pacific Telephone
1970	CARROLL EARL W	Pacific Telephone

## FINDINGS

<u>Year</u>	<u>Uses</u>	<u>Source</u>
1970	CARROLL EARL W	Pacific Telephone
1962	CARROLL EARL W	Pacific Telephone
1956	CARROLL EARL W	Pacific Telephone
1950	DEAL FRED MRS R	Pacific Telephone
	DEAL FRED MRS R	Pacific Telephone
1945	FRED DEAL	The Glendale Directory Co.
1940	R A CROSSLAND	Glendale Directory Co.
1935	DEAL FREDR	Los Angeles Directory Co.
1930	FRED DEAL	Glendale Directory Co.

### 240 N LOUISE ST

<u>Year</u>	<u>Uses</u>	<u>Source</u>
1975	Joyce H E	Pacific Telephone
1970	JOYCE THOS F	Pacific Telephone
	JOYCE THOS F	Pacific Telephone
1962	JOYCE THOS F	Pacific Telephone
1956	TOWE CHAS A	Pacific Telephone
1950	DAVIS W R R	Pacific Telephone
	DAVIS W R R	Pacific Telephone
1945	J J DAVIS	The Glendale Directory Co.
1940	J J DAVIS	Glendale Directory Co.
1935	DAVISJ J R	Los Angeles Directory Co.
1930	J J DAVIS	Glendale Directory Co.

### 241 N LOUISE ST

<u>Year</u>	<u>Uses</u>	<u>Source</u>
2006	No Current Listing	Haines Company, Inc.
	No Current Listing	Haines Company
1980	WING ABANA	Pacific Telephone
1975	Wing Abana	Pacific Telephone
1970	GEGENHEIMER FRED F	Pacific Telephone
	GEGENHEIMER FRED F	Pacific Telephone
1962	KNOLL CHRISTION F	Pacific Telephone
1956	SIMCOX ARTHUR B	Pacific Telephone
1950	SPEEDY SAM R	Pacific Telephone
	SPEEDY SAM R	Pacific Telephone
1945	W W GERMAN	The Glendale Directory Co.
1940	ELSIE LEVELLE	Glendale Directory Co.
1930	TRANSIENT	Glendale Directory Co.

## FINDINGS

### 242 N LOUISE ST

<u>Year</u>	<u>Uses</u>	<u>Source</u>
1956	VERNON ANNA L MRS	Pacific Telephone
1945	EDITH L HALL	The Glendale Directory Co.
1940	ALEXANDER WILSON	Glendale Directory Co.

### 243 N LOUISE ST

<u>Year</u>	<u>Uses</u>	<u>Source</u>
1980	HISSEY JAS	Pacific Telephone
1975	Kelley M T	Pacific Telephone
1970	KELLEY M T	Pacific Telephone
	KELLEY M T	Pacific Telephone
1962	TILLEY CHAS W	Pacific Telephone
1950	HISSEY THOS F R	Pacific Telephone
	HISSEY THOS F R	Pacific Telephone
1945	J C BAHME	The Glendale Directory Co.
1940	ETHEL S LUCUS	Glendale Directory Co.
1935	TAYLOR B H R	Los Angeles Directory Co.
1930	HERBEN SEROIS	Glendale Directory Co.

### 245 N LOUISE ST

<u>Year</u>	<u>Uses</u>	<u>Source</u>
2006	Armen	Haines Company
	HAMBARSUMIAN	Haines Company
1991	Kaatz Wayne	Pacific Bell
1985	Kaatz Wayne	Pacific Bell
1970	MARTIN E L	Pacific Telephone
	MARTIN E L	Pacific Telephone
1962	HALDEMAN CHAS G	Pacific Telephone
1956	STANOJEV STELLA	Pacific Telephone
1950	DUNN EDW W R	Pacific Telephone
	DUNN EDW W R	Pacific Telephone
1945	G P JACKSON	The Glendale Directory Co.
1940	R D INGELSON	Glendale Directory Co.
1935	SAINSEVAIN J L R	Los Angeles Directory Co.
1930	J L SAINSEVAIN	Glendale Directory Co.

### 246 N LOUISE ST

<u>Year</u>	<u>Uses</u>	<u>Source</u>
1970	PINKLEY W A MRS	Pacific Telephone

## FINDINGS

<u>Year</u>	<u>Uses</u>	<u>Source</u>
1970	PINKLEY W A MRS	Pacific Telephone
1962	RICE MAE	Pacific Telephone
1956	WESTLOTORN NEIL I	Pacific Telephone
	SAMUELIAN STELLA C	Pacific Telephone
1950	OLMSTEAD EMMA MRS R	Pacific Telephone
	LINDSLEY HENRIETTE A MRS R	Pacific Telephone
	OLMSTEAD EMMA MRS R	Pacific Telephone
	LINDSLEY HENRIETTE A MRS R	Pacific Telephone
1945	JACK TUMBER	The Glendale Directory Co.
	F F BOYLE	The Glendale Directory Co.
1940	E A MCCOMBS	Glendale Directory Co.
1930	E A MCCOMBS	Glendale Directory Co.

### 247 N LOUISE ST

<u>Year</u>	<u>Uses</u>	<u>Source</u>
1985	Hollingsworth Harry R	Pacific Bell
1970	BEHRE ROBT S	Pacific Telephone
	BEHRE ROBT S	Pacific Telephone
1962	JORDAN LOTTIE MRS	Pacific Telephone
1956	BOWLES NORENE	Pacific Telephone
	OLDS NORA	Pacific Telephone
1950	BUSTAD VERNON E R	Pacific Telephone
	BUSTAD VERNON E R	Pacific Telephone
1945	M SAMUELIAN	The Glendale Directory Co.
1940	MARGT B SLONNEGER	Glendale Directory Co.
1930	G J JOHNSON	Glendale Directory Co.

### N Louise St

#### 302 N Louise St

<u>Year</u>	<u>Uses</u>	<u>Source</u>
2014	REXKING LTD NO 45 A CALIF	EDR Digital Archive
	FINITE FILMS LLC	EDR Digital Archive
	CHIROPRACTIC	EDR Digital Archive
2010	REXKING LTD NO 45 A CALIF	EDR Digital Archive
	JM IMPORT & EXPORT INTERNATION	EDR Digital Archive

## FINDINGS

### **N LOUISE ST**

#### **302 N LOUISE ST**

<b><u>Year</u></b>	<b><u>Uses</u></b>	<b><u>Source</u></b>
2006	APARTMENTS BARCOS Jorge R	Haines Company
	MCLAURIN Darrel	Haines Company
	MELICK Ronald	Haines Company
	PAPARESTI Chrs Oina	Haines Company
	SEVERNS Melody	Haines Company
	SIERRA Raquel	Haines Company
	THOMAS Crystal	Haines Company
	WASERMAN Jacques	Haines Company
	ZECKWilliam R	Haines Company
	ZECKWilliam R	Haines Company
	APARTMENTS AIATORREAbel	Haines Company, Inc.
	BARCOSJorge R	Haines Company, Inc.
	MCLAU 81 N Darel	Haines Company, Inc.
	MEUCKRooa II	Haines Company, Inc.
	PAPARESTI Christia	Haines Company, Inc.
	SIERRARaquel	Haines Company, Inc.
	THOMAS Qys Ia I	Haines Company, Inc.
	WASERMANJacques	Haines Company, Inc.
	ZECKWtamr R	Haines Company, Inc.
	ZECKWtamr R	Haines Company, Inc.
1995	Simonian Antranik & Yghcabt	Pacific Bell
1991	Hanger Edith Mrs	Pacific Bell
	Melick Ronald	Pacific Bell
	Poonnat Kanokwan	Pacific Bell
	Poonsirikul S GHis	Pacific Bell
	Valder Diane D	Pacific Bell
1985	Finlan E A	Pacific Bell
	Gimbel Roger	Pacific Bell
	Hart BI B	Pacific Bell
	Herrera Margarite	Pacific Bell
	Hess Evelyn Mrs	Pacific Bell
	Paxton Wm R	Pacific Bell
	Riddell Fern E	Pacific Bell
	Rudmin Dennis J	Pacific Bell
1980	ANAMA GLENDALE	Pacific Telephone

## FINDINGS

<u>Year</u>	<u>Uses</u>	<u>Source</u>
1980	COPE L B GLENDALE	Pacific Telephone
	HART B B GLENDALE	Pacific Telephone
	HULING G H GLENDALE	Pacific Telephone
	BROWN A W	Pacific Telephone
	CHRISTENSEN ALTA	Pacific Telephone
	FINLAN E A	Pacific Telephone
	HERRERA MARGARITA	Pacific Telephone
	HESS EVELYN MRS	Pacific Telephone
	JOHANNES ANN C MRS	Pacific Telephone
	MORDARSKY M	Pacific Telephone
	RIDDELL FERN E	Pacific Telephone
	TAYLOR H	Pacific Telephone
	VAN METER D K	Pacific Telephone
1975	Stanley H	Pacific Telephone
	Taylor Edna D	Pacific Telephone
	Anama L	Pacific Telephone
	Brown A W	Pacific Telephone
	Christensen Alta	Pacific Telephone
	Durum E C	Pacific Telephone
	Finlan E A	Pacific Telephone
	Gasca E	Pacific Telephone
	Herrera Margarite	Pacific Telephone
	Huling Grace H	Pacific Telephone
	Irvin Loretto A	Pacific Telephone
	Johannes Ann C Mrs	Pacific Telephone
	Kramer Lurleen K	Pacific Telephone
	Lucas Presly O Mrs	Pacific Telephone
	Mc Millan L E	Pacific Telephone
Olsen M L	Pacific Telephone	
Riddell Fern E	Pacific Telephone	
1970	BAUMEISTER MARIA	Pacific Telephone
	COLLETT M J SFC	Pacific Telephone
	CUMMINGS ODESSA	Pacific Telephone
	DURUM E C	Pacific Telephone
	HERRERA MARGARITE	Pacific Telephone
	HOLLIDAY MARGARET J	Pacific Telephone
	IRVIN LORETTO A	Pacific Telephone
	JOHANNES ANN C MRS	Pacific Telephone

## FINDINGS

<u>Year</u>	<u>Uses</u>	<u>Source</u>
1970	LUCAS PRESLY O MRS	Pacific Telephone
	RIDDELL FERN E	Pacific Telephone
	ROTHENSTEIN FAYE	Pacific Telephone
	SMITH MARY ELLEN	Pacific Telephone
	SULLIVAN LINDA	Pacific Telephone
	HOLLIDAY MARGARET J	Pacific Telephone
	IRVIN LORETTO A	Pacific Telephone
	JOHANNES ANN C MRS	Pacific Telephone
	LUCAS PRESLY O MRS	Pacific Telephone
	RIDDELL FERN E	Pacific Telephone
	ROTHENSTEIN FAYE	Pacific Telephone
	SMITH MARY ELLEN	Pacific Telephone
	SULLIVAN LINDA	Pacific Telephone
	TAYLOR EDNA D	Pacific Telephone
	WHISTLER DOROTHY M MRS	Pacific Telephone
	ZIEGLER LILLIAN	Pacific Telephone
	TAYLOR EDNA D	Pacific Telephone
	WHISTLER DOROTHY M MRS	Pacific Telephone
	ZIEGLER LILLIAN	Pacific Telephone
	BAUMEISTER MARIA	Pacific Telephone
COLLETT M J SFC	Pacific Telephone	
CUMMINGS ODESSA	Pacific Telephone	
DURUM E C	Pacific Telephone	
HERRERA MARGARITE	Pacific Telephone	
1962	BADER ORIN	Pacific Telephone
	BLINSTON ARTHUR A	Pacific Telephone
	BROWNE RALPH W MRS	Pacific Telephone
	CARNINE MINNIE B MRS	Pacific Telephone
	DAVIS FLORENCE L	Pacific Telephone
	ERIKSON ARTHUR	Pacific Telephone
	JOHANNES ANN C MRS	Pacific Telephone
	LIGGINS ALFRED	Pacific Telephone
	MERRILL GERTRUDE	Pacific Telephone
	NICKELL VERNA	Pacific Telephone
	SMITH LEO J	Pacific Telephone
	TAYLOR EDNA D	Pacific Telephone
	WALTERS NANCY	Pacific Telephone
ZIEGLER LILLIAN	Pacific Telephone	

## FINDINGS

<u>Year</u>	<u>Uses</u>	<u>Source</u>
1956	ADAMS DEE-ELLEN	Pacific Telephone
	ALLEN MILDRED C MISS	Pacific Telephone
	BARR ROY	Pacific Telephone
	BAUMEISTER MARIA	Pacific Telephone
	BROWNE RALPH W MRS	Pacific Telephone
	COCCIA VIOLET M	Pacific Telephone
	CROWLEY TIMOTHY F	Pacific Telephone
	EWING JANE G	Pacific Telephone
	HENRY WILLARD L	Pacific Telephone
	HOFFMANN LUCILE CARLISLE MRS	Pacific Telephone
	KELLY HALCYON MRS	Pacific Telephone
	KENDALL KATE	Pacific Telephone
	MAC DONALD EDITH A	Pacific Telephone
	MILLFELT MARGARET E	Pacific Telephone
OWENS MAVIS J	Pacific Telephone	
ZIEGLER LILLIAN	Pacific Telephone	
1950	BROWN LOWELL L R	Pacific Telephone
	BROWNE RALPH W R	Pacific Telephone
	CORL CORINNE R	Pacific Telephone
	GEORGE BETTE JO R	Pacific Telephone
	MALANEY ROBT J R	Pacific Telephone
	MILLER JOHN KEEN R	Pacific Telephone
	MYERS R B R	Pacific Telephone
	PESTOR MABEL M R	Pacific Telephone
	PLOWE HARRY R	Pacific Telephone
	SPALDING WM A R	Pacific Telephone
	STEWART MARGARET R R	Pacific Telephone
	BROWN LOWELL L R	Pacific Telephone
	BROWNE RALPH W R	Pacific Telephone
	CORL CORINNE R	Pacific Telephone
	GEORGE BETTE JO R	Pacific Telephone
	MALANEY ROBT J R	Pacific Telephone
	MILLER JOHN KEEN R	Pacific Telephone
	MYERS R B R	Pacific Telephone
	PESTOR MABEL M R	Pacific Telephone
	PLOWE HARRY R	Pacific Telephone
SPALDING WM A R	Pacific Telephone	
STEWART MARGARET R R	Pacific Telephone	



## FINDINGS

<u>Year</u>	<u>Uses</u>	<u>Source</u>
1945	H O MOFFITT	The Glendale Directory Co.
1940	V A HERBERT	Glendale Directory Co.
1935	HERBERT V ALEN DR R	Los Angeles Directory Co.
1930	EVELYN MASTERS	Glendale Directory Co.

### 303 N LOUISE ST

<u>Year</u>	<u>Uses</u>	<u>Source</u>
1956	SKINNER ELVA F MRS	Pacific Telephone
1950	SKINNER ALFRED E R	Pacific Telephone
	SKINNER ALFRED E R	Pacific Telephone
1945	A E SKINNER	The Glendale Directory Co.
1940	A E SKINNER	Glendale Directory Co.
1935	SKINNER ALFRED E R	Los Angeles Directory Co.
1930	EDWD MOLEN	Glendale Directory Co.

### 305 N LOUISE ST

<u>Year</u>	<u>Uses</u>	<u>Source</u>
1956	DEVENS ANN R	Pacific Telephone
1950	DEVENS ANNETTE MRS R	Pacific Telephone
	DEVENS ANNETTE MRS R	Pacific Telephone

### N Louise St

#### 308 N Louise St

<u>Year</u>	<u>Uses</u>	<u>Source</u>
2014	LASUIT EXCHANGE INC	EDR Digital Archive
	LOVE YOUR PLANET	EDR Digital Archive
2010	LASUIT EXCHANGE INC	EDR Digital Archive
	EXCLUSIVE WATCHES & REPAIR	EDR Digital Archive

### N LOUISE ST

#### 308 N LOUISE ST

<u>Year</u>	<u>Uses</u>	<u>Source</u>
2006	CABRALESSandra	Haines Company, Inc.
	MALLETT Richard	Haines Company
	WINDASS Jason	Haines Company
	MALLETT Richard	Haines Company
	APARTMENTS	Haines Company, Inc.
	ARGUELLOJosue	Haines Company, Inc.

## FINDINGS

<u>Year</u>	<u>Uses</u>	<u>Source</u>
2006	APARTMENTS ADAIMY Mada	Haines Company
	ARGUELLO Josue	Haines Company
	BRUTYAN Lii Ut	Haines Company
	CHICHILLA Ulysses	Haines Company
	CURRIER Robert	Haines Company
	GAVIN Chares	Haines Company
	1991	Berkery Kevin
Berkery P		Pacific Bell
Dewberry Gussie		Pacific Bell
Dewberry Mary Sepulveda		Pacific Bell
Garabedian Vahan		Pacific Bell
Guekguezian Sarkis		Pacific Bell
Kindig Edward P		Pacific Bell
Robinson Larry & Kee		Pacific Bell
1985	Coch C	Pacific Bell
	Dadpour Behrouz	Pacific Bell
	Dewberry Gussie	Pacific Bell
	Pratt Elizabeth	Pacific Bell
1980	BUCKLEY L	Pacific Telephone
	DONOVAN WM	Pacific Telephone
	LAMBERT B C	Pacific Telephone
	MARTIN PATRICIA	Pacific Telephone
	OLSEN M	Pacific Telephone
	PRATT ELIZABETH	Pacific Telephone
	WAGNER E E	Pacific Telephone
1975	Fischuk M M	Pacific Telephone
	Lane Eleanor	Pacific Telephone
	Martin Patricia	Pacific Telephone
	Olsen M	Pacific Telephone
	Pratt Elizabeth	Pacific Telephone
	Snyder Wanda J	Pacific Telephone
	Weiss BI C	Pacific Telephone
1970	ALVARADO NITA	Pacific Telephone
	BERNARD ALICE D	Pacific Telephone
	BOOZ MARY L	Pacific Telephone
	EDDY M J MRS	Pacific Telephone
	EVANS DAPHNE	Pacific Telephone
	FISCHUK M M	Pacific Telephone

## FINDINGS

<u>Year</u>	<u>Uses</u>	<u>Source</u>	
1970	GRECO EVELYN M	Pacific Telephone	
	HOSLER ANNE	Pacific Telephone	
	LANE ELEANOR	Pacific Telephone	
	MARTIN PATRICIA	Pacific Telephone	
	MCDONALD H M	Pacific Telephone	
	NEILS M H	Pacific Telephone	
	OLSEN M	Pacific Telephone	
	OLSEN M L	Pacific Telephone	
	RODGERS W M	Pacific Telephone	
	SCHWEIKERT CLARA R MRS	Pacific Telephone	
	STOKER OLIVIA S	Pacific Telephone	
	WYANT FRANK L	Pacific Telephone	
	ALVARADO NITA	Pacific Telephone	
	BERNARD ALICE D	Pacific Telephone	
	BOOZ MARY L	Pacific Telephone	
	EDDY M J MRS	Pacific Telephone	
	EVANS DAPHNE	Pacific Telephone	
	FISCHUK M M	Pacific Telephone	
	GRECO EVELYN M	Pacific Telephone	
	HOSLER ANNE	Pacific Telephone	
	LANE ELEANOR	Pacific Telephone	
	MARTIN PATRICIA	Pacific Telephone	
	MCDONALD H M	Pacific Telephone	
	NEILS M H	Pacific Telephone	
	OLSEN M	Pacific Telephone	
	OLSEN M L	Pacific Telephone	
	RODGERS W M	Pacific Telephone	
	SCHWEIKERT CLARA R MRS	Pacific Telephone	
	STOKER OLIVIA S	Pacific Telephone	
	WYANT FRANK L	Pacific Telephone	
	1962	BECKWITH BETTY	Pacific Telephone
		EDDY M J MRS	Pacific Telephone
ELARDO ANGELINE		Pacific Telephone	
GEORGE GARY S		Pacific Telephone	
MACMILLAN PAT		Pacific Telephone	
MCCUDDY S M		Pacific Telephone	
MCKINLEY CAROL G		Pacific Telephone	
MELTON ELLA AUDREY		Pacific Telephone	

## FINDINGS

<u>Year</u>	<u>Uses</u>	<u>Source</u>
1962	MORGAN RENA C MRS	Pacific Telephone
	PETERSON ORA A	Pacific Telephone
	REZEK JOHN J	Pacific Telephone
	RIDDELL FERN E	Pacific Telephone
	TOBIN C E	Pacific Telephone
	WHISTLER DOROTHY M MRS	Pacific Telephone
	WILLIAMS LORAYNE	Pacific Telephone
	WYANT FRANK L	Pacific Telephone
	ZIEGLER BILL	Pacific Telephone
1956	ROBINSON HILDA Y	Pacific Telephone
	ROBINSON S H JR	Pacific Telephone
	SKAHILL PATRICIA J	Pacific Telephone
	TEMPLETON ELLA	Pacific Telephone
	TONSO MARIE	Pacific Telephone
	BECKLEY RONALD F	Pacific Telephone
	BECKWITH BETTY	Pacific Telephone
	CUSTER E V	Pacific Telephone
	DARRAH JOHN B MRS	Pacific Telephone
	EDDY M J MRS	Pacific Telephone
	FORBES EDNA	Pacific Telephone
	HAWKES ARTHUR E	Pacific Telephone
	HOWELLS HARRIET	Pacific Telephone
	MARSON E MRS	Pacific Telephone
	MAY MARY R	Pacific Telephone
	MELTON ELLA AUDREY	Pacific Telephone
	PEPALL GEO H R	Pacific Telephone
WYANT FRANK L	Pacific Telephone	
1950	VAN GIESON CHAS D R	Pacific Telephone
	FROSCHAUER A F R	Pacific Telephone
	GEARY JACK G R	Pacific Telephone
	GODWIN PAUL S R	Pacific Telephone
	HARPENDING MAE R	Pacific Telephone
	HILL J DREW R	Pacific Telephone
	HOFFMAN LUCILLE E R	Pacific Telephone
	HORNE B K R	Pacific Telephone
	JAMES BARBARA MRS R	Pacific Telephone
	JOHNSON ALICE F R	Pacific Telephone
	MACKENZIE E WALLACE R	Pacific Telephone

## FINDINGS

<u>Year</u>	<u>Uses</u>	<u>Source</u>
1950	PRATT JAS T R	Pacific Telephone
	RASMUSSEN EDW L JR R	Pacific Telephone
	SINK ROLAND E R	Pacific Telephone
	VANDERIET E R	Pacific Telephone
	VAN GIESON CHAS D R	Pacific Telephone
	FROSCHAUER A F R	Pacific Telephone
	GEARY JACK G R	Pacific Telephone
	GODWIN PAUL S R	Pacific Telephone
	HARPENDING MAE R	Pacific Telephone
	HILL J DREW R	Pacific Telephone
	HOFFMAN LUCILLE E R	Pacific Telephone
	HORNE B K R	Pacific Telephone
	JAMES BARBARA MRS R	Pacific Telephone
	JOHNSON ALICE F R	Pacific Telephone
	MACKENZIE E WALLACE R	Pacific Telephone
	PRATT JAS T R	Pacific Telephone
	RASMUSSEN EDW L JR R	Pacific Telephone
	SINK ROLAND E R	Pacific Telephone
	VANDERIET E R	Pacific Telephone
1940	C B STANFORD	Glendale Directory Co.
1935	BLAKE H B R	Los Angeles Directory Co.
1930	LILLIAN BALLAGH	Glendale Directory Co.

### 309 N LOUISE ST

<u>Year</u>	<u>Uses</u>	<u>Source</u>
1956	HOULE JOHN H R	Pacific Telephone
	HENEGAR HOWARD M R	Pacific Telephone
1950	HOULE JOHN H R	Pacific Telephone
	HOULE JOHN H R	Pacific Telephone
1945	J H HOULE	The Glendale Directory Co.
1940	J H HOULE	Glendale Directory Co.
1930	J H HOULE	Glendale Directory Co.

### N Louise St

#### 312 N Louise St

<u>Year</u>	<u>Uses</u>	<u>Source</u>
2010	ARCHITECTURAL DRAFTING PLA	EDR Digital Archive

## FINDINGS

### **N LOUISE ST**

#### **312 N LOUISE ST**

<b><u>Year</u></b>	<b><u>Uses</u></b>	<b><u>Source</u></b>
2006	APARTMENTS	Haines Company
	BARSEGHIAN Aghasi	Haines Company
	BELL Beatrice	Haines Company
	a BENAVIDES Virgileo	Haines Company
	BREARLEY David	Haines Company
	CHANG Poter 00 w	Haines Company
	FARHIT James	Haines Company
	GHARIBIAN Vanik	Haines Company
	GORCHYAN Irina	Haines Company
	GRECO Mary	Haines Company
	HUTTNER Elizabeth	Haines Company
	KARAPETYAN Karen	Haines Company
	LEEYee Woung	Haines Company
	LEON Rainaldo	Haines Company
	MARAGOS Gregory	Haines Company
	RAUSCH M	Haines Company
	STANCEVIC Zorica	Haines Company
	STANCEVIC Zorica	Haines Company
	APARTMENTS	Haines Company, Inc.
	BARSEGHIAN	Haines Company, Inc.
	Aghels	Haines Company, Inc.
	BELL Beatrice	Haines Company, Inc.
	BENAVIDES Wrg	Haines Company, Inc.
	e BREARLEY David	Haines Company, Inc.
	CHANG Potter 00 a	Haines Company, Inc.
	e DEJESUS Gerald	Haines Company, Inc.
	FARHIT James	Haines Company, Inc.
	GHARIBIAN Var 4k	Haines Company, Inc.
	GORCHYAN I+na	Haines Company, Inc.
	GRECO Mary	Haines Company, Inc.
	HUTTNER Elizabeth	Haines Company, Inc.
	KARAPETYAN	Haines Company, Inc.
	Karen	Haines Company, Inc.
	a KNIPSCHILD Keith	Haines Company, Inc.
	LEEYee Woung	Haines Company, Inc.

## FINDINGS

<u>Year</u>	<u>Uses</u>	<u>Source</u>
2006	e LEONRe Onaido	Haines Company, Inc.
	MARTENEY Alice	Haines Company, Inc.
	o STANCEVICZoica	Haines Company, Inc.
	e VIGILIA Edred	Haines Company, Inc.
	e VIGILIA Edred	Haines Company, Inc.
1995	Van Dusen Lorna B	Pacific Bell
	Warren M	Pacific Bell
	Fischer Mary	Pacific Bell
	Neff Leonard MD	Pacific Bell
	Neff Lois M	Pacific Bell
1991	Clausen M W	Pacific Bell
	Dennis Alfred & Helen	Pacific Bell
	Dennis Allen	Pacific Bell
	Jordan S Marc	Pacific Bell
	Miler W	Pacific Bell
	Neff Lois M	Pacific Bell
	Stewart MM	Pacific Bell
	Warren M	Pacific Bell
	Fischer Mary	Pacific Bell
	Fischer N	Pacific Bell
Fischer N k Vw Ter	Pacific Bell	
1985	Barnett RE	Pacific Bell
	Barnett R J	Pacific Bell
	Dennis Alfred	Pacific Bell
	Dumbacher G	Pacific Bell
	Dumble Frank R	Pacific Bell
	Fischer Mary	Pacific Bell
	Greene Wm N	Pacific Bell
	Guthrie R F	Pacific Bell
	Guthrie Robt R	Pacific Bell
	Mastos ME	Pacific Bell
	Mastos Ted	Pacific Bell
	From Van Nuys Telephones Call	Pacific Bell
	Musker John	Pacific Bell
	Neff Lois M	Pacific Bell
	Phipps M C	Pacific Bell
Renfrow W H	Pacific Bell	
Stewart MM	Pacific Bell	

## FINDINGS

<u>Year</u>	<u>Uses</u>	<u>Source</u>
1985	Van Dusen Lorna Bl	Pacific Bell
	Warren M	Pacific Bell
1980	BARNETT R E	Pacific Telephone
	BOLLIER M	Pacific Telephone
	MUSKER JOHN	Pacific Telephone
	NEFF LOIS M	Pacific Telephone
	PETERS F M	Pacific Telephone
	PHIPPS M C	Pacific Telephone
	RENFROW W H	Pacific Telephone
	SETZER JOHN C	Pacific Telephone
	THOMPSON D R	Pacific Telephone
	VAN DUSEN LORNA B	Pacific Telephone
	WARREN M	Pacific Telephone
	CARROLL D E	Pacific Telephone
	DENNIS ALFRED	Pacific Telephone
	DUMBACHER G	Pacific Telephone
	FISCHER MARY	Pacific Telephone
	JACOBI S F JR	Pacific Telephone
	LEONARD ROSELLA	Pacific Telephone
	MANSELL ARTHUR L	Pacific Telephone
	MASTOS M E	Pacific Telephone
	1975	Barnett Ruth E Mrs
Black Kitty Mrs		Pacific Telephone
Bollier M		Pacific Telephone
Brackney Martha K		Pacific Telephone
Dobbs Saml M		Pacific Telephone
Dumbacher Gertrude Mrs		Pacific Telephone
Fischer Mary		Pacific Telephone
Henry J C F Mrs		Pacific Telephone
Jacobi S F Jr		Pacific Telephone
Johnson Lucille H Mrs		Pacific Telephone
Keenan L B		Pacific Telephone
Leonard Rosella		Pacific Telephone
Mansell Arthur L		Pacific Telephone
Renfrow W H		Pacific Telephone
Setzer John C		Pacific Telephone
Stilley Clydelle V	Pacific Telephone	
Thompson D R	Pacific Telephone	



## FINDINGS

<u>Year</u>	<u>Uses</u>	<u>Source</u>
1975	Van Dusen Lorna B	Pacific Telephone
	Walls Lou B	Pacific Telephone
	Woods Ruby	Pacific Telephone
1970	BARNETT CHAS M	Pacific Telephone
	BLACK KITTY MRS	Pacific Telephone
	BOLLIER CHAS M	Pacific Telephone
	BRACKNEY MARTHA K	Pacific Telephone
	BROWNLEE M M	Pacific Telephone
	DUMBACHER GERTRUDE MRS	Pacific Telephone
	EKEDAHL HELEN L	Pacific Telephone
	HENRY J C F MRS	Pacific Telephone
	HERMAN NORMAN W	Pacific Telephone
	JOHNSON LUCILLE H MRS	Pacific Telephone
	KEENAN L B	Pacific Telephone
	LARSON LE ROY A	Pacific Telephone
	LEONARD ROSELLA	Pacific Telephone
	PUCKETT EDW L MRS	Pacific Telephone
	RENFROW W H	Pacific Telephone
	SETZER JOHN C	Pacific Telephone
	STILLEY CLYDELLE V	Pacific Telephone
	STRYKER R N MRS	Pacific Telephone
	WALLS LOU B	Pacific Telephone
	WOODS RUBY RL EST	Pacific Telephone
	WALLS LOU B	Pacific Telephone
	WOODS RUBY RL EST	Pacific Telephone
	BARNETT CHAS M	Pacific Telephone
	BLACK KITTY MRS	Pacific Telephone
	BOLLIER CHAS M	Pacific Telephone
	BRACKNEY MARTHA K	Pacific Telephone
	BROWNLEE M M	Pacific Telephone
DUMBACHER GERTRUDE MRS	Pacific Telephone	
EKEDAHL HELEN L	Pacific Telephone	
HENRY J C F MRS	Pacific Telephone	
HERMAN NORMAN W	Pacific Telephone	
JOHNSON LUCILLE H MRS	Pacific Telephone	
KEENAN L B	Pacific Telephone	
LARSON LE ROY A	Pacific Telephone	
LEONARD ROSELLA	Pacific Telephone	

## FINDINGS

<u>Year</u>	<u>Uses</u>	<u>Source</u>
1970	PUCKETT EDW L MRS	Pacific Telephone
	RENFROW W H	Pacific Telephone
	SETZER JOHN C	Pacific Telephone
	STILLEY CLYDELLE V	Pacific Telephone
	STRYKER R N MRS	Pacific Telephone
1962	BOYCE GRACE E	Pacific Telephone
	BRADSHAW LIBBY M	Pacific Telephone
	BROWNLEE MARTHA M MRS	Pacific Telephone
	CLAYPOOL EARL W MRS	Pacific Telephone
	CORNWELL HUGH MRS	Pacific Telephone
	DUMBACHER GERTRUDE MRS	Pacific Telephone
	FINKBEINER VERA MRS	Pacific Telephone
	KEENAN WM J	Pacific Telephone
	NELSON N C MRS	Pacific Telephone
	PUCKETT ELTA E MRS	Pacific Telephone
	RENFROW W H	Pacific Telephone
	SCROOGS JOHN E	Pacific Telephone
	SETZER JOHN C	Pacific Telephone
	SOPER E MAUD	Pacific Telephone
	STILLEY CLYDELLE V	Pacific Telephone
	STRYKER R N MRS	Pacific Telephone
	UFER ERNEST G	Pacific Telephone
	WALLS LOUIS L MRS	Pacific Telephone
	WARD WM M	Pacific Telephone
	1956	BARNES LLOYD A
1950	BASS ROBT J R	Pacific Telephone
	ZELLERS CLARK L R	Pacific Telephone
	BASS ROBT J R	Pacific Telephone
	ZELLERS CLARK L R	Pacific Telephone
1945	W BROWN	The Glendale Directory Co.
1940	S W BROWN	Glendale Directory Co.
1935	BROWN SIDNEY W R	Los Angeles Directory Co.
	PARKER MITTIE S D MRS R	Los Angeles Directory Co.
1930	P W PARKER	Glendale Directory Co.

### 315 N LOUISE ST

<u>Year</u>	<u>Uses</u>	<u>Source</u>
2006	BOYADJIAN Gohadk	Haines Company
	BURNETT Susan	Haines Company

## FINDINGS

<u>Year</u>	<u>Uses</u>	<u>Source</u>
2006	CONEDERA Giovanni	Haines Company
	DAHER Georgette	Haines Company
	DAVISJ F	Haines Company
	ENTERPRISE	Haines Company
	UNIVERSITY THE	Haines Company
	FULLERTON Jessica	Haines Company
	APARTMENTS	Haines Company, Inc.
	BALTAYAN Astglk	Haines Company, Inc.
	o BANKSLR	Haines Company, Inc.
	BARENG Jessica	Haines Company, Inc.
	BOLLA Diana	Haines Company, Inc.
	BOYADJIAN Gohark	Haines Company, Inc.
	BURNER TSusan	Haines Company, Inc.
	CONEDERAGiovanni	Haines Company, Inc.
	o DAHER Georgette	Haines Company, Inc.
	DAVISJF	Haines Company, Inc.
	ENTERPRISE	Haines Company, Inc.
	UNIVERSITYTHE	Haines Company, Inc.
	FULLERTON Jessica	Haines Company, Inc.
	GEVSHANIAN M	Haines Company, Inc.
	GOZOZIAN	Haines Company, Inc.
	ArnInohl	Haines Company, Inc.
	o HARMUND	Haines Company, Inc.
	Mewianre	Haines Company, Inc.
	e INIGO Marydefa	Haines Company, Inc.
	o JAISSE Paul	Haines Company, Inc.
	LEEYong HAI	Haines Company, Inc.
	s LIM Stan	Haines Company, Inc.
	MAKSHIKIAN	Haines Company, Inc.
	Varbkes	Haines Company, Inc.
	MARDIROSSIAN	Haines Company, Inc.
	NAGYJudn H	Haines Company, Inc.
	NILSSON Michelle	Haines Company, Inc.
	PHILIPS Mauro	Haines Company, Inc.
	o REISGEN Brian	Haines Company, Inc.
	RICH Wayne	Haines Company, Inc.
	TARPINIAN John	Haines Company, Inc.
	e TRONESS Cheryl	Haines Company, Inc.

## FINDINGS

<u>Year</u>	<u>Uses</u>	<u>Source</u>
2006	o TUMANIANGohar	Haines Company, Inc.
	VARTANIAN Rita	Haines Company, Inc.
	e VALDESLazam	Haines Company, Inc.
	VARTANIAN Rita	Haines Company, Inc.
	APARTMENTS	Haines Company
	BALTAYAN Aslgik	Haines Company
	BANKSLR	Haines Company
	BOLLA Diana	Haines Company
	GEVSHANIAN M	Haines Company
	o GOZOZIAN Arminohl	Haines Company
	HARMUND Merianne	Haines Company
	a INIGO Marydetle	Haines Company
	a JAISSLE Paul	Haines Company
	KOVACS Judit	Haines Company
	LEEYong Hwi	Haines Company
	a LIMStan	Haines Company
	MAKHSHIKIAN	Haines Company
	Vartkes	Haines Company
	o MARDIROSSIAN R	Haines Company
	NILSSON Michelle	Haines Company
	o PHILIPS Maura	Haines Company
	a REISGEN Brdan	Haines Company
	RICH Wayne	Haines Company
	TARPINIAN John	Haines Company
	TRONESS Cheryl	Haines Company
	TUMANIAN Gohar	Haines Company
VALOES Lazaro	Haines Company	
VARTANIAN Rita	Haines Company	
VARTANIAN Rita	Haines Company	
1995	Adams Jane E	Pacific Bell
	Banks L R	Pacific Bell
	Davis J F Jeff	Pacific Bell
	Farinas Aurora	Pacific Bell
	Gozozian Arminohi	Pacific Bell
	Harootoonian Vazgen	Pacific Bell
	King Ed	Pacific Bell
	Rogers Sally	Pacific Bell
	Santiago Eva	Pacific Bell

## FINDINGS

<u>Year</u>	<u>Uses</u>	<u>Source</u>
1995	I Santiago Fidel	Pacific Bell
	Wais William G	Pacific Bell
1991	Adams Jane E	Pacific Bell
	Adams Janice G	Pacific Bell
	Astin S L	Pacific Bell
	Bardakian Barkev Rev	Pacific Bell
	Carroll V L	Pacific Bell
	Carroll Vickie	Pacific Bell
	Davis J F Jeff	Pacific Bell
	Gozozian Arminohi	Pacific Bell
	Harootonian Vazgen	Pacific Bell
	Heft BJ	Pacific Bell
	Heft Harley	Pacific Bell
	Liccardi Charmaine K	Pacific Bell
	Livesey Wa lter	Pacific Bell
	Santiago Fidel	Pacific Bell
	Toth Eugene	Pacific Bell
	Voss Ray H	Pacific Bell
	Voss Richard	Pacific Bell
	King Ed	Pacific Bell
	Vossberg Greg	Pacific Bell
	Wais William G	Pacific Bell
Williams H H	Pacific Bell	
1985	Astin S L	Pacific Bell
	Banks L R	Pacific Bell
	Blood H P	Pacific Bell
	Brunner Albert H	Pacific Bell
	Carroll V L	Pacific Bell
	CARROLL VIRGIL L & ASSOCIATES	Pacific Bell
	Colwell D	Pacific Bell
	Covert Donald P	Pacific Bell
	Davis J F Jeff	Pacific Bell
	Davis JH Nor	Pacific Bell
	Eymann J C	Pacific Bell
	Inter Valley Pools	Pacific Bell
	Johnson Donald L	Pacific Bell
	Larum Sveinung H	Pacific Bell
	Lofinid GA	Pacific Bell

## FINDINGS

<u>Year</u>	<u>Uses</u>	<u>Source</u>
1985	Robison H S	Pacific Bell
	Robison J A	Pacific Bell
	Rollins Clarence H	Pacific Bell
	Rollins Dan	Pacific Bell
	Sieger W E	Pacific Bell
	Trucco Ida	Pacific Bell
	Trumbower F V	Pacific Bell
	Williams H H	Pacific Bell
	Livesey Walter	Pacific Bell
1980	DAHLMAN JOEL C GLENDALE	Pacific Telephone
	SELCH CHAS W GLENDALE	Pacific Telephone
	SIELING HARRY C GLENDALE	Pacific Telephone
	ACOSTA ROBT	Pacific Telephone
	BANKS LR	Pacific Telephone
	BRUNNER ALBERT H	Pacific Telephone
	CARROLL V L	Pacific Telephone
	COLWELL D	Pacific Telephone
	DAVIS J F JEFF	Pacific Telephone
	EYMANN J C	Pacific Telephone
	HENRY ROBT E	Pacific Telephone
	IRWIN R RANDALL	Pacific Telephone
	LARUM SVEINUNG H	Pacific Telephone
	LIVESEY WALTER	Pacific Telephone
	SIEGER W E	Pacific Telephone
	TRUCCO IDA	Pacific Telephone
	TRUMBOWER F V MRS	Pacific Telephone
	WORTHEN WM L	Pacific Telephone
	LOFLUND ARTHUR W	Pacific Telephone
	LYNCH MARY S	Pacific Telephone
	MILLER JACK	Pacific Telephone
	NEWMAN S J	Pacific Telephone
	PIMENTAL ANTHONY	Pacific Telephone
	PRIDDIN JOHN A	Pacific Telephone
ROBISON H S	Pacific Telephone	
ROLLINS CLARENCE H	Pacific Telephone	
1975	Covert Donald P	Pacific Telephone
	Dahlman Joel C	Pacific Telephone
	Davis J F	Pacific Telephone

## FINDINGS

<u>Year</u>	<u>Uses</u>	<u>Source</u>
1975	Eymann J C	Pacific Telephone
	Hansen M	Pacific Telephone
	Henderson Anna L	Pacific Telephone
	Jensen Knute W	Pacific Telephone
	Keen Bert	Pacific Telephone
	Smith Earl F	Pacific Telephone
	Thuerig Clara	Pacific Telephone
	Trucco Ida	Pacific Telephone
	Trumbower F V Mrs	Pacific Telephone
	Barrasso Alfred E	Pacific Telephone
	Barry Elmo A Major	Pacific Telephone
	Barry Ferne M Mrs	Pacific Telephone
	Berry Emmazola	Pacific Telephone
	Brunner Albert H	Pacific Telephone
	Larum Sveinung H	Pacific Telephone
	Livesey Walter	Pacific Telephone
	Mathews T E	Pacific Telephone
	Mc Call Francis T	Pacific Telephone
	Monroe Annie G	Pacific Telephone
	Newman S J	Pacific Telephone
	Perk R	Pacific Telephone
	Pimental Anthony	Pacific Telephone
	Priddin John A	Pacific Telephone
	Reddy John S	Pacific Telephone
Robison H S	Pacific Telephone	
Sieger W E	Pacific Telephone	
Sieling Harry C	Pacific Telephone	
1970	MCCALL FRANCIS T	Pacific Telephone
	NADEL MARGARET P GLENDALE	Pacific Telephone
	BARRY ELMO A MAJ	Pacific Telephone
	BARRY FERNE N MRS	Pacific Telephone
	BERRY EMMAZOLA	Pacific Telephone
	BROWNE MYRTLE E	Pacific Telephone
	BRUNNER ALBERT H	Pacific Telephone
	CARROLL ELIZABETH	Pacific Telephone
	COVERT DONALD PAUL COVERT & COVERT ATTYS	Pacific Telephone
	DAHLMAN J C MRS	Pacific Telephone
DAVIS J F	Pacific Telephone	

## FINDINGS

<u>Year</u>	<u>Uses</u>	<u>Source</u>
1970	HENDERSON ANNA L	Pacific Telephone
	HENDERSON JAS A	Pacific Telephone
	JENSEN KNUTE W	Pacific Telephone
	JONES MYRTLE MRS	Pacific Telephone
	KEEN BERT	Pacific Telephone
	LARUM SVEINUNG H	Pacific Telephone
	LIVESEY WALTER	Pacific Telephone
	MONROE ANNIE G	Pacific Telephone
	NEWMAN S J	Pacific Telephone
	PERK R	Pacific Telephone
	PIMENTAL ANTHONY	Pacific Telephone
	REDDY JOHN S	Pacific Telephone
	SIEGER W E	Pacific Telephone
	SMITH EARL F	Pacific Telephone
	THUERIG CLARA	Pacific Telephone
	TOMPKINS W G	Pacific Telephone
	TRUCCO IDA	Pacific Telephone
	TRUMBOWER F V MRS	Pacific Telephone
	BARRY ELMO A MAJ	Pacific Telephone
	BARRY FERNE N MRS	Pacific Telephone
	BERRY EMMAZOLA	Pacific Telephone
	BROWNE MYRTLE E	Pacific Telephone
	BRUNNER ALBERT H	Pacific Telephone
	CARROLL ELIZABETH	Pacific Telephone
	COVERT DONALD PAUL COVERT & COVERT ATTYS	Pacific Telephone
	DAHLMAN J C MRS	Pacific Telephone
	DAVIS J F	Pacific Telephone
	HENDERSON ANNA L	Pacific Telephone
	HENDERSON JAS A	Pacific Telephone
	JENSEN KNUTE W	Pacific Telephone
	JONES MYRTLE MRS	Pacific Telephone
	KEEN BERT	Pacific Telephone
	LARUM SVEINUNG H	Pacific Telephone
	LIVESEY WALTER	Pacific Telephone
	MONROE ANNIE G	Pacific Telephone
	NEWMAN S J	Pacific Telephone
	PERK R	Pacific Telephone
	PIMENTAL ANTHONY	Pacific Telephone



## FINDINGS

<u>Year</u>	<u>Uses</u>	<u>Source</u>
1970	REDDY JOHN S	Pacific Telephone
	SIEGER W E	Pacific Telephone
	SMITH EARL F	Pacific Telephone
	THUERIG CLARA	Pacific Telephone
	TOMPKINS W G	Pacific Telephone
	TRUCCO IDA	Pacific Telephone
	TRUMBOWER F V MRS	Pacific Telephone
	MCCALL FRANCIS T	Pacific Telephone
	NADEL MARGARET P GLENDALE	Pacific Telephone
1962	CARPENTER CHAS E DEVELOPER	Pacific Telephone
1956	MOELLER W C	Pacific Telephone
1950	MCCUNE MARGARET E MISS R	Pacific Telephone
	MCCUNE MARGARET E MISS R	Pacific Telephone
1945	MARGT E MCCUNE	The Glendale Directory Co.
1940	ORA E ABBOTT	Glendale Directory Co.
1935	GASSERJ FRANKLIN REV R	Los Angeles Directory Co.
1930	J F GASSER	Glendale Directory Co.

### 316 N LOUISE ST

<u>Year</u>	<u>Uses</u>	<u>Source</u>
1956	FARNHAM CHAS R	Pacific Telephone
1950	FARNHAM CHAS R	Pacific Telephone
	FARNHAM CHAS R	Pacific Telephone
1945	CHAS FARNHAM	The Glendale Directory Co.
1940	CHAS FARNHAN	Glendale Directory Co.
1935	FARNHAM CHAS R	Los Angeles Directory Co.
1930	CHAS FARNHAM	Glendale Directory Co.

### 317 N LOUISE ST

<u>Year</u>	<u>Uses</u>	<u>Source</u>
1995	Schorer Gregory	Pacific Bell
1991	Halibach AP	Pacific Bell
1985	Grayson Glenn	Pacific Bell
	Grayson Gary A	Pacific Bell
1980	ZAMBITO J S	Pacific Telephone
	HOWARD L	Pacific Telephone
1975	Smith Ronald L	Pacific Telephone
	Murphy A F	Pacific Telephone
	Howard Ray	Pacific Telephone

## FINDINGS

<u>Year</u>	<u>Uses</u>	<u>Source</u>
1962	CLAESSENS ARTHUR J	Pacific Telephone
1956	COLBO ELMINA D	Pacific Telephone
	CLAESSENS ARTHUR J R	Pacific Telephone
1950	CLAESSENS ARTHUR J R	Pacific Telephone
	CLAESSENS ARTHUR J R	Pacific Telephone
1945	MRS ELIZ VENSKE	The Glendale Directory Co.
1940	H VENSKE	Glendale Directory Co.
1935	RUBENSTEIN AJ R	Los Angeles Directory Co.
1930	HERMAN VENSKE	Glendale Directory Co.

### 320 N LOUISE ST

<u>Year</u>	<u>Uses</u>	<u>Source</u>
1980	BLANCHARD JESSIE M	Pacific Telephone

### 323 N LOUISE ST

<u>Year</u>	<u>Uses</u>	<u>Source</u>
2006	No Current Listing	Haines Company
	No Current Listing	Haines Company, Inc.
1995	Agafidel Dorel	Pacific Bell
	Kiause N	Pacific Bell
1991	Krause N	Pacific Bell
	Krause Randall J	Pacific Bell
	Phillips R N	Pacific Bell
	Sage HE	Pacific Bell
	Tracy Joseph BI	Pacific Bell
1985	Kay H	Pacific Bell
	Sage H E	Pacific Bell
	Sage J A	Pacific Bell
	Tracy Joseph BI	Pacific Bell
	Zanetta Charlie	Pacific Bell
1980	BRYDON M L	Pacific Telephone
	BURSON FRED	Pacific Telephone
	SAGE H E	Pacific Telephone
	TRACY JOSEPH B	Pacific Telephone
	ZANETTA CHARLIE E GLENDALE	Pacific Telephone
1975	Brydon M L	Pacific Telephone
	Burson Fred	Pacific Telephone
	Gehringer Wm C	Pacific Telephone
	Hammond John M	Pacific Telephone

## FINDINGS

<u>Year</u>	<u>Uses</u>	<u>Source</u>
1975	Sage H E	Pacific Telephone
	Zanetta Charlie E	Pacific Telephone
1970	FISCHER AGNES	Pacific Telephone
	GEHRINGER WM C	Pacific Telephone
	OPDEN JEAN	Pacific Telephone
	FISCHER AGNES	Pacific Telephone
	GEHRINGER WM C	Pacific Telephone
	OPDEN JEAN	Pacific Telephone
	RUSSELL E B	Pacific Telephone
	TEASLEY IRENE	Pacific Telephone
	RUSSELL E B	Pacific Telephone
	TEASLEY IRENE	Pacific Telephone
1962	GEHRINGER MARGARETTA	Pacific Telephone
	TOWSLEE CARLTON P	Pacific Telephone
1956	FITZSIMMONS PEARL MRS	Pacific Telephone
	MCINTYRE LILIAN	Pacific Telephone
	NOAKES ELLA M	Pacific Telephone
1950	SMITH ROBT C R	Pacific Telephone
	SMITH ROBT C R	Pacific Telephone
1945	NETTIE H BURKITT	The Glendale Directory Co.
1940	MRS CHRISTINE OLSON	Glendale Directory Co.
1930	SWAN OLSON	Glendale Directory Co.

### 324 N LOUISE ST

<u>Year</u>	<u>Uses</u>	<u>Source</u>
2006	a AYVAZIAN Zohrab	Haines Company
	C BAZIKYAN Bods	Haines Company
	CANCHEEPURAM	Haines Company
	Varadharajan GOLOMBEK Sonia	Haines Company
	MKRTCHYAN Gayk	Haines Company
	MUSURLIAN Peter	Haines Company
	MUSURLIANSzIlvia	Haines Company
	NAZARIAN Vahik	Haines Company
	OHAIRSean	Haines Company
	SALAM Shafilque	Haines Company
	ZARIANLoris	Haines Company
	AYVAZIAN Zohrab	Haines Company, Inc.
	C BAZIKYAN Sors	Haines Company, Inc.
	CANCHEEPURAM	Haines Company, Inc.

## FINDINGS

<u>Year</u>	<u>Uses</u>	<u>Source</u>
2006	Varadharajan JANSON Hardy	Haines Company, Inc.
	MKRTCHYAN Gayk	Haines Company, Inc.
	MUSURLIAN Peter	Haines Company, Inc.
	MUSURLIAN Szil M	Haines Company, Inc.
	NAZARIAN Vah Ik	Haines Company, Inc.
	SALAMShafique	Haines Company, Inc.
	TAYLORF	Haines Company, Inc.
	SZARIANLoris	Haines Company, Inc.
1995	Finlay Robt	Pacific Bell
	Fortin RT	Pacific Bell
	Marcus John	Pacific Bell
1991	Brown Stella	Pacific Bell
	Finlay Robt	Pacific Bell
	Packard Ted	Pacific Bell
1985	Packard Ted	Pacific Bell
	Packard Tom	Pacific Bell
	Packer C	Pacific Bell
	Brown Stella	Pacific Bell
	Finlay Robt	Pacific Bell
	Johnson Edward & Freida	Pacific Bell
	Juern Lothar U	Pacific Bell
	Melcher Harley C	Pacific Bell
	Melcher Harry J	Pacific Bell
	Mulligan H A	Pacific Bell
	1980	DICK NEDRA GAIL
MADSEN ROBT B		Pacific Telephone
MOORE V L		Pacific Telephone
MULLIGAN H A		Pacific Telephone
STEWART DON L		Pacific Telephone
STEWART M M		Pacific Telephone
TAYLOR EDW O		Pacific Telephone
THOMSEN HAROLD E		Pacific Telephone
1975	WALDMAN LOUIS H	Pacific Telephone
	Mullen Jos E	Pacific Telephone
	Potter Richard A	Pacific Telephone
	Sanders Geo W	Pacific Telephone
	Stem Frank	Pacific Telephone
	Stewart Don L	Pacific Telephone

## FINDINGS

<u>Year</u>	<u>Uses</u>	<u>Source</u>
1975	Stewart M M	Pacific Telephone
	Taylor Edw O	Pacific Telephone
	Waldman Louis H	Pacific Telephone
	Fox Jas M	Pacific Telephone
	Hoberman M M	Pacific Telephone
	Madsen Robt B	Pacific Telephone
1970	CUNNINGHAM J P	Pacific Telephone
	FOX JAS M	Pacific Telephone
	HANSON LESTER H	Pacific Telephone
	LE CLERC HOUSE	Pacific Telephone
	LESSER ROLAND	Pacific Telephone
	POTTER RICHARD A	Pacific Telephone
	RENFROW A H	Pacific Telephone
	ST CLAIR HARRY L	Pacific Telephone
	STEM FRANK	Pacific Telephone
	WALDMAN LOUIS H	Pacific Telephone
	MILLER GLENN R GLENDALE	Pacific Telephone
	MILLER GLENN R GLENDALE	Pacific Telephone
	CUNNINGHAM J P	Pacific Telephone
	FOX JAS M	Pacific Telephone
	HANSON LESTER H	Pacific Telephone
	LE CLERC HOUSE	Pacific Telephone
	LESSER ROLAND	Pacific Telephone
	POTTER RICHARD A	Pacific Telephone
	RENFROW A H	Pacific Telephone
	ST CLAIR HARRY L	Pacific Telephone
STEM FRANK	Pacific Telephone	
WALDMAN LOUIS H	Pacific Telephone	
1962	HOBSON G NELSON REV	Pacific Telephone
1956	HOBSON G NELSON REV R	Pacific Telephone
1950	HOBSON G NELSON REV R	Pacific Telephone
	HOBSON G NELSON REV R	Pacific Telephone
1945	REV G N HOBSON	The Glendale Directory Co.
1940	JENNIE TWEEDY	Glendale Directory Co.
1935	TWEEDY T A R	Los Angeles Directory Co.
1930	T A TWEEDY	Glendale Directory Co.

## FINDINGS

### 325 N LOUISE ST

<u>Year</u>	<u>Uses</u>	<u>Source</u>
1995	Voss Ray H	Pacific Bell

### 327 N LOUISE ST

<u>Year</u>	<u>Uses</u>	<u>Source</u>
1962	SIMMONS M D	Pacific Telephone
	OLSEN MAY	Pacific Telephone
1956	SIMMONS MARY D	Pacific Telephone
1950	LITTLE GEO C MAJ R	Pacific Telephone
	ANDE MAE MRS R	Pacific Telephone
	LITTLE GEO C MAJ R	Pacific Telephone
	ANDE MAE MRS R	Pacific Telephone
1945	MAE ANDE	The Glendale Directory Co.
1940	G C LITTLE	Glendale Directory Co.
1930	SARAH C CONAUGHT	Glendale Directory Co.

### 328 N LOUISE ST

<u>Year</u>	<u>Uses</u>	<u>Source</u>
2006	APARTMENTS CHIJonathon	Haines Company
	GAMMILL Herbert G	Haines Company
	GRIGORYANTS	Haines Company
	Michael	Haines Company
	HALPIN Raymond J	Haines Company
	APARTMENTS CHI Jonathon	Haines Company, Inc.
	GAMMILLHerbed G	Haines Company, Inc.
	GRIGORYANTS	Haines Company, Inc.
	Michael	Haines Company, Inc.
	HALPIN Raymond J	Haines Company, Inc.
	WILLING L	Haines Company, Inc.
1995	Doty J D	Pacific Bell
	Furfaro Frank C	Pacific Bell
	Gammie Brenda	Pacific Bell
	i Gammill Herbert G	Pacific Bell
	Hannah Mark E	Pacific Bell
	Schwartz Frank	Pacific Bell
	Willing L	Pacific Bell
1991	Doty JD	Pacific Bell
	Furfaro Frank C	Pacific Bell
	Gammill Herbert G	Pacific Bell

## FINDINGS

<u>Year</u>	<u>Uses</u>	<u>Source</u>
1991	Gammino L	Pacific Bell
	Gammon D	Pacific Bell
	Gammon KA	Pacific Bell
	Gammon Mary G	Pacific Bell
	Gammon PJ	Pacific Bell
	Mc Donald Olive H	Pacific Bell
	Rhoten Ellen	Pacific Bell
	1985	Blanchard Jessie M
Elliott Mark		Pacific Bell
Furfaro Frank C		Pacific Bell
Gammill Herbert G		Pacific Bell
Gammino L		Pacific Bell
Gammon D		Pacific Bell
Grimes L		Pacific Bell
Mc Donald Olive H		Pacific Bell
Minton Lillie		Pacific Bell
Minton Peter		Pacific Bell
Rhoten Ellen		Pacific Bell
Rhudy F E		Pacific Bell
Rhuys C		Pacific Bell
1980		GAMMILL HERBERT G
	GORMAN K J	Pacific Telephone
	GRIMES L	Pacific Telephone
	KELLOGG HANSON	Pacific Telephone
	KOHL K G	Pacific Telephone
	MCCLELLAN D M	Pacific Telephone
	MCDONALD OLIVE H	Pacific Telephone
	MINTON LILLIE	Pacific Telephone
	NEWITT BERNICE E	Pacific Telephone
	RUSCH HAZEL M	Pacific Telephone
1975	Blanchard Jessie M	Pacific Telephone
	Gammill Herbert G	Pacific Telephone
	Gorman K J	Pacific Telephone
	Graham Robt C	Pacific Telephone
	Hegland J E	Pacific Telephone
	Mc Donald Olive H	Pacific Telephone
	Minton Lillie	Pacific Telephone
	Newitt Bernice E	Pacific Telephone

## FINDINGS

<u>Year</u>	<u>Uses</u>	<u>Source</u>
1975	Rees Wilfred	Pacific Telephone
	Rusch Hazel M	Pacific Telephone
	West Stacy	Pacific Telephone
1970	GAMMILL HERBERT G	Pacific Telephone
	GORMAN K J	Pacific Telephone
	KEYES CHAS	Pacific Telephone
	MCDONALD OLIVE H	Pacific Telephone
	NEWITT BERNICE E	Pacific Telephone
	RUSCH HAZEL M	Pacific Telephone
	GAMMILL HERBERT G	Pacific Telephone
	GORMAN K J	Pacific Telephone
	KEYES CHAS	Pacific Telephone
	MCDONALD OLIVE H	Pacific Telephone
	NEWITT BERNICE E	Pacific Telephone
	RUSCH HAZEL M	Pacific Telephone
	SINCLAIR JOHN	Pacific Telephone
	SZIRMAY ANNA MRS	Pacific Telephone
	VOLLMER RALPH M	Pacific Telephone
SINCLAIR JOHN	Pacific Telephone	
SZIRMAY ANNA MRS	Pacific Telephone	
VOLLMER RALPH M	Pacific Telephone	
1962	LANGROISE JAS L GLENDALE	Pacific Telephone
	BRIGGS IRENE C	Pacific Telephone
	CAMPBELL KEITH	Pacific Telephone
	CRAWFORD ALICE R	Pacific Telephone
	EKEDAHL HELEN L	Pacific Telephone
	FONAROW JACK	Pacific Telephone
	HOFFMAN L E	Pacific Telephone
	PEPPER RAE L	Pacific Telephone
	PRIKETT KATE B	Pacific Telephone
	STEVENSON L B	Pacific Telephone
1956	CAMPBELL KEITH	Pacific Telephone
	EKEDAHL HELEN L	Pacific Telephone
	FORRESTER J L	Pacific Telephone
	HOFFMAN L E	Pacific Telephone
	JOHNSON L S	Pacific Telephone
	KELLEY FRED R	Pacific Telephone
	MATTHEWS MILDRED S	Pacific Telephone



## FINDINGS

<u>Year</u>	<u>Uses</u>	<u>Source</u>
1956	MEADOWS VENTURA D MRS	Pacific Telephone
	MITCHELL BOB H	Pacific Telephone
	PEPPER ROY C	Pacific Telephone
	RICHARDS FRANCES	Pacific Telephone
	SHAVER PHYLLIS	Pacific Telephone
	CAMPBELL BESSIE	Pacific Telephone
1945	DELSIE A EDWARDS	The Glendale Directory Co.
1940	VACANT	Glendale Directory Co.
1935	WHITE VIRGIL E R	Los Angeles Directory Co.
1930	G S MCCLURE	Glendale Directory Co.

### 331 N LOUISE ST

<u>Year</u>	<u>Uses</u>	<u>Source</u>
1962	WALKER ROSE L MRS	Pacific Telephone
1950	MULFORD FLORENCE R	Pacific Telephone
	MULFORD FLORENCE R	Pacific Telephone
1945	L A BARNES	The Glendale Directory Co.
1940	L A BARNES	Glendale Directory Co.
1935	BARNES LLOYD A R	Los Angeles Directory Co.
1930	MRS FLORA FERGU- SON	Glendale Directory Co.

### 332 N LOUISE ST

<u>Year</u>	<u>Uses</u>	<u>Source</u>
1975	Olson C R	Pacific Telephone
1970	OLSON C R	Pacific Telephone
	OLSON C R	Pacific Telephone
1962	OLSON C R	Pacific Telephone
1956	OLSON C R R	Pacific Telephone
1950	OLSON C R R	Pacific Telephone
	OLSON C R R	Pacific Telephone
1945	C R OLSON	The Glendale Directory Co.
1940	C I OLSON	Glendale Directory Co.
1935	OLSON C R R	Los Angeles Directory Co.
1930	C R OLSON	Glendale Directory Co.

### 333 N LOUISE ST

<u>Year</u>	<u>Uses</u>	<u>Source</u>
2006	GOODE Kenneth	Haines Company
	HENDERSHOT	Haines Company

## FINDINGS

<u>Year</u>	<u>Uses</u>	<u>Source</u>
2006	Helena	Haines Company
	KMITTAMarkus	Haines Company
	KURTH Sylvia	Haines Company
	LESHENConchit	Haines Company
	MAKHOULJessica	Haines Company
	MALEKIAN M	Haines Company
	MANOUKIAN	Haines Company
	Marguedite	Haines Company
	MILEMORE C L	Haines Company
	a MOTTAGHI Parviz	Haines Company
	NAZARIAN Ruben	Haines Company
	NERCISSIAN Asbet	Haines Company
	OLIVER Scot A	Haines Company
	PISHTOFJIAN Nora	Haines Company
	e REZAYATCyrus H	Haines Company
	SARKISSIAN Rose	Haines Company
	WHITELEYVian	Haines Company
	YEKIKi ANJohn	Haines Company
	WHITELEYVian	Haines Company
	THE LAUREL HOUSE	Haines Company, Inc.
	ABRAMIAN Suzanna	Haines Company, Inc.
	AVEDIANArren	Haines Company, Inc.
	BAXTER Barham	Haines Company, Inc.
	SBEHNE Paul	Haines Company, Inc.
	SBEJAMIANSero J	Haines Company, Inc.
	BUDALIA Lousine	Haines Company, Inc.
	COLIN Michael S	Haines Company, Inc.
	OESKANDARI Sadik	Haines Company, Inc.
	ETEMAD Arsalan	Haines Company, Inc.
	GOODE Kenneth	Haines Company, Inc.
	HENDERSHOT	Haines Company, Inc.
	Helene	Haines Company, Inc.
	KMITTAMarkus	Haines Company, Inc.
	KURTH Sy Ma	Haines Company, Inc.
	e LESHEN Conchlle	Haines Company, Inc.
	e MAKHOUL Jessica	Haines Company, Inc.
	e MALEKIAN M	Haines Company, Inc.
	e MANOUKIAN	Haines Company, Inc.

## FINDINGS

<u>Year</u>	<u>Uses</u>	<u>Source</u>
2006	Margedrio	Haines Company, Inc.
	MCREYNOLDSFards	Haines Company, Inc.
	MILEMORE CL	Haines Company, Inc.
	OMOTTAGHI Parvz	Haines Company, Inc.
	s NERCISSIAN Asbet	Haines Company, Inc.
	OLIVER Scont A	Haines Company, Inc.
	PISHTOFJIAN Nora	Haines Company, Inc.
	REZAYATCyrus H	Haines Company, Inc.
	SARKISSIAN Rose	Haines Company, Inc.
	WHITELEY Vvian	Haines Company, Inc.
	YEKIKIAN John	Haines Company, Inc.
	WHITELEY Vvian	Haines Company, Inc.
	THE LAUREL HOUSE	Haines Company
	ABRAMIAN Suzanna	Haines Company
	AVEDIANArmnen	Haines Company
	BAXTER Barbara	Haines Company
	B 19 EEHNEPaul	Haines Company
	BEJANIANSeraj	Haines Company
	BUDALIAN Lousine	Haines Company
	COLIN Michael S	Haines Company
ESKANDARI Sadik	Haines Company	
ETEMAD Arsalan	Haines Company	
1995	Abcarian Martiros	Pacific Bell
	Bedganian Marlet	Pacific Bell
	I Dnielian Margaret	Pacific Bell
	Danielian Hutch	Pacific Bell
	D Davidian Viggin Nar	Pacific Bell
	L Davidian Haftevani Knarig	Pacific Bell
	Hamilton W	Pacific Bell
	I Hamilton Wm B	Pacific Bell
	Howard J	Pacific Bell
	Kalindjian Viken	Pacific Bell
	Maier Donna	Pacific Bell
	Malekian M	Pacific Bell
	Milemore CL	Pacific Bell
	Nazari Anet	Pacific Bell
	Peters Odette	Pacific Bell
1991	Abcarian Martiros	Pacific Bell

## FINDINGS

<u>Year</u>	<u>Uses</u>	<u>Source</u>
1991	Baxter John	Pacific Bell
	Baxter K	Pacific Bell
	Baxter Ken	Pacific Bell
	Chazanoff Seth L	Pacific Bell
	Danielian Margaret	Pacific Bell
	Danielian Onik	Pacific Bell
	Hamilton Wm BI	Pacific Bell
	Larkin Philip	Pacific Bell
	Maier Donna	Pacific Bell
	Maier Francis	Pacific Bell
	Maier Francis A	Pacific Bell
	Malekian M	Pacific Bell
	Markousian Chouchanik	Pacific Bell
	Nazari Anet	Pacific Bell
	Spriggs Gary & Kathy	Pacific Bell
Spring A	Pacific Bell	
Milemore CL	Pacific Bell	
1985	Askew Kris E	Pacific Bell
	Askew Margaret	Pacific Bell
	Askew Mark K	Pacific Bell
	Baxter John	Pacific Bell
	Chazanoff Seth L	Pacific Bell
	Hamilton Wm BI	Pacific Bell
	Larkin Philip	Pacific Bell
	Lawrence AM	Pacific Bell
	Milemore C L	Pacific Bell
	Milenov Plamen & Dina	Pacific Bell
	Reuter Chas F	Pacific Bell
	Reuter Inge K S Fer	Pacific Bell
	Sarkisslan Roobina	Pacific Bell
	Wahl Bernard L	Pacific Bell
	Williams T L	Pacific Bell
Williams T & R Sun	Pacific Bell	
1980	ASKEW MARK	Pacific Telephone
	CANNELL A M	Pacific Telephone
	CHAZANOFF SETH L	Pacific Telephone
	DEPASQUE BOB	Pacific Telephone
	GALYEAN A O	Pacific Telephone

## FINDINGS

<u>Year</u>	<u>Uses</u>	<u>Source</u>
1980	HAMILTON WM B	Pacific Telephone
	LAWRENCE A M	Pacific Telephone
	LEWIS A V	Pacific Telephone
	MILEMORE GEORGE R	Pacific Telephone
	WAHL BERNARD L	Pacific Telephone
1975	Anderson C T	Pacific Telephone
	Arnold Floyd	Pacific Telephone
	Eckles Gilbert	Pacific Telephone
	Ferrante Vito J	Pacific Telephone
	Gage Ronald	Pacific Telephone
	Galyean A O	Pacific Telephone
	Hamilton Wm B	Pacific Telephone
	Hill Constance Mrs	Pacific Telephone
	Laurel House The	Pacific Telephone
	Lawrence A M	Pacific Telephone
	Owens John H	Pacific Telephone
	Randolph W W	Pacific Telephone
	Rietz Earl B	Pacific Telephone
	Roehe M A	Pacific Telephone
	Rudolph Dominic J	Pacific Telephone
	Shaw Byron	Pacific Telephone
	Silver Harold E	Pacific Telephone
	Stout Wayne D	Pacific Telephone
1962	ROWE O H	Pacific Telephone
1956	DAVIS NELLIE J MRS R	Pacific Telephone
1950	DAVIS NELLIE J MRS R	Pacific Telephone
	DAVIS NELLIE J MRS R	Pacific Telephone
1945	NELLIE J DAVIS	The Glendale Directory Co.
1940	NELIE J DAVIS	Glendale Directory Co.
1930	NELLIE J DAVIS	Glendale Directory Co.

### 335 N LOUISE ST

<u>Year</u>	<u>Uses</u>	<u>Source</u>
1980	COVERT DONALD P	Pacific Telephone

### 336 N LOUISE ST

<u>Year</u>	<u>Uses</u>	<u>Source</u>
2006	ZADOURIAN Eddie	Haines Company
	UBRIACOCardos	Haines Company

## FINDINGS

<u>Year</u>	<u>Uses</u>	<u>Source</u>
2006	LOUISE OAKS CONDOS	Haines Company, Inc.
	ANSELLShldey	Haines Company, Inc.
	ASTADURIAN Diane	Haines Company, Inc.
	CANNON Howard	Haines Company, Inc.
	e CANNONE Guddo	Haines Company, Inc.
	LOUISE OAKS CONDOS	Haines Company
	ANSELLShirley	Haines Company
	a ASTADURIAN Diane	Haines Company
	CANNON Howard	Haines Company
	CANNONEGuldo	Haines Company
	ELBARMedhalt	Haines Company
	HOPKINS Frededck	Haines Company
	ISLAVAEEL	Haines Company
	JOHNSON Kenneth	Haines Company
	KOJABABIAN Krikor	Haines Company
	LOWE Vickie	Haines Company
	MANOUCHEHR	Haines Company
	Poornosleh	Haines Company
	MILLS Rosalle	Haines Company
	MISAGrace	Haines Company
	NISHANIAN Jerar	Haines Company
	a ORAVECZ George	Haines Company
	a PARK Key	Haines Company
	PEDERSEN Er Ik	Haines Company
	PHILLIPS Dernck	Haines Company
	SMi TH Sandra	Haines Company
	SNYDERRobert H	Haines Company
	UBRIACOCardos	Haines Company
	HOPIGNS Frederick	Haines Company, Inc.
	JOHNSON Kmrelh	Haines Company, Inc.
	KOJABABLAN Ktkor	Haines Company, Inc.
	lio LOWEVidde	Haines Company, Inc.
	MANOUCHEHR	Haines Company, Inc.
	Poonnoseah	Haines Company, Inc.
	MILLS Rosale	Haines Company, Inc.
	e MISA Grace	Haines Company, Inc.
	a NISHANIAN Jara	Haines Company, Inc.
	ORAVECZGeorge	Haines Company, Inc.

## FINDINGS

<u>Year</u>	<u>Uses</u>	<u>Source</u>
2006	PARKKey	Haines Company, Inc.
	PEDERSEN Eik	Haines Company, Inc.
	PHILLIPS Dertck	Haines Company, Inc.
	SMITH Sandra	Haines Company, Inc.
	SNYDER Robert H	Haines Company, Inc.
	t UBRLACOCarlos	Haines Company, Inc.
	ZADOURIAN Eddie	Haines Company, Inc.
	ZADOURIAN Eddie	Haines Company, Inc.
1995	Cannon Howard Ross	Pacific Bell
	Gregory Clyde E	Pacific Bell
	Hurtado George	Pacific Bell
	Islava E L	Pacific Bell
	Mc Grath Jim M	Pacific Bell
	Nelson David	Pacific Bell
	Ranjan Roy	Pacific Bell
	Snyder Robert H	Pacific Bell
1991	Cannon Howard Ross	Pacific Bell
	Gregory Clyde E	Pacific Bell
	Gregory Curtis	Pacific Bell
	Gregory D	Pacific Bell
	Gregory D& C Tuj	Pacific Bell
	Islava Jos O	Pacific Bell
	Mc Grath Jim M	Pacific Bell
	Mc Grath K	Pacific Bell
	Nelson David	Pacific Bell
	Parker N L	Pacific Bell
1985	Cannon Howard Ross	Pacific Bell
	Dennis Richard ft Anne	Pacific Bell
	Dunkin Theodore L	Pacific Bell
	Heinrich Fritz G	Pacific Bell
	Nelson Samuel R	Pacific Bell
	Rowatt Arlene	Pacific Bell
	Silvas Mike W	Pacific Bell
	Starros Harry	Pacific Bell
1975	De La Cruz Carlos	Pacific Telephone
	Sacapano Dan	Pacific Telephone
1962	STRONG LOUISE M	Pacific Telephone
1956	STRONG LOUISE M R	Pacific Telephone

## FINDINGS

<u>Year</u>	<u>Uses</u>	<u>Source</u>
1950	STRONG S F R	Pacific Telephone
	STRONG S F R	Pacific Telephone
1945	S F STRONG	The Glendale Directory Co.
1940	F STRONG	Glendale Directory Co.
1935	STRONG S F R	Los Angeles Directory Co.
1930	H A STRONG	Glendale Directory Co.

### 338 N LOUISE ST

<u>Year</u>	<u>Uses</u>	<u>Source</u>
1930	JAS RILEY	Glendale Directory Co.

### 339 N LOUISE ST

<u>Year</u>	<u>Uses</u>	<u>Source</u>
2006	o KASPARIAN John M Arsineh MOGHIMDAS KASPARIAN John M	Haines Company Haines Company, Inc. Haines Company, Inc. Haines Company, Inc.
1985	Lee TTD Only Lee S Lee S Lee Russell S Johnson Sheryl	Pacific Bell Pacific Bell Pacific Bell Pacific Bell Pacific Bell
1980	MACKAY BESS L LEE RUSSELL S HANNAH ROBT	Pacific Telephone Pacific Telephone Pacific Telephone
1975	De Watney Lorene	Pacific Telephone
1970	DE WATNEY LORENE DE WATNEY LORENE	Pacific Telephone Pacific Telephone
1962	LANKFORD A H	Pacific Telephone
1956	LANKFORD A H R	Pacific Telephone
1950	LANKFORD A H R LANKFORD A H R	Pacific Telephone Pacific Telephone
1945	L C CHEEK	The Glendale Directory Co.
1940	A H LANKFORD	Glendale Directory Co.
1930	C R LUSBY	Glendale Directory Co.

### 340 N LOUISE ST

<u>Year</u>	<u>Uses</u>	<u>Source</u>
1975	Clark Brandy P	Pacific Telephone



## FINDINGS

<u>Year</u>	<u>Uses</u>	<u>Source</u>
1970	DOW J B	Pacific Telephone
	DOW J B	Pacific Telephone
1945	J E ENGBERG	The Glendale Directory Co.
1940	RUSSELL FRANTZ	Glendale Directory Co.
1935	MANBERT CHAS MI R	Los Angeles Directory Co.
1930	HAROLD DUNN	Glendale Directory Co.

### 343 N LOUISE ST

<u>Year</u>	<u>Uses</u>	<u>Source</u>
1945	RUBY R GARAND (O)	The Glendale Directory Co.
1940	5 J KLEIN	Glendale Directory Co.
1930	STANLEY JONES	Glendale Directory Co.

### 224A N LOUISE ST

<u>Year</u>	<u>Uses</u>	<u>Source</u>
1962	THOMPSON CHAS C	Pacific Telephone
1956	THOMPSON CHAS C	Pacific Telephone

### 224B N LOUISE ST

<u>Year</u>	<u>Uses</u>	<u>Source</u>
1962	HEDLUND MARTIN J	Pacific Telephone
1950	QUAM ALFRED L R	Pacific Telephone
	QUAM ALFRED L R	Pacific Telephone

### 229A N LOUISE ST

<u>Year</u>	<u>Uses</u>	<u>Source</u>
1962	KOWALSKI WM J	Pacific Telephone

### 236A N LOUISE ST

<u>Year</u>	<u>Uses</u>	<u>Source</u>
1970	MACKLIN MURIEL	Pacific Telephone
	MACKLIN MURIEL	Pacific Telephone
1962	MACKLIN MURIEL	Pacific Telephone
1956	MACKLIN MURIEL	Pacific Telephone

### 317A N LOUISE ST

<u>Year</u>	<u>Uses</u>	<u>Source</u>
1962	CASSADY E L	Pacific Telephone
1956	BELL LONA MAE	Pacific Telephone

## FINDINGS

### 323A N LOUISE ST

<u>Year</u>	<u>Uses</u>	<u>Source</u>
1970	SCHMEHL BESSIE L	Pacific Telephone
	SCHMEHL BESSIE L	Pacific Telephone
1962	SCHMEHL BESSIE L	Pacific Telephone
1956	SCHMEHL BESSIE L	Pacific Telephone

### 323D N LOUISE ST

<u>Year</u>	<u>Uses</u>	<u>Source</u>
1962	OLSON JOHN N MRS	Pacific Telephone
1956	OLSON JOHN N MRS	Pacific Telephone

### 323F N LOUISE ST

<u>Year</u>	<u>Uses</u>	<u>Source</u>
1962	SMITH ROBT C	Pacific Telephone

### 324A N LOUISE ST

<u>Year</u>	<u>Uses</u>	<u>Source</u>
1950	GILLINGHAM RAYMOND R	Pacific Telephone
	GILLINGHAM RAYMOND R	Pacific Telephone
1945	VACANT	The Glendale Directory Co.

### 333A N LOUISE ST

<u>Year</u>	<u>Uses</u>	<u>Source</u>
1962	GORMAN KATHLEEN J	Pacific Telephone

### 339A N LOUISE ST

<u>Year</u>	<u>Uses</u>	<u>Source</u>
1980	MEYER JOS	Pacific Telephone
1970	MATHES ELDON P GLENDALE	Pacific Telephone
	MATHES ELDON P GLENDALE	Pacific Telephone
1962	MATHES ELDON P	Pacific Telephone
1956	MATHES ELDON P R	Pacific Telephone
1950	MATHES ELDON P R	Pacific Telephone
	MATHES ELDON P R	Pacific Telephone
1945	HARRIET M SCHRANTZ	The Glendale Directory Co.
1940	0 E KLURCOTT	Glendale Directory Co.

### 229 1/2 N LOUISE ST

<u>Year</u>	<u>Uses</u>	<u>Source</u>
1962	KIMBER MAUDE MRS	Pacific Telephone

## FINDINGS

<u>Year</u>	<u>Uses</u>	<u>Source</u>
1956	KIMBER MAUDE MRS	Pacific Telephone
1950	PRITCHETT EUNICE R	Pacific Telephone
	PRITCHETT EUNICE R	Pacific Telephone

### 237 1/2 N LOUISE ST

<u>Year</u>	<u>Uses</u>	<u>Source</u>
1980	HEADRICK WILLIAM	Pacific Telephone
1962	KELLEY M T	Pacific Telephone
1956	SMALL RUTH J	Pacific Telephone
1950	SPAYDE ESTELLE R	Pacific Telephone
	SPAYDE ESTELLE R	Pacific Telephone
1945	K H D SHANNEP	The Glendale Directory Co.
1940	FRED DEAL	Glendale Directory Co.
1930	BERTHA MORRIS	Glendale Directory Co.

### 315 1/2 N LOUISE ST

<u>Year</u>	<u>Uses</u>	<u>Source</u>
1945	H A ADAMS	The Glendale Directory Co.
1930	S L WOODARD	Glendale Directory Co.

### 317 1/2 N LOUISE ST

<u>Year</u>	<u>Uses</u>	<u>Source</u>
1980	MURPHY A F	Pacific Telephone
1970	MURPHY A F	Pacific Telephone
	MURPHY A F	Pacific Telephone

### 336 1/2 N LOUISE ST

<u>Year</u>	<u>Uses</u>	<u>Source</u>
1970	ENRIGHT PAUL	Pacific Telephone
	ENRIGHT PAUL	Pacific Telephone
1945	J A CHEZIK	The Glendale Directory Co.
1940	A VACANT	Glendale Directory Co.

### 339 1/2 N LOUISE ST

<u>Year</u>	<u>Uses</u>	<u>Source</u>
1945	DOROTHY KNOLL	The Glendale Directory Co.
1940	HARRIETT M SCHRANTZ	Glendale Directory Co.

## FINDINGS

### **WILSON AVE E**

#### **411 WILSON AVE E**

<b><u>Year</u></b>	<b><u>Uses</u></b>	<b><u>Source</u></b>
1967	CITY BOARD OF EDUCATION	R. L. Polk & Co.
	GLENDALE UNIFIED SCHOOL DISTRICT	R. L. Polk & Co.
1960	GLENDALE UNIFIED SCH DIST	R. L. Polk & Co.
	GLENDALE ED OF EDUC	R. L. Polk & Co.
1955	GLENDALE UNIFIED SCH DIST	R. L. Polk & Co.
	BD OF EDUC	R. L. Polk & Co.
1930	WOODROW WILSON SCHOOL	Glendale Directory Co.

#### **414 WILSON AVE E**

<b><u>Year</u></b>	<b><u>Uses</u></b>	<b><u>Source</u></b>
2001	XXXX	Haines & Company, Inc.
1972	HUIDOBRO MANUEL	R. L. Polk & Co.
1967	SCHRAMM M WINIFRED MRS	R. L. Polk & Co.
1960	SCHRAMM ANDREW A JR	R. L. Polk & Co.
1955	VACANT	R. L. Polk & Co.
1930	MARIE GIFFORD	Glendale Directory Co.

#### **429 WILSON AVE E**

<b><u>Year</u></b>	<b><u>Uses</u></b>	<b><u>Source</u></b>
2001	XXXX	Haines & Company, Inc.

#### **451 WILSON AVE E**

<b><u>Year</u></b>	<b><u>Uses</u></b>	<b><u>Source</u></b>
2001	EREMIAN Surik	Haines & Company, Inc.

#### **500 WILSON AVE E**

<b><u>Year</u></b>	<b><u>Uses</u></b>	<b><u>Source</u></b>
2001	GRINDER RESTAURANTS	Haines & Company, Inc.

#### **501 WILSON AVE E**

<b><u>Year</u></b>	<b><u>Uses</u></b>	<b><u>Source</u></b>
1960	INGLEDUE MAUDE S MRS	R. L. Polk & Co.
1955	INGLEDUE MAUDE S MRS	R. L. Polk & Co.
1930	H A ROUNDS	Glendale Directory Co.
	REV J J MIDKIFF	Glendale Directory Co.

## FINDINGS

### 503 WILSON AVE E

<u>Year</u>	<u>Uses</u>	<u>Source</u>
1960	SARGENT GEO T	R. L. Polk & Co.
1955	MANN ETHEL H	R. L. Polk & Co.

### 505 WILSON AVE E

<u>Year</u>	<u>Uses</u>	<u>Source</u>
2001	ANDERSON Jarrett S	Haines & Company, Inc.
	BYER VALERIE K	Haines & Company, Inc.
	DEAKTOR MICHAEL W	Haines & Company, Inc.
	KLEIN ALFRED LAW OFFICES	Haines & Company, Inc.
	LIDDELL PATK MELBY & ANDERSON	Haines & Company, Inc.
	MELBY HENRY LLP	Haines & Company, Inc.
	MELBY RANDALL LLP	Haines & Company, Inc.
	MELBY & ANDERSON LLP	Haines & Company, Inc.
	OROSZ DONALD G ATTY	Haines & Company, Inc.
1972	VACANT	R. L. Polk & Co.
1967	BILL S SIGNAL SERVICE	R. L. Polk & Co.
1960	ROSS MAMIE M MRS	R. L. Polk & Co.
1955	MILLER STANFORD N	R. L. Polk & Co.

### 511 WILSON AVE E

<u>Year</u>	<u>Uses</u>	<u>Source</u>
1960	MILLER STANFORD N	R. L. Polk & Co.
1955	CARRELL THOS	R. L. Polk & Co.
1930	ELIZABETH GATES	Glendale Directory Co.

### 512 WILSON AVE E

<u>Year</u>	<u>Uses</u>	<u>Source</u>
2001	BUILDING	Haines & Company, Inc.
	A A I A INSURANCE AGENCY	Haines & Company, Inc.
	ABEDI & ASSOCTS CPA	Haines & Company, Inc.
	ARCHERS WORLDWIDE INVESTGTNS	Haines & Company, Inc.
	ARDASHENIAN NEVART	Haines & Company, Inc.
	BALCONY PRESS	Haines & Company, Inc.
	COLLINS JAMES P & ASC	Haines & Company, Inc.
	ELITE INVESTIGATIONS INC	Haines & Company, Inc.
	HIGH TECH ERA	Haines & Company, Inc.
	HORIZONS UNLTD EMP	Haines & Company, Inc.
	HORIZONS UNLTD EMP	Haines & Company, Inc.

## FINDINGS

<u>Year</u>	<u>Uses</u>	<u>Source</u>
2001	IMMIGRATN PLUS	Haines & Company, Inc.
	IMPERL TRAVEL SERV	Haines & Company, Inc.
	KEUROGHELIAN EDUCATIONAL CTR	Haines & Company, Inc.
	LA ARCHITECT MAGAZINE	Haines & Company, Inc.
	LANSANGAN PIO C LAW OFFICES	Haines & Company, Inc.
	MATULIONIS MARGIS LAW OFC	Haines & Company, Inc.
	MECHANICAL DESIGNS	Haines & Company, Inc.
	MELAD ENTERPRISES INC	Haines & Company, Inc.
	MIHAN TOUR INC	Haines & Company, Inc.
	MINNICK JOHN T	Haines & Company, Inc.
	MOLINA CECIE	Haines & Company, Inc.
	MORA AUGUSTO LAW OFFICES	Haines & Company, Inc.
	OBSERVANT SECURITY PATROL	Haines & Company, Inc.
	PIROUZ FAM TRDNG CO	Haines & Company, Inc.
	PROGRESSIVE COMMUNICATIONS	Haines & Company, Inc.
	PROMOSYS	Haines & Company, Inc.
	REVIVALS IMPORTS INC	Haines & Company, Inc.
	RIMAS BEAUTY SALON	Haines & Company, Inc.
	SUPER SECURITY SERVICES	Haines & Company, Inc.
	TRAFFIC TICKET ASSISTANCE	Haines & Company, Inc.
WILSON TAX CENTER	Haines & Company, Inc.	
1972	512 EXECUTIVE BUILDING	R. L. Polk & Co.
	EXECUTIVE BARBER SHOP	R. L. Polk & Co.
	200CHADWELL & CO INS AGCY	R. L. Polk & Co.
	200WALLACE MILLER CO INS AGCY	R. L. Polk & Co.
	201STATE DEPT OF YOUTH AUTHORITY	R. L. Polk & Co.
	202CATHOLIC SOCIAL SERVICE	R. L. Polk & Co.
	206MAC KELLAR HELEN L MRS IWYR	R. L. Polk & Co.
	208VACANT	R. L. Polk & Co.
	210TYPEN MAIL MAILING & ADDRESSING	R. L. Polk & Co.
	210BAXTER S DISTRIBUTING SERVICE	R. L. Polk & Co.
	301GRANT EDW K JR ACCT	R. L. Polk & Co.
	302FELLMAN ALLAN IWYR	R. L. Polk & Co.
	302KAHL KARL IWYR	R. L. Polk & Co.
	302SWINDLE EDW C IWYR	R. L. Polk & Co.
	303HOPPE G FREDK GENL CONTR	R. L. Polk & Co.
	303MEAD ROBT BLDG CONTR	R. L. Polk & Co.

## FINDINGS

<u>Year</u>	<u>Uses</u>	<u>Source</u>
1972	303ROYAL HORIZON S INC GENI CONTR	R. L. Polk & Co.
	305EXODUS TRAVEL WORLD INC TRAVEL	R. L. Polk & Co.
	EXODUS TOURS UNUSUAL TRAVEL AGCY	R. L. Polk & Co.
	306SKIFFINGTON & CO BOOKKEEPING SERV	R. L. Polk & Co.
	307SCHADO CO BLDG CONTR	R. L. Polk & Co.
	309JELIN LEO Z ACCT	R. L. Polk & Co.
	310BENEFICIAL MANAGEMENT CORP FACTORS	R. L. Polk & Co.
	311ME GRATH JAMES R IWYR	R. L. Polk & Co.
	311OROSZ DONALD G IWYR	R. L. Polk & Co.
	401SHEAHAN DANI R IWYR	R. L. Polk & Co.
	401ME LAUGHLIN JAMES A IWYR	R. L. Polk & Co.
	401NICOLETTE GEO N IWYR	R. L. Polk & Co.
	403WATSON JOSEPH L FINANCIAL	R. L. Polk & Co.
	404VACANT	R. L. Polk & Co.

### 515 WILSON AVE E

<u>Year</u>	<u>Uses</u>	<u>Source</u>
2001	XXXX	Haines & Company, Inc.
1972	DIEMUNCH WM	R. L. Polk & Co.
1967	VACANT	R. L. Polk & Co.
1960	RUSSELL JAS H	R. L. Polk & Co.
1955	STUMP HARVEY	R. L. Polk & Co.
1930	SARAH M KANE	Glendale Directory Co.

### 517 WILSON AVE E

<u>Year</u>	<u>Uses</u>	<u>Source</u>
2001	BUILDING	Haines & Company, Inc.
	CHAN LAWRENCE J	Haines & Company, Inc.
	CIMMS INCORPORATED	Haines & Company, Inc.
	TRI STATE COMMERCIAL CORP	Haines & Company, Inc.
	TOMMYS ORIGINAL HAMBURGERS	Haines & Company, Inc.
	TOMDAN ENTERPRISES	Haines & Company, Inc.
	PASSMAN ERICA LAW OFFICES OF	Haines & Company, Inc.
	MORELLI DAVID BUS & TAX CONSLTNT	Haines & Company, Inc.
	MILLER CRAIG LAW OFC OF	Haines & Company, Inc.
	LELAND JUDITH S ATTY	Haines & Company, Inc.

## FINDINGS

<u>Year</u>	<u>Uses</u>	<u>Source</u>
2001	L & R CONSTRUCTION	Haines & Company, Inc.
	KISTLER PAUL M	Haines & Company, Inc.
	KISTLER PAUL LAW OFFICES OF	Haines & Company, Inc.
	I I A B OF ORANGE COUNTY	Haines & Company, Inc.
	I B A WEST	Haines & Company, Inc.
	I B A L A	Haines & Company, Inc.
1972	WRENN HAROLD	R. L. Polk & Co.
1967	WREN HAROLD	R. L. Polk & Co.
1960	GETSLER MILDRED H MRS AC	R. L. Polk & Co.
1955	GEISLER MILDRED H MRS	R. L. Polk & Co.
1930	EDITH FULLER	Glendale Directory Co.

### 519 WILSON AVE E

<u>Year</u>	<u>Uses</u>	<u>Source</u>
2001	XXXX	Haines & Company, Inc.
1972	FARR EVELYN R MRS	R. L. Polk & Co.
1967	FARR E-VELYN MRS	R. L. Polk & Co.
1960	CARR JESSIE B MRS	R. L. Polk & Co.
1955	CARR JESSLE MRS	R. L. Polk & Co.
1930	LOUISE CAPP	Glendale Directory Co.

### 520 WILSON AVE E

<u>Year</u>	<u>Uses</u>	<u>Source</u>
2001	BUILDING	Haines & Company, Inc.
	ARMSTRONG CECIL C	Haines & Company, Inc.
	ARMSTRONG CECIL C	Haines & Company, Inc.
	ARMSTRONG CECIL C	Haines & Company, Inc.
	BAILBONDS BY CECIL C ARMSTRONG	Haines & Company, Inc.
	BEIRNE G JAMES LAW OFFICES OF	Haines & Company, Inc.
	BEIRNE JAMES LAW OFFICES OF	Haines & Company, Inc.
	CALKINS K E JR ATTY	Haines & Company, Inc.
	COFFELT WENDY L	Haines & Company, Inc.
	CPI	Haines & Company, Inc.
	CQI HOMECARE	Haines & Company, Inc.
	FELLMAN ALLAN ATTY	Haines & Company, Inc.
	HEARING HEALTH ASC	Haines & Company, Inc.
	KENNEDY RICHARD V ATTY	Haines & Company, Inc.
	KENNEDY RICHARD V LAW OFFICES	Haines & Company, Inc.
	MANN JOHN D ATTY	Haines & Company, Inc.



## FINDINGS

<u>Year</u>	<u>Uses</u>	<u>Source</u>
2001	REDDING B NICOLAS ATTY	Haines & Company, Inc.
	REDDING B NICOLAS ATTY	Haines & Company, Inc.
	RUSSELL BARBARA	Haines & Company, Inc.
	RUSSELL SHARTSIS & ASSOCIATES	Haines & Company, Inc.
	SERTA CO	Haines & Company, Inc.
	SHARTSIS DALE	Haines & Company, Inc.
	SHARTSIS & ASSOCIATES	Haines & Company, Inc.
	SOUTHLAND AGCY INC	Haines & Company, Inc.
	WEEKEND BALITA INC	Haines & Company, Inc.
	WORKING WONDERS	Haines & Company, Inc.
1972	ROSS-LOOS MEDICAL GROUP (GLENDALE)	R. L. Polk & Co.
1967	ROSS-LOIS MEDICAL GROUP (GLEMNBAL BR)	R. L. Polk & Co.
1960	ROSS-LOOS MEDICAL GROUP	R. L. Polk & Co.
1955	ROSS LOOS MEDICAL GROUP (GLENDALE BR)	R. L. Polk & Co.
1930	GLEND TOURIST CLUB	Glendale Directory Co.

### 521 WILSON AVE E

<u>Year</u>	<u>Uses</u>	<u>Source</u>
2001	XXXX	Haines & Company, Inc.
1972	MAISON DE MOREE BEAUTY SALON	R. L. Polk & Co.
1967	NO RETURN	R. L. Polk & Co.
1960	KNISLEYMARGT J	R. L. Polk & Co.
1955	NEVINS AMNBIA I MRS	R. L. Polk & Co.
1930	R HEISEL JR	Glendale Directory Co.

### 523 WILSON AVE E

<u>Year</u>	<u>Uses</u>	<u>Source</u>
2001	XXXX	Haines & Company, Inc.
1972	ARMSTRONG CECIL BAIL BONDS	R. L. Polk & Co.
1967	NO RETURN	R. L. Polk & Co.
1960	TULLETT TILLIE J MRS	R. L. Polk & Co.
1955	LULLETT TILLIE J MRS	R. L. Polk & Co.
1930	VACANT	Glendale Directory Co.

### 525 WILSON AVE E

<u>Year</u>	<u>Uses</u>	<u>Source</u>
2001	XXXX	Haines & Company, Inc.
1972	BAIRD MERRILL W ARCHT	R. L. Polk & Co.

## FINDINGS

<u>Year</u>	<u>Uses</u>	<u>Source</u>
1967	VACANT	R. L. Polk & Co.
1960	ROWELL BEATRICE G MRS	R. L. Polk & Co.
1955	DUTTON JOHN W	R. L. Polk & Co.
1930	ANNA M CRAVEN	Glendale Directory Co.

### 601 WILSON AVE E

<u>Year</u>	<u>Uses</u>	<u>Source</u>
1972	CITY MUNICIPAL PARKIR LOT	R. L. Polk & Co.
1967	CITY MUNICIPAL PARKING LOT	R. L. Polk & Co.
1955	O BRIEN JOHN	R. L. Polk & Co.

### 602 WILSON AVE E

<u>Year</u>	<u>Uses</u>	<u>Source</u>
1960	UNDER CONSTN	R. L. Polk & Co.
1955	VACANT	R. L. Polk & Co.

### 601-09 WILSON AVE E

<u>Year</u>	<u>Uses</u>	<u>Source</u>
1960	MUNICIPAL PARKING LOT	R. L. Polk & Co.

### WILSON AVENUE EAST E

#### 411 WILSON AVENUE EAST E

<u>Year</u>	<u>Uses</u>	<u>Source</u>
1951	3D OF I DUE	R. L. Polk & Co.
	GLENDAL E ITNIDFED SCB	R. L. Polk & Co.

#### 414 WILSON AVENUE EAST E

<u>Year</u>	<u>Uses</u>	<u>Source</u>
1951	PURPUR M C MRS	R. L. Polk & Co.

#### 501 WILSON AVENUE EAST E

<u>Year</u>	<u>Uses</u>	<u>Source</u>
1951	IN LEDRUE M 6 MRA C	R. L. Polk & Co.

#### 503 WILSON AVENUE EAST E

<u>Year</u>	<u>Uses</u>	<u>Source</u>
1951	L LOCKWOOD M A	R. L. Polk & Co.

## FINDINGS

### 505 WILSON AVENUE EAST E

<u>Year</u>	<u>Uses</u>	<u>Source</u>
1951	AUOSIN MALE MRS	R. L. Polk & Co.

### 511 WILSON AVENUE EAST E

<u>Year</u>	<u>Uses</u>	<u>Source</u>
1951	MADDEN CARRIE	R. L. Polk & Co.

### 515 WILSON AVENUE EAST E

<u>Year</u>	<u>Uses</u>	<u>Source</u>
1951	LEI UKAGAN 1 I	R. L. Polk & Co.

### 517 WILSON AVENUE EAST E

<u>Year</u>	<u>Uses</u>	<u>Source</u>
1951	(LEISLIR MII MRS	R. L. Polk & Co.

### 519 WILSON AVENUE EAST E

<u>Year</u>	<u>Uses</u>	<u>Source</u>
1951	(RR LESWIT-	R. L. Polk & Co.

### 520 WILSON AVENUE EAST E

<u>Year</u>	<u>Uses</u>	<u>Source</u>
1951	ROSS- LON MCIICU IED OMUP	R. L. Polk & Co.

### 521 WILSON AVENUE EAST E

<u>Year</u>	<u>Uses</u>	<u>Source</u>
1951	0 NEVINS I MI-S CL	R. L. Polk & Co.

### 523 WILSON AVENUE EAST E

<u>Year</u>	<u>Uses</u>	<u>Source</u>
1951	:6 INILEITT M T LIRE	R. L. Polk & Co.

### 525 WILSON AVENUE EAST E

<u>Year</u>	<u>Uses</u>	<u>Source</u>
1951	ILULTON J W	R. L. Polk & Co.

### 601 WILSON AVENUE EAST E

<u>Year</u>	<u>Uses</u>	<u>Source</u>
1951	PHIONPEON ( A	R. L. Polk & Co.

### 602 WILSON AVENUE EAST E

<u>Year</u>	<u>Uses</u>	<u>Source</u>
1951	1WF IALE	R. L. Polk & Co.

## FINDINGS

### TARGET PROPERTY: ADDRESS NOT IDENTIFIED IN RESEARCH SOURCE

The following Target Property addresses were researched for this report, and the addresses were not identified in the research source.

#### Address Researched

223-241 North Jackson Street

#### Address Not Identified in Research Source

2004, 2003, 2000, 1999, 1996, 1992, 1990, 1986, 1981, 1976, 1971, 1969, 1966, 1965, 1964, 1963, 1961, 1958, 1957, 1954, 1952, 1949, 1948, 1947, 1946, 1944, 1942, 1939, 1938, 1937, 1936, 1934, 1933, 1932, 1931, 1930, 1929, 1928, 1927, 1926, 1925, 1924, 1923, 1921, 1920

### ADJOINING PROPERTY: ADDRESSES NOT IDENTIFIED IN RESEARCH SOURCE

The following Adjoining Property addresses were researched for this report, and the addresses were not identified in research source.

#### Address Researched

200 ISABEL ST N

#### Address Not Identified in Research Source

2014, 2010, 2006, 2004, 2003, 2001, 2000, 1999, 1996, 1995, 1992, 1991, 1990, 1986, 1985, 1981, 1980, 1976, 1975, 1971, 1970, 1969, 1966, 1965, 1964, 1963, 1962, 1961, 1960, 1958, 1957, 1956, 1954, 1952, 1951, 1950, 1949, 1948, 1947, 1946, 1945, 1944, 1942, 1940, 1939, 1938, 1937, 1936, 1935, 1934, 1933, 1932, 1931, 1930, 1929, 1928, 1927, 1926, 1925, 1924, 1923, 1921, 1920

200 KENWOOD ST N

2014, 2010, 2006, 2004, 2003, 2000, 1999, 1996, 1995, 1992, 1991, 1990, 1986, 1985, 1981, 1980, 1976, 1975, 1972, 1971, 1970, 1969, 1967, 1966, 1965, 1964, 1963, 1962, 1961, 1960, 1958, 1957, 1956, 1955, 1954, 1952, 1951, 1950, 1949, 1948, 1947, 1946, 1945, 1944, 1942, 1940, 1939, 1938, 1937, 1936, 1935, 1934, 1933, 1932, 1931, 1930, 1929, 1928, 1927, 1926, 1925, 1924, 1923, 1921, 1920

200 N ISABEL ST

2014, 2010, 2006, 2004, 2003, 2001, 2000, 1999, 1996, 1995, 1992, 1991, 1990, 1986, 1985, 1981, 1980, 1976, 1975, 1972, 1971, 1970, 1969, 1967, 1966, 1965, 1964, 1963, 1962, 1961, 1960, 1958, 1957, 1955, 1954, 1952, 1951, 1949, 1948, 1947, 1946, 1944, 1942, 1939, 1938, 1937, 1936, 1934, 1933, 1932, 1931, 1930, 1929, 1928, 1927, 1926, 1925, 1924, 1923, 1921, 1920

200 N KENWOOD ST

2014, 2010, 2006, 2004, 2003, 2001, 2000, 1999, 1996, 1992, 1990, 1986, 1981, 1976, 1975, 1972, 1971, 1970, 1969, 1967, 1966, 1965, 1964, 1963, 1962, 1961, 1960, 1958, 1957, 1956, 1955, 1954, 1952, 1951, 1950, 1949, 1948, 1947, 1946, 1945, 1944, 1942, 1940, 1939, 1938, 1937, 1936, 1935, 1934, 1933, 1932, 1931, 1930, 1929, 1928, 1927, 1926, 1925, 1924, 1923, 1921, 1920

200-18 ISABEL ST N

2014, 2010, 2006, 2004, 2003, 2001, 2000, 1999, 1996, 1995, 1992, 1991, 1990, 1986, 1985, 1981, 1980, 1976, 1975, 1972, 1971, 1970, 1969, 1967, 1966, 1965, 1964, 1963, 1962, 1961, 1958, 1957, 1956, 1955, 1954, 1952, 1951, 1950, 1949, 1948, 1947, 1946, 1945, 1944, 1942, 1940, 1939, 1938, 1937, 1936, 1935, 1934, 1933, 1932, 1931, 1930, 1929, 1928, 1927, 1926, 1925, 1924, 1923, 1921, 1920

201 KENWOOD N

2014, 2010, 2006, 2004, 2003, 2001, 2000, 1999, 1996, 1995, 1992, 1991, 1990, 1986, 1985, 1981, 1980, 1976, 1975, 1972, 1971, 1970, 1969, 1967, 1966, 1965, 1964, 1963, 1962, 1961, 1960, 1958, 1957, 1956, 1955, 1954, 1952, 1950, 1949, 1948, 1947, 1946, 1945, 1944, 1942, 1940, 1939, 1938, 1937, 1936, 1935, 1934, 1933, 1932, 1931, 1930, 1929, 1928, 1927, 1926, 1925, 1924, 1923, 1921, 1920

201 KENWOOD ST N

2014, 2010, 2006, 2004, 2003, 2000, 1999, 1996, 1995, 1992, 1991, 1990, 1986, 1985, 1981, 1980, 1976, 1975, 1971, 1970, 1969, 1966, 1965, 1964, 1963, 1962, 1961, 1958, 1957, 1956, 1954, 1952, 1951, 1950, 1949, 1948, 1947, 1946, 1944, 1942, 1940, 1939, 1938, 1937, 1936, 1935, 1934, 1933, 1932, 1931, 1930, 1929, 1928, 1927, 1926, 1925, 1924, 1923, 1921, 1920















































































































































## FINDINGS

<b><u>Address Researched</u></b>	<b><u>Address Not Identified in Research Source</u></b>
317 N LOUISE ST	2014, 2010, 2006, 2004, 2003, 2001, 2000, 1999, 1996, 1992, 1990, 1986, 1981, 1976, 1972, 1971, 1970, 1969, 1967, 1966, 1965, 1964, 1963, 1961, 1960, 1958, 1957, 1955, 1954, 1952, 1951, 1949, 1948, 1947, 1946, 1944, 1942, 1939, 1938, 1937, 1936, 1934, 1933, 1932, 1931, 1929, 1928, 1927, 1926, 1925, 1924, 1923, 1921, 1920
317A N LOUISE ST	2014, 2010, 2006, 2004, 2003, 2001, 2000, 1999, 1996, 1995, 1992, 1991, 1990, 1986, 1985, 1981, 1980, 1976, 1975, 1972, 1971, 1970, 1969, 1967, 1966, 1965, 1964, 1963, 1961, 1960, 1958, 1957, 1955, 1954, 1952, 1951, 1950, 1949, 1948, 1947, 1946, 1945, 1944, 1942, 1940, 1939, 1938, 1937, 1936, 1935, 1934, 1933, 1932, 1931, 1930, 1929, 1928, 1927, 1926, 1925, 1924, 1923, 1921, 1920
318 CALIFORNIA AVE E	2014, 2010, 2006, 2004, 2003, 2000, 1999, 1996, 1995, 1992, 1991, 1990, 1986, 1985, 1981, 1980, 1976, 1975, 1971, 1970, 1969, 1966, 1965, 1964, 1963, 1962, 1961, 1958, 1957, 1956, 1954, 1952, 1950, 1949, 1948, 1947, 1946, 1945, 1944, 1942, 1940, 1939, 1938, 1937, 1936, 1935, 1934, 1933, 1932, 1931, 1930, 1929, 1928, 1927, 1926, 1925, 1924, 1923, 1921, 1920
318 E CALIFORNIA AVE	2014, 2010, 2004, 2003, 2001, 2000, 1999, 1996, 1995, 1992, 1991, 1990, 1986, 1985, 1981, 1976, 1975, 1972, 1971, 1969, 1967, 1966, 1965, 1964, 1963, 1961, 1960, 1958, 1957, 1956, 1955, 1954, 1952, 1951, 1949, 1948, 1947, 1946, 1944, 1942, 1939, 1938, 1937, 1936, 1935, 1934, 1933, 1932, 1931, 1929, 1928, 1927, 1926, 1925, 1924, 1923, 1921, 1920
318 ISABEL ST N	2014, 2010, 2006, 2004, 2003, 2000, 1999, 1996, 1995, 1992, 1991, 1990, 1986, 1985, 1981, 1980, 1976, 1975, 1971, 1970, 1969, 1966, 1965, 1964, 1963, 1962, 1961, 1958, 1957, 1956, 1954, 1952, 1951, 1950, 1949, 1948, 1947, 1946, 1945, 1944, 1942, 1940, 1939, 1938, 1937, 1936, 1935, 1934, 1933, 1932, 1931, 1929, 1928, 1927, 1926, 1925, 1924, 1923, 1921, 1920
318 JACKSON N	2014, 2010, 2006, 2004, 2003, 2001, 2000, 1999, 1996, 1995, 1992, 1991, 1990, 1986, 1985, 1981, 1980, 1976, 1975, 1972, 1971, 1970, 1969, 1967, 1966, 1965, 1964, 1963, 1962, 1961, 1958, 1957, 1956, 1955, 1954, 1952, 1950, 1949, 1948, 1947, 1946, 1945, 1944, 1942, 1940, 1939, 1938, 1937, 1936, 1935, 1934, 1933, 1932, 1931, 1930, 1929, 1928, 1927, 1926, 1925, 1924, 1923, 1921, 1920
318 JACKSON ST N	2014, 2010, 2006, 2004, 2003, 2001, 2000, 1999, 1996, 1995, 1992, 1991, 1990, 1986, 1985, 1981, 1980, 1976, 1975, 1972, 1971, 1970, 1969, 1966, 1965, 1964, 1963, 1962, 1961, 1958, 1957, 1956, 1954, 1952, 1951, 1950, 1949, 1948, 1947, 1946, 1945, 1944, 1942, 1940, 1939, 1938, 1937, 1936, 1935, 1934, 1933, 1932, 1931, 1930, 1929, 1928, 1927, 1926, 1925, 1924, 1923, 1921, 1920
318 KENWOOD N	2014, 2010, 2006, 2004, 2003, 2001, 2000, 1999, 1996, 1995, 1992, 1991, 1990, 1986, 1985, 1981, 1980, 1976, 1975, 1972, 1971, 1970, 1969, 1967, 1966, 1965, 1964, 1963, 1962, 1961, 1960, 1958, 1957, 1956, 1955, 1954, 1952, 1950, 1949, 1948, 1947, 1946, 1945, 1944, 1942, 1940, 1939, 1938, 1937, 1936, 1935, 1934, 1933, 1932, 1931, 1930, 1929, 1928, 1927, 1926, 1925, 1924, 1923, 1921, 1920
318 KENWOOD ST N	2014, 2010, 2006, 2004, 2003, 2000, 1999, 1996, 1995, 1992, 1991, 1990, 1986, 1985, 1981, 1980, 1976, 1975, 1971, 1969, 1966, 1965, 1964, 1963, 1962, 1961, 1958, 1957, 1956, 1954, 1952, 1951, 1950, 1949, 1948, 1947, 1946, 1944, 1942, 1940, 1939, 1938, 1937, 1936, 1935, 1934, 1933, 1932, 1931, 1930, 1929, 1928, 1927, 1926, 1925, 1924, 1923, 1921, 1920
318 N ISABEL ST	2014, 2010, 2004, 2003, 2001, 2000, 1999, 1996, 1995, 1992, 1991, 1990, 1986, 1981, 1980, 1976, 1975, 1972, 1971, 1969, 1967, 1966, 1965, 1964, 1963, 1962, 1961, 1960, 1958, 1957, 1955, 1954, 1952, 1951, 1949, 1948, 1947, 1946, 1944, 1942, 1939, 1938, 1937, 1936, 1934, 1933, 1932, 1931, 1930, 1929, 1928, 1927, 1926, 1925, 1924, 1923, 1921, 1920
318 N JACKSON ST	2014, 2010, 2006, 2004, 2003, 2001, 2000, 1999, 1996, 1995, 1992, 1991, 1990, 1986, 1985, 1981, 1980, 1976, 1972, 1971, 1969, 1967, 1966, 1965, 1964, 1963, 1961, 1960, 1958, 1957, 1956, 1955, 1954, 1952, 1951, 1949, 1948, 1947, 1946, 1944, 1942, 1939, 1938, 1937, 1936, 1935, 1934, 1933, 1932, 1931, 1930, 1929, 1928, 1927, 1926, 1925, 1924, 1923, 1921, 1920











































**EXHIBIT A**  
**223-241 N. Jackson**







An EFI Global Company

**PHASE I ENVIRONMENTAL  
SITE ASSESSMENT REPORT**

*Performed at:*

233-237 and 241 North Jackson Street and 206 North Kenwood Street  
Glendale, California 91206  
Assessor's Parcel Numbers: 5642-017-901, 5642-017-902, 5642-017-903 and 5642-017-904  
excluding Lots 10, 12, 14, 16, and 18 of 5642-017-901

*Prepared for:*

Chandler Pratt & Partners  
4116 West Magnolia Boulevard, Suite 203  
Burbank, California 91505

*Andersen Environmental Project No.:*

1506-1108

*Date:*

July 10, 2015

## TABLE OF CONTENTS

<b>EXECUTIVE SUMMARY</b> .....	<b>I</b>
<b>1.0 INTRODUCTION</b> .....	<b>1</b>
1.1 SIGNIFICANT ASSUMPTIONS.....	2
1.2 LIMITATIONS AND EXCEPTIONS.....	2
1.3 RELIANCE.....	2
1.4 USER RESPONSIBILITIES.....	2
<b>2.0 SITE DESCRIPTION</b> .....	<b>4</b>
2.1 CURRENT AND HISTORICAL ADDRESSES.....	4
2.2 LEGAL DESCRIPTION.....	4
2.3 PHYSICAL SETTING.....	4
<b>3.0 SITE RECONNAISSANCE / INTERVIEWS</b> .....	<b>5</b>
3.1 SITE RECONNAISSANCE.....	5
3.2 ADJOINING AND IMMEDIATELY SURROUNDING PROPERTIES.....	7
3.3 SURROUNDING AREA OBSERVATIONS.....	7
3.4 INTERVIEWS.....	7
3.5 USER PROVIDED INFORMATION.....	8
<b>4.0 HISTORICAL LAND USE</b> .....	<b>10</b>
4.1 AERIAL PHOTOGRAPHY REVIEW.....	10
4.2 BUILDING DEPARTMENT RECORDS REVIEW.....	11
4.3 CITY DIRECTORY REVIEW.....	13
4.4 SANBORN MAP REVIEW.....	14
4.5 HISTORICAL SUMMARY.....	15
<b>5.0 REGULATORY DATABASE REPORT</b> .....	<b>18</b>
5.1 SUBJECT PROPERTY.....	18
5.2 ADJOINING AND IMMEDIATELY SURROUNDING PROPERTIES.....	19
5.3 SURROUNDING AREA.....	19
5.4 ORPHAN SITES.....	19
<b>6.0 AGENCY FILE REVIEWS</b> .....	<b>20</b>
6.1 STATE AGENCIES.....	20
6.2 CITY/COUNTY AGENCIES.....	20
6.3 AGENCY FILE REVIEW LIMITATIONS.....	20
<b>7.0 NON-SCOPE ENVIRONMENTAL RISKS</b> .....	<b>21</b>
7.1 ASBESTOS CONTAINING BUILDING MATERIALS.....	21
7.2 LEAD-BASED PAINT.....	21
7.3 RADON.....	22
7.4 WETLANDS.....	22
7.5 MOLD.....	22
7.6 METHANE GAS.....	23
<b>8.0 FINDINGS</b> .....	<b>24</b>
<b>SIGNATURES</b> .....	<b>28</b>
<b>REFERENCES</b> .....	<b>29</b>

### APPENDIX I - ILLUSTRATIONS

Figure 1: Topographic Map

Figure 2: Site Location Map

Figure 3: Site Plan

Figure 4: Site Photographs

Figure 5: Sanborn Fire Insurance Maps

### APPENDIX II - RADIUS MAP REPORT

### APPENDIX III - SUPPORTING DOCUMENTATION



## EXECUTIVE SUMMARY

### FINDINGS

Andersen Environmental has performed a Phase I Environmental Site Assessment (Phase I) for Chandler Pratt & Partners (Client) for a commercial property located at 233-237 and 241 North Jackson Street and 206 North Kenwood Street, in Los Angeles County and the City of Glendale, California, Assessor's Parcel Numbers: 5642-017-901, 5642-017-902, 5642-017-903 and 5642-017-904, excluding Lots 10, 12, 14, 16, and 18 of Parcel 5642-017-901. The research conducted for this study and the report prepared are in conformance with the United States Environmental Protection Agency (USEPA) All Appropriate Inquiry (AAI) standard and the American Society for Testing and Materials (ASTM) E 1527-13 scope of work.

### Site Description

According to our research and information provided by the Client, the following addresses have been found to be associated with the subject property: 815, 817, and 825 West 3<sup>rd</sup>; 201, 207, 217, 221, 223, 227, 233, 235, 237, 241, and 247 North Jackson Street; 200, 206, and 222 North Kenwood Street; and 411, 413, and 425 East Wilson Avenue, Glendale, California. The subject property is located at the northwest intersection of North Jackson Street and East Wilson Avenue, and is bounded to the west by North Kenwood Street, in the City of Glendale. The subject property is approximately 3.49 acres in size and comprised of four adjoining parcels: *Parcel -902* is located in the north portion of the subject property, near the intersection of California Avenue and North Jackson Street; *Parcels -903* and *-904* are located directly south of *Parcel -902*; and *Parcel -901* is located at the northwest intersection of East Wilson Avenue and North Jackson Street, and extends north toward *Parcel -904*. *Parcel -902* is occupied by a two-story apartment structure, *Parcels -903* and *-904* are occupied by two single-story classroom structures, and *Parcel -901* is occupied by a two-story commercial structure with a basement (Building A) and a four-story commercial structure (Building B) that are connected by an enclosed hallway. The buildings are approximately 61,590 square feet in total size and are all utilized by the Glendale Unified School District with the exception of the apartment building. The remaining portions of the subject property consist of limited landscaping, concrete walkways, a small garden, asphalt-paved parking areas, and a loading dock in between Buildings A and B. The surrounding area is used for residential and commercial purposes. Groundwater is estimated to be approximately 96- to 98-feet below ground surface (bgs) in the area of the site.

- Andersen Environmental observed a fenced enclosure at *Parcel -901*, with a backup generator and two associated natural gas aboveground storage tanks (ASTs) mounted on two concrete pads during the site reconnaissance. For more information on the backup generator and associated ASTs, please refer to the Environmental Data Search section below.

No significant hazardous material storage or recognized environmental conditions were observed at the site. Those interviewed, as persons familiar with the site were not aware of any negative environmental conditions associated with the property.

### Historical Land Use

According to Andersen Environmental's interpretation of the historical research data, the subject property was developed with separate histories that have been summarized below.

#### *Parcel -902*

The subject property at *Parcel -902* was undeveloped from as early as 1908 through 1919. By 1925, *Parcel -902* was improved with a dwelling. *Parcel -902* remained in this configuration until 1960, when the dwelling was demolished and replaced with the existing multi-family residential structure. *Parcel -902* has remained in this configuration to the present.



### *Parcels -903 and -904*

The subject property at *Parcels -903* and *-904* was undeveloped from as early as 1908 through 1912. By 1919, *Parcel -903* had been improved with a dwelling and *Parcel -904* with a duplex and dwelling. The dwelling at *Parcel -904* was demolished by 1925. *Parcels -903* and *-904* remained in this configuration through 2009. By 2011, the duplex at *Parcel -904* was demolished and paved with a parking lot. In 2012, the dwelling at *Parcel -903* was demolished and the two existing classroom structures were erected in 2013.

### *Parcel -901*

The subject property at *Parcel -901* was developed with a dwelling in the north portion, and four dwellings, associated structures, and a cobbler in the south portion. By 1912, two additional residential structures were erected in the north portion of *Parcel -901*, all structures in the south portion were demolished, and a one- and two-story commercial structure was erected in the south portion. The three residential structures in the north portion were demolished by 1919 and the commercial structure was improved with an addition to the east. By 1925, the southern commercial structure was improved with a second addition to the west, three single-story classroom structures were constructed in the south portion, and one classroom was constructed in the north portion. All the classroom structures were demolished by 1938, and the north portion of *Parcel -901* was improved with a warehouse structure and private automobile structure. Sometime after to 1965, the private automobile garage was demolished and the area was improved with five classroom structures. By 1970, the classrooms at *Parcel -901* had been demolished and the area was improved with the existing four-story commercial structure. The southern commercial structure was demolished by 1976 and the area was paved with a parking lot. *Parcel -901* has remained in this configuration to the present. Occupants of the subject property have included: Third Street Intermediate School (1912), Wilson Avenue Public School (1919-1930), and Glendale Unified School (1922-present).

- The earliest historical resource obtained during this investigation was a Sanborn map from 1908 which indicated development of the subject property for residential purposes. The lack of historical data sources for the subject property dating back to first developed uses represents historical data source failure. However, it is assumed that prior to 1908, the subject property would have been developed for residential use, if not undeveloped. Based on this notion, this limitation is not expected to significantly alter the findings of this investigation.

### **Environmental Data Search**

- **Glendale USD / Daleiy High School (220 North Kenwood)** – The subject property is listed on the Facility and Manifest Data (HAZNET) database. According to the information provided, the subject property produced approximately 33.71 tons of asbestos-containing waste in 2000, which was disposed of via a landfill. No other information was provided. The listing is likely associated with remodeling activities at the subject property. Based on the type of waste (asbestos) and proper disposal, the listing is not expected to represent a significant environmental concern.
- There are no properties within 100-feet of the subject property where a release is considered likely or a known release has occurred.
- In our opinion, none of the sites listed on the regulatory database report pose a significant threat to the subject property as there is no indication of a release at the respective sites, a release has occurred but groundwater has not been impacted, a release has occurred but the case is closed, or the sites are located cross or down gradient of the subject property and in excess of 1/10 mile from the subject property.
- The Los Angeles Regional Water Quality Control Board (LARWQCB), California Department of Toxic Substances Control (DTSC), South Coast Air Quality Management District (SCAQMD), Los Angeles County Department of Public Works (LACDPW), and City of Glendale Fire Division –



Environmental Management Center (GFD) were contacted regarding site investigation, toxic substances, air emissions equipment, hazardous materials, underground storage tank, and industrial wastewater files for the subject property. Additionally, the State Water Resources Control Board (SWRCB) *GeoTracker*, DTSC *EnviroStor*, and SCAQMD Facility Information Detail (FIND) databases were reviewed for information on the subject property. According to responses to our requests and a review of the online databases, there are no files for the subject property with the exception of the following:

At the time of issuance of this report, no response has been received from the SCAQMD, however the FIND database was researched for records. None of the subject property addresses were listed, with the exception of 223 North Jackson Street. In June 2015, the Glendale Unified School District was granted a permit to operate a natural gas internal combustion engine backup generator. Andersen Environmental observed a fenced enclosure with a backup generator and two associated natural gas aboveground storage tanks (ASTs) mounted on two concrete pads during the site reconnaissance. The generator and ASTs appeared to be in good condition with no staining or leaking observed in the vicinity. Based on the nature of the AST contents, the presence of the backup generator and natural gas ASTs is not expected to represent a significant environmental concern for the subject property.

According to responses from the LACDPW, there are no files for the subject property. According to responses from the GFD, there are no files for the subject property with the exception of one permit for 227 North Jackson Street, to fill a 550-gallon underground storage tank (UST) with sand. The permit indicated the UST was located in a former warehouse yard in the north portion of *Parcel -901* (south of the existing two-story building). No documentation was available to indicate the contents of the UST, installation/removal dates, exact location, or if soil samples were collected and analyzed for contamination. Andersen Environmental is unable to rule out the potential that a release from the UST has affected the subsurface of the subject property. Based on the foregoing, the 550-gallon UST is considered a *recognized environmental condition (REC)*.

- At the time this report was issued, no response has been received from SCAQMD. Should relevant information be obtained from this agency subsequent to issuing this report, an addendum will be prepared and provided to the Client.
- The user did not provide Andersen Environmental any information either verbally or in writing (i.e. Title Report) regarding environmental cleanup liens or activity and use limitations encumbering the subject property. An environmental lien search was not requested by the user; however, based on our review of the Department of Toxic Substances Control (DTSC) *EnviroStor* Database, no environmental liens enforced by the DTSC were identified.

#### **Additional Issues**

- Based on the age of the onsite structures, there is a potential for asbestos-containing building materials (ACMs) at the site; however, no testing was completed as part of this report. Suspect materials included floor tiles, floor tile mastics, ceiling tiles, drywall, plaster, and spray-applied ceiling finish. At the time of the site reconnaissance, the building materials observed were in good condition. An asbestos survey is recommended should the on-site structures be demolished or significantly renovated.
- Based on the age of the onsite structures, there is a potential for lead-based paint at the site. Painted surfaces were observed to be in good condition. A lead-based paint survey is recommended should the on-site structures be demolished or significantly renovated.
- According to our research, radon potential at the subject property is considered low.

- Andersen Environmental did not observe visible or olfactory indications of the presence of mold, nor did Andersen Environmental observe obvious indications of significant water damage.
- Based on our research, the property is not known to be located in proximity (1,000 feet) to any active or abandoned oil wells or landfills. Therefore the potential for methane at the subject property is considered low.

## CONCLUSIONS

Andersen Environmental has performed a Phase I Environmental Site Assessment in conformance with the scope and limitations of ASTM Practice 1527-13, at 233-237 and 241 North Jackson Street and 206 North Kenwood Street, in Los Angeles County and the City of Glendale, California, the subject property. Any exceptions to or deletions from this practice are described in the individual sections of this report. This assessment has revealed no evidence of recognized environmental conditions in connection with the subject property except for the following:

### **Recognized Environmental Conditions (REC)**

The historical use of a 550-gallon UST at *Parcel -901*, without removal or sampling documentation, is considered a REC.

### **Historical Recognized Environmental Condition (HREC)**

In our opinion, no HRECs were revealed during the course of our assessment.

### **Controlled Recognized Environmental Condition (CREC)**

In our opinion, no CRECs were revealed during the course of our assessment.

## RECOMMENDATIONS

Based on the foregoing a Phase II Environmental Site Assessment is recommended.



## 1.0 INTRODUCTION

Andersen Environmental has performed a Phase I Environmental Site Assessment (Phase I) for the property located at 233-237 and 241 North Jackson Street and 206 North Kenwood Street, in Los Angeles County and the City of Glendale, California (Subject Property). This report has been prepared for the sole use of Chandler Pratt & Partners (Client).

The research conducted for this study and the report prepared are in general conformance with the EPA "All Appropriate Inquiries" standard and the ASTM 1527-13 "Standard Practices for Environmental Site Assessments: Phase I Environmental Site Assessment Process". The primary purpose for performing a Phase I ESA is to "...permit a user to satisfy one of the requirements to qualify for the innocent landowner, contiguous property owner, or bona fide prospective purchaser limitations (commonly known as landowner liability protections) on Comprehensive Emergency Response Compensation and Liability Act (CERCLA) liability." (ASTM, 2013) An environmental site assessment meeting or exceeding this practice and completed less than 180 days prior to the date of acquisition is presumed to be valid under this standard. In order to maintain landowner liability protections, the user also has a "continuing obligation to not interfere with activity and use limitations associated with the property," must take "reasonable steps to prevent releases" and must "comply with legal release reporting obligations." (ASTM, 2013) Further, it is the goal of this study to identify business risks related to the property associated with environmental conditions. This investigation is not an environmental compliance audit and is not designed to determine if the operations of an existing facility are in compliance with applicable environmental laws and regulations.

The goal of this process is to identify any (1) recognized environmental conditions (RECs), (2) historic recognized environmental conditions (HRECs), and/or (3) controlled recognized environmental conditions (CRECs) associated with the subject property.

1. A **recognized environmental condition** is defined as "...the presence or likely presence of any hazardous substances or petroleum products in, on, or at a property: (1) due to any release to the environment; (2) under conditions indicative of a release to the environment; or (3) under conditions that pose a material threat of a future release to the environment." This definition does not include *de minimis* conditions defined as "a condition that generally does not present a threat to human health or the environment and that generally would not be the subject of an enforcement action if brought to the attention of appropriate governmental agencies" (ASTM, 2013).
2. A **historical recognized environmental condition** is defined as "a past release of any hazardous substances or petroleum products that has occurred in connection with the property and has been addressed to the satisfaction of the applicable regulatory authority or meeting unrestricted use criteria established by a regulatory authority, without subjecting the property to any required controls (for example, property use restrictions, activity and use limitations, institutional controls, or engineering controls)." (ASTM, 2013). The HREC designation requires the comparison of residual contamination concentrations, if any, to currently regulatory standards.
3. A **controlled recognized environmental condition** is defined as "a recognized environmental condition resulting from a past release of hazardous substances or petroleum products that has been addressed to the satisfaction of the applicable regulatory authority (for example, as evidenced by the issuance of a no further action letter or equivalent, or meeting risk-based criteria established by regulatory authority), with hazardous substances or petroleum products allowed to remain in place subject to the implementation of required controls (for example, property use restrictions, activity and use limitations, institutional controls, or engineering controls)" (ASTM, 2013).



In order to identify environmental conditions at the site, the Phase I ESA includes a site inspection, interviews with parties familiar with the property, historical research into the past uses of the property, and an environmental records search with regard to the subject property, adjoining and immediately surrounding properties, and the surrounding area. In addition, Andersen Environmental provides an opinion regarding the potential for asbestos containing materials, lead-based paints, mold, radon, oil and gas exploration, and methane as they relate to the subject property. Reviewing those documents that are publicly available, reasonably ascertainable, and practically reviewable controls the completeness of this assessment. The inability to review documents which do not exist or are not publicly available, reasonably ascertainable, or practically reviewable may result in a data gap.

### **1.1 SIGNIFICANT ASSUMPTIONS**

While this report provides an overview of potential environmental concerns, both past and present, the environmental assessment is limited by the availability of information at the time of the assessment. It is possible that unreported disposal of waste or illegal activities impairing the environmental status of the property may have occurred which could not be identified. The conclusions and recommendations regarding environmental conditions that are presented in this report are based on a scope of work authorized by the Client. Note, however, that virtually no scope of work, no matter how exhaustive, can identify all contaminants or all conditions above and below ground.

### **1.2 LIMITATIONS AND EXCEPTIONS**

This report has been prepared in accordance with generally accepted environmental methodologies referred to in ASTM 1527-2013, and contains all of the limitations inherent in these methodologies. No other warranties, expressed or implied, are made as to the professional services provided under the terms of our contract and included in this report. The conclusions of this report are based in part, on the information provided by others. The possibility remains that unexpected environmental conditions may be encountered at the site in locations not specifically investigated. The services performed and outlined in this report were based, in part, upon visual observations of the site and attendant structures. Our opinion cannot be extended to portions of the site that were unavailable for direct observation, reasonably beyond the control of Andersen Environmental. The objective of this report was to assess environmental conditions at the site, within the context of our contract and existing environmental regulations within the applicable jurisdiction. Evaluating compliance of past or future owners with applicable local, provincial, and federal government laws and regulations was not included in our contract for services. Our observations relating to the condition of environmental media at the site are described in this report. It should be noted that compounds or materials other than those described could be present in the site environment.

### **1.3 RELIANCE**

This report has been prepared for the sole use of Chandler Pratt & Partners. The contents should not be relied upon by any other parties without the express written consent of Chandler Pratt & Partners and Andersen Environmental.

### **1.4 USER RESPONSIBILITIES**

The United States Environmental Protection Agency (USEPA) All Appropriate Inquiry (AAI) and ASTM E 1527-13 Phase I Standards require that the user conduct independent research and consider certain information before purchasing a property:



- Obtain a recent (less than 180 days old) title report prepared for the subject property. The report should be reviewed to obtain information regarding environmental clean-up liens or activity and use limitations (AULs) with regard to the subject property. If environmental cleanup liens or AULs encumbering the subject property or in connection with the subject property are identified, the user should provide that information to the Environmental Professional (Andersen Environmental). If the user has actual knowledge of environmental cleanup liens or AULs encumbering the subject property or in connection with the subject property, the user should provide that information to the Environmental Professional (Andersen Environmental).
- The user should provide the Environmental Professional (Andersen Environmental) with any specialized knowledge the user has with regard to recognized environmental conditions in connection with the property.
- If the user is aware of any commonly known information in the community about the subject property with respect to recognized environmental conditions, the user should provide the information to the Environmental Professional (Andersen Environmental).
- If this Phase I ESA was prepared as due diligence for a property transaction, it is the responsibility of the user to consider the relationship of the purchase price to the fair market value of the property. If the purchase price is significantly lower than the fair market value, the user should identify the alternate reason for the low purchase price if the lower purchase price is not related to the property being affected by hazardous substances or petroleum products.

## 2.0 SITE DESCRIPTION

Andersen Environmental has performed a Phase I for a commercial property located at 233-237 and 241 North Jackson Street and 206 North Kenwood Street, in Los Angeles County and the City of Glendale, California. The subject property is located at the northwest intersection of North Jackson Street and East Wilson Avenue, and is bounded to the west by North Kenwood Street, in the City of Glendale. The subject property is approximately 3.49 acres in size and comprised of four adjoining parcels: *Parcel -902* is located in the north portion of the subject property, near the intersection of California Avenue and North Jackson Street; *Parcels -903* and *-904* are located directly south of *Parcel -902*; and *Parcel -901* is located at the northwest intersection of East Wilson Avenue and North Jackson Street, and extends north toward *Parcel -904*. *Parcel -902* is occupied by a two-story apartment structure, *Parcels -903* and *-904* are occupied by two single-story classroom structures, and *Parcel -901* is occupied by a two-story commercial structure with a basement (Building A) and a four-story commercial structure (Building B) that are connected by an enclosed hallway. The buildings are approximately 61,590 square feet in total size and are all utilized by the Glendale Unified School District with the exception of the apartment building. The remaining portions of the subject property consist of limited landscaping, concrete walkways, a small garden, asphalt-paved parking areas, and a loading dock in between Buildings A and B. The surrounding area is used for residential and commercial purposes.

Natural gas services are provided to the subject property by Southern California Gas Company. Electrical and potable water and sewer services are provided by Glendale Water & Power (GWP).

## 2.1 CURRENT AND HISTORICAL ADDRESSES

According to our research and information provided by the Client, the following addresses have been found to be associated with the subject property: 815, 817, and 825 West 3<sup>rd</sup>; 201, 207, 217, 221, 223, 233, 235, 237, 241, and 247 North Jackson Street; 200, 206, and 222 North Kenwood Street; and 411, 413, and 425 East Wilson Avenue, Glendale, California.

## 2.2 LEGAL DESCRIPTION

According to the Los Angeles County Assessor's Office, the subject property is located in the City of Glendale, and is described by the Assessor's Parcel Numbers: 5642-017-901, 5642-017-902, 5642-017-903 and 5642-017-904, excluding Lots 10, 12, 14, 16, and 18 of Parcel 5642-017-901.

## 2.3 PHYSICAL SETTING

The elevation of the subject property is approximately 565 feet above sea level (USGS Burbank, California 7.5 minute topographic quadrangle). Based on our review of the GeoCheck Section of the EDR Radius report, the subject property is not situated within a 100-year FEMA Flood Zone. No wetlands were identified at the property or adjoining/immediately surrounding properties. Based on our review of groundwater data presented in the State Water Resources Control Board (SWRCB) Geotracker website, groundwater was detected at a leaking underground storage tank site (200 South Central Avenue) approximately 0.44 miles southwest of the subject property at approximately 96- to 98-feet below ground surface (bgs). However, perched and semi-perched aquifers may be present beneath the site. Based on topographic map interpretation, regional groundwater flow direction is estimated to be to the southwest; however local groundwater flow direction may vary.



### 3.0 SITE RECONNAISSANCE / INTERVIEWS

#### 3.1 SITE RECONNAISSANCE

On June 30, 2015, Ms. Elizabeth Zhao of Andersen Environmental conducted a site reconnaissance of the subject property. The site inspection was conducted to attempt to identify current site use(s), current hazardous materials storage, and evidence of past site uses and hazardous material storage and to identify evidence of other recognized environmental conditions. The following table summarizes our Site Reconnaissance observations:

Yes	No	Observed Feature(s)
<input type="checkbox"/>	<input checked="" type="checkbox"/>	Hazardous Substances and Petroleum Products Containers
<input checked="" type="checkbox"/>	<input type="checkbox"/>	Underground and/or Aboveground Storage Tanks
<input checked="" type="checkbox"/>	<input type="checkbox"/>	Drains/Sumps/Clarifiers/Sewer Interceptors/Septic Systems
<input type="checkbox"/>	<input checked="" type="checkbox"/>	Stained or Corroded Surfaces/Stained Soil or Stressed Vegetation
<input type="checkbox"/>	<input checked="" type="checkbox"/>	Pits/Ponds/Lagoons/Wetlands
<input checked="" type="checkbox"/>	<input type="checkbox"/>	Electrical Equipment with the Potential to contain Fluids
<input type="checkbox"/>	<input checked="" type="checkbox"/>	Production or Monitoring Wells
<input type="checkbox"/>	<input checked="" type="checkbox"/>	Evidence of Solid Waste Disposal/Dumping/Fill Areas

#### 3.1.1 EXTERIOR OBSERVATIONS

Exterior portions of *Parcel -902* consisted of limited landscaping, concrete walkways, an asphalt-paved driveway in the south portion, and tuck under parking. Paved surfaces appeared to be in good condition, with surficial staining on the concrete surface of the tuck under parking due to vehicle traffic. Andersen Environmental observed a pole-mounted transformer to the southwest of *Parcel -902*. The transformer appeared to be in good condition with no visible signs of leaking or staining. Several small patches were observed in the alley to the west.

Exterior portions of *Parcels -903* and *-904* consisted of an asphalt-paved parking lot. The asphalt paving appeared to be in good condition.

Exterior portions of *Parcel -901* consisted of limited landscaping, concrete walkways, an asphalt-paved parking lot, a small garden, and a loading dock in between Buildings A and B. The asphalt paving appeared to be in moderate condition, with cracking and areas of patching. Three storm drains were observed: one at the west end of the loading dock, a second to the southeast of the four-story building, and a third to the north of the two-story building. All storm drains appeared to be in good condition with no signs of staining

or leaking in their vicinity. The north side of the loading dock contained a fenced enclosure with a backup generator and two associated natural gas aboveground storage tanks (ASTs) mounted on two concrete pads. The generator and ASTs appeared to be in good condition with no staining or leaking observed in the vicinity. For more information on the backup generator, please refer to Section 6.1.

No recognized environmental conditions were observed in this portion of the site.

### 3.1.2 INTERIOR OBSERVATIONS

*Parcel -902* is occupied by a two-story, nine-unit apartment structure with tuck under parking. The structure is of wood frame construction, with concrete slab on-grade foundation, and wood truss roofs. Building materials observed included wood and drywall partitions, wood laminate flooring, ceramic floor tiles, and spray-on acoustic ceilings. Andersen Environmental observed Unit 2, located on the second floor. Unit 2 consisted of a living room, dining room, kitchen, bedroom, and bathroom. The tuck under parking area contained individual storage rooms for each tenant.

*Parcels -903* and *-904* are occupied by two single-story classroom structures of wood frame construction, with concrete slab on-grade foundation, and wood truss roofs. Building materials observed included vinyl floor tiles and 2' x 4' drop tile ceiling panels.

*Parcel -901* is occupied by a two-story commercial structure with a basement (Building A) and a four-story commercial structure (Building B) that are connected by a hallway. Building A is of concrete block construction, and Building B is of brick construction, with concrete slab on-grade foundations. Building materials observed included wood and drywall partitions, carpeting, ceramic and vinyl floor tiles, and spray-on ceiling material. The buildings contain a lobby, offices, conference rooms, a small kitchen (Building B), bathrooms, maintenance/storage closets, elevator equipment rooms, and electrical rooms. Various floor drains were located in the bathrooms and kitchen. No staining or hazardous materials were observed in the vicinity of the floor drains. Andersen Environmental observed hydraulic equipment in the elevator equipment rooms. The hydraulic elevator equipment was observed to be in good condition with no indications of staining or leaking in the vicinity. The elevator equipment is regularly maintained by GMS Elevator Service. The maintenance and storage closets contained household cleaners of one gallon or less. Based on the good housekeeping practices observed and the small quantities, the cleaners are not expected to represent a significant concern for the subject property.

Building A also contained a basement with offices, conference rooms, and storage space. Andersen Environmental observed four nitrogen cylinders and a captive water supply tank in the basement, which are utilized for the fire suppression system. Andersen Environmental observed the roofs of both buildings, which contained storage space and HVAC equipment. Tools, boilers, propane cylinders, and air compressors were observed on the roof level. The roof level of Building A also contained one-gallon containers of refrigeration oil and a five-gallon container of Freon 11. Based on the small quantities, lack of staining, and location on the roof, the presence of these chemicals are not expected to represent a significant environmental concern.

No significant hazardous material storage or recognized environmental conditions were observed in the interior portions of the site.

### 3.1.3 RECONNAISSANCE LIMITATIONS

The parking lot in the south portion of *Parcel -901* was mostly full of parked cars; therefore, Andersen Environmental was not able to observe the asphalt surface in all areas. Additionally, Andersen Environmental was not granted access individual storage rooms in the tuck under parking area of *Parcel -902*.



### 3.2 ADJOINING AND IMMEDIATELY SURROUNDING PROPERTIES

The adjoining and immediately surrounding properties (within 100-feet of the subject property boundary) were visually and physically observed from public right-of ways and the subject property in an attempt to identify recognized environmental conditions. Our observations are summarized in the following table:

Location	Address(es)	Uses/Observations
North	247 North Jackson Street	Residential (multi-family)
South	134 North Kenwood Street	First United Methodist Church
	414-422 East Wilson Avenue	Residential (multi-family)
Southeast	500 East Wilson Avenue	Glendale Federal Credit Union
Southwest	141 North Kenwood Street	Residential (multi-family)
East	206-246 ½ North Jackson Street	Residential (multi-family)
	505 East Wilson Avenue	Ocean Lab Swarm Robotics
West (near)	220 North Kenwood Street	Allan F. Daily High School
	234-244 North Kenwood Street	Residential (multi-family)
West (far)	201-217 North Kenwood Street	Residential (multi-family)

The adjoining/immediately surrounding properties to the east and west were listed on the regulatory database report and are further discussed in Section 5.2 below.

### 3.3 SURROUNDING AREA OBSERVATIONS

#### 3.3.1 SURROUNDING PROPERTY USES

The surrounding area is mostly developed with commercial and residential structures. No properties with uses of concern were observed in the surrounding area.

#### 3.3.2 SURROUNDING GEOGRAPHY

The surrounding area is mostly flat with a slight topographic slope to the southwest. No nearby hills or bedrock outcroppings were observed in the area of the site. No lakes, ponds, rivers or streams were observed in the surrounding area.

### 3.4 INTERVIEWS

**3.4.1 Property Owner** – Mr. Tony Barrios, the Facilities Project Manager of Glendale Unified School District for three years, completed an Owner Questionnaire dated June 30, 2015. According to Mr. Barrios, Buildings A and B were constructed in 1970 and 1938, respectively. Mr. Barrios was unaware of any environmental conditions associated with the property.

**3.4.2 Key Site Manager** – Mr. Richard Enriquez, the site manager, was interviewed during the course of the site reconnaissance. According to Mr. Enriquez, no significant amounts of hazardous materials are utilized at the subject property. Mr. Enriquez was not aware of any environmental conditions at the subject property.

**3.4.3 Property Occupants** – No occupants were available for interview during the completion of this report.

**3.4.4 Past Owners, Operators and Occupants** – Past owners, operators and occupants were not able to be identified for an interview for this report.

**3.4.5 Prospective Purchaser** – Mr. Todd Acalin, the prospective purchaser, completed a User Questionnaire dated June 28, 2015. Mr. Acalin was unaware of any recognized environmental conditions such as underground storage tanks or any generated hazardous materials associated with the property.

### **3.5 USER PROVIDED INFORMATION**

The United States Environmental Protection Agency (USEPA) All Appropriate Inquiry (AAI) and ASTM 1527-13 Phase I Standards require that the Report User conduct independent research and consider certain information before purchasing a property. Andersen Environmental recommends that the User documents completion of the following items:

#### **3.5.1 LIEN SEARCH**

The User is required to obtain a recent (less than 180 days old) title report prepared for the subject property. The report should be reviewed to obtain information regarding environmental clean-up liens or activity and use limitations with regard to the subject property. If environmental cleanup liens or activity and use limitations encumbering the subject property or in connection with the subject property are identified, the User should provide that information to the Environmental Professional (Andersen Environmental). If the User has actual knowledge of environmental cleanup liens or activity and use limitations encumbering the subject property or in connection with the subject property, the User should provide that information to the Environmental Professional (Andersen Environmental).

- The user did not provide Andersen Environmental any information either verbally or in writing (i.e. Title Report) regarding environmental cleanup liens or activity and use limitations encumbering the subject property. An environmental lien search was not requested by the user; however, based on our review of the Department of Toxic Substances Control (DTSC) EnviroStor Database, no environmental liens enforced by the DTSC were identified.

#### **3.5.2 SPECIALIZED KNOWLEDGE**

The User should provide the Environmental Professional (Andersen Environmental) with any specialized knowledge the User has with regard to recognized environmental conditions in connection with the property.

- The User has no specialized knowledge with respect to recognized environmental conditions in connection with the property.

#### **3.5.3 COMMONLY KNOWN OR REASONABLY ASCERTAINABLE INFORMATION**

If the User is aware of any commonly known information in the community about the subject property with respect to recognized environmental conditions, the User should provide the information to the Environmental Professional (Andersen Environmental).

- The User is not aware of any commonly known information in the community about the subject property with respect to recognized environmental conditions.

#### **3.5.4 PROPERTY VALUATION**

If this Phase I ESA was prepared as due diligence for a property transaction, it is the responsibility of the User to consider the relationship of the purchase price to the fair market value of the property. If the purchase price is significantly lower than the fair market value, the User should identify the alternate reason



for the low purchase price if the lower purchase price is not related to the property being affected by hazardous substances or petroleum products.

- According to the User, the purchase price generally reflects the fair market value of the property.

### **3.5.5 PURPOSE OF PERFORMING PHASE I ESA**

According to the User, the user is a prospective purchaser of the subject property and the Phase I is being performed to qualify for landowner liability protections under CERCLA as well as identify business risks related to the property associated with environmental conditions.

### **3.6 USER PROVIDED DOCUMENTS**

No documents were provided to Andersen Environmental by the Report User.

#### 4.0 HISTORICAL LAND USE

A review of historical data derived from standard historical resources is provided in this section. The objective of consulting historical sources is to develop a history of the previous uses of the property and surrounding area, in order to help identify the likelihood of past uses having led to recognized environmental conditions in connection with the property. During our historical review, acute attention is paid to the subject property. Data relating to the adjoining and immediately surrounding properties (within 100-feet of the subject property boundary) and the surrounding area is reviewed to the extent that it is revealed in the course of researching the property itself.

#### 4.1 AERIAL PHOTOGRAPHY REVIEW

Aerial Photography of many portions of the United States dates back to the 1920's. Items searched for in each photograph included, but were not limited to: evidence of tanks, gas stations, industrial site usage, water drainage pathways, areas which show evidence of drums or excessive debris, discolored or stained soils, areas of distressed vegetation, et cetera.

Aerial Photograph Coverage was available from Environmental Data Resources (EDR) for the years: 1928, 1938, 1940, 1956, 1965, 1976, 1989, 1994, 2002, and 2005. A summary of our observations is presented in the following table.

1928 and 1938			
Subject Property	Adjoining and Notable Immediately Surrounding Property Observations		Notable Observations of the Surrounding Area
	Direction	Observation	
The subject property appears to be developed with three residential structures at <i>Parcels -902, -903, and -904</i> , and one large and four smaller commercial structures at <i>Parcel -901</i> . The four smaller commercial structures at <i>Parcel -901</i> appear to have been demolished by 1938.	North:	Residential	The surrounding area appears to be developed primarily for residential purposes, with a few commercial structures and vacant lots.
	South:	Residential and commercial (across East Wilson Avenue)	
	Southeast:	Commercial – residential by 1938 (across East Wilson Avenue)	
	Southwest:	Residential (across East Wilson Avenue)	
	East:	Residential (across North Jackson Street)	
	West (near):	Residential and vacant – residential and commercial by 1938 (across alley)	
	West (far):	Residential (across North Kenwood Street)	



1940, 1956, and 1965			
Subject Property	Adjoining and Notable Immediately Surrounding Property Observations		Notable Observations of the Surrounding Area
	Direction	Observation	
The subject property appears to be developed with three residential structures at <i>Parcels -902, -903, and -904</i> , and three commercial structures at <i>Parcel -901</i> .	North:	Residential	The surrounding area appears to be developed primarily with residential and some commercial structures.
	South:	Residential and commercial (across East Wilson Avenue)	
	Southeast:	Residential (across East Wilson Avenue)	
	Southwest:	Residential (across East Wilson Avenue)	
	East:	Residential - residential and a gasoline service station by 1965 (across North Jackson Street)	
	West (near):	Residential and commercial (across alley)	
	West (far):	Residential (across North Kenwood Street)	
1976, 1989, 1994, 2002, and 2005			
Subject Property	Adjoining and Notable Immediately Surrounding Property Observations		Notable Observations of the Surrounding Area
	Direction	Observation	
The subject property appears to be developed with the existing residential structure at <i>Parcel -902</i> , two small commercial structures at <i>Parcels -903 and -904</i> , and two large commercial structures at <i>Parcel -901</i> .	North:	Residential	The surrounding area appears to be developed with residential and commercial structures.
	South:	Residential and commercial (across East Wilson Avenue)	
	Southeast:	Commercial (across East Wilson Avenue)	
	Southwest:	Residential (across East Wilson Avenue)	
	East:	Residential and a gasoline service station – residential and commercial by 1989 (across North Jackson Street)	
	West (near):	Residential and commercial (across alley)	
	West (far):	Residential (across North Kenwood Street)	

- Aerial photographs indicated a south adjacent property (505 East Wilson Avenue) was occupied by a gasoline service station from sometime prior to 1965 until sometime prior to 1989. For more information on the gasoline station, please refer to Section 5.2.

#### 4.2 BUILDING DEPARTMENT RECORDS REVIEW

The addresses identified as current and historical addresses for the subject property were researched at the City of Glendale Building Division. Items considered in the course of the building permit review are

previous site usage, previous ownership, and the construction or demolition of any structures that may have had a negative environmental impact on the property. The following table summarizes relevant building permits obtained and reviewed:

**227 North Jackson Street**

Date	Owner/Occupant	Purpose
08/10/1938	Glendale Unified School District	Construct a two-story, 12-room warehouse with a basement
12/08/1938	Glendale Unified School District	Construct a truck storage stalls addition to warehouse
04/19/1989	Glendale Unified School District	Interior remodel for an existing warehouse

**233 North Jackson Street**

Date	Owner/Occupant	Purpose
07/28/1920	Ward & Wiley	Construct garage

**235 North Jackson Street**

Date	Owner/Occupant	Purpose
06/10/1936	A. Bolton	Construct residence
06/15/1960	Belle Smith	Construct residence

**237 North Jackson Street**

Date	Owner/Occupant	Purpose
05/09/1927	L W Reynolds	Furnace inspection

**241 North Jackson Street**

Date	Owner/Occupant	Purpose
02/05/1921	H. E. Nobez	Construct a garage
09/23/1924	Fred Tarr	Construct residence
10/06/1959	Doris McCluskey	Demolish single-car garage
12/08/1959	Doris McCluskey	Demolish garage
12/09/1959	Doris McCluskey	Demolish residence and accessory building
05/23/1960	Leon W. Myren	Construct a nine-unit apartment building
12/27/1960	Not provided	Certificate of Occupancy for a nine-unit apartment building
10/26/2010	Glendale Unified School District	Copper re-pipe to three units of nine-unit apartment building

**223 North Kenwood Street**

Date	Owner/Occupant	Purpose
03/21/1922	Mrs. Jessie Wilson	Construct residence

**411 East Wilson Avenue**

Date	Owner/Occupant	Purpose
01/10/1922	Glendale School District	Install cesspool
07/18/1932	Board of Education	Move two buildings
04/16/1935	Glendale City School District	Install fuel gas storage vault
09/20/1935	Glendale City School District	Construct two student toilet rooms
10/20/1952	Glendale Unified School District	Remodel building

- There were no building permits identified for the other current or historical site addresses.



- The remaining permits obtained and reviewed were for minor tenant improvements, sign permits, or other permits which are not significant and did not contain information about the historical site use or the potential for recognized environmental conditions.

### 4.3 CITY DIRECTORY REVIEW

City directories have been published since the 1800's and provide detailed occupant information for the property and its surrounding area at five-year intervals. The purpose of the City Directory research is to attempt to determine the businesses that historically occupied the subject property. Historical City Directories provided by EDR and reviewed by Andersen Environmental are listed below.

#### 201 North Jackson Street

Date	Listing
2006	Residential
2008	Law Offices of David A. Tilem

#### 221 North Jackson Street

Date	Listing
2006	Residential

#### 223 North Jackson Street

Date	Listing
1980-2013	Glendale City Schools; Glendale Unified School District and Glendale Community

#### 233 North Jackson Street

Date	Listing
1935-1970	Residential
1980-2013	Board of Education of Glendale

#### 235 North Jackson Street

Date	Listing
1935-1970	Residential
1972	Vacant
1980	Tim Trumbo
1985	J. Jobe & W.
1991	Glendale

#### 237 North Jackson Street

Date	Listing
1935-1985	Residential

#### 241 North Jackson Street

Date	Listing
1935-1995	Residential

#### 247 North Jackson Street

Date	Listing
1935-2008	Residential

#### 200 North Kenwood Street

Date	Listing
1980-1995	Daily Continuation High School

**222 North Kenwood Street**

Date	Listing
1940	Glendale Tourist Club

**411 East Wilson Avenue**

Date	Listing
1930	Woodrow Wilson School
1935-1971	Glendale Unified School District / Glendale City School Board of Education

- City directory listings indicate the east adjacent property (505 East Wilson Avenue) was occupied by gasoline service stations from at least 1962 to 1970, including Signal Oil Service Station (1962) and Bill's Enco Service Station (1970). For more information on the former gasoline stations at the east adjacent property, please refer to Section 5.2.

**4.4 SANBORN MAP REVIEW**

Originally compiled by the Sanborn Map Company of Pelham, New York for fire insurance companies to assess fire risks related to building materials and hazardous materials storage, today Sanborn Maps are an invaluable tool for Environmental Professionals in determining historical site use and the potential for environmental conditions. Sanborn Map Coverage is available from as early as 1867 in some cities. Although Sanborn maps were created for approximately twelve thousand cities and towns in the United States, Canada, and Mexico, Sanborn Map Coverage is not available in newer and more rural communities. Sanborn Map Coverage was available from EDR for the years: 1908, 1912, 1919, 1925, 1950, and 1970. A summary of our observations is presented in the following table.

1908			
Subject Property	Adjoining and Notable Immediately Surrounding Property Observations		Notable Observations of the Surrounding Area
	Direction	Observation	
<i>Parcel -901</i> is depicted with five dwellings and associated structures and a cobbler structure. <i>Parcels -902, -903, and -904</i> are not depicted with any structures.	All:	No structures depicted or residential	The surrounding area is depicted with scattered residential development.
1912			
Subject Property	Adjoining and Notable Immediately Surrounding Property Observations		Notable Observations of the Surrounding Area
	Direction	Observation	
<i>Parcel -901</i> is depicted with a one- and two-story commercial structure in the south portion, occupied by Third Street Intermediate School, and three dwellings in the north portion. <i>Parcels -902, -903, and -904</i> are not depicted with any structures.	All:	No structures depicted or residential	The surrounding area is depicted with some residential development.



1925			
Subject Property	Adjoining and Notable Immediately Surrounding Property Observations		Notable Observations of the Surrounding Area
	Direction	Observation	
The subject property is depicted with Wilson Avenue Public School fronting East Wilson Avenue, a large undeveloped area followed by two residences and a vacant lot.	North:	Residential	The surrounding area is depicted with residential and some commercial development.
	South:	Church and residential	
	Southeast:	Hospital	
	Southwest:	Residential	
	East:	Residential	
	West:	Residential	
1950			
Subject Property	Adjoining and Notable Immediately Surrounding Property Observations		Notable Observations of the Surrounding Area
	Direction	Observation	
The subject property is depicted with the Board of Education (offices) fronting East Wilson Avenue, a Board of Education warehouse, by three residences.	North:	Residential	The surrounding area is depicted with residential and some commercial development.
	South:	Church and residential	
	Southeast:	Residential	
	Southwest:	Residential	
	East:	Residential	
	West:	Residential and recreational grounds	
1970			
Subject Property	Adjoining and Notable Immediately Surrounding Property Observations		Notable Observations of the Surrounding Area
	Direction	Observation	
The subject property is depicted with the Board of Education (offices) fronting East Wilson Avenue, the Allen F. Dailey High School, Board of Education warehouse, two residences and a small apartment building.	North:	Residential	The surrounding area is depicted with residential and some commercial development.
	South:	Church and residential	
	Southeast:	Residential	
	Southwest:	Residential	
	East:	Residential and gasoline service station	
	West:	Residential and recreational grounds	

- Sanborn maps indicated the following historical street addresses associated with the subject property 206, 220, and 223 North Kenwood Street; 233, 235, 237, and 241 North Jackson Street; and 411 East Wilson Avenue. These addresses were researched during the completion of this report.
- Sanborn maps indicated the east adjacent property was occupied by a gasoline service station in at least 1970. For more information on the gasoline station, please refer to Section 5.2.

#### 4.5 HISTORICAL SUMMARY

##### 4.5.1 SUBJECT PROPERTY

According to Andersen Environmental’s interpretation of the historical research data, the subject property was developed with separate histories that have been summarized below.

### *Parcel -902*

The subject property at *Parcel -902* was undeveloped from as early as 1908 through 1919. By 1925, *Parcel -902* was improved with a dwelling. *Parcel -902* remained in this configuration until 1960, when the dwelling was demolished and replaced with the existing multi-family residential structure. *Parcel -902* has remained in this configuration to the present.

### *Parcels -903 and -904*

The subject property at *Parcels -903* and *-904* was undeveloped from as early as 1908 through 1912. By 1919, *Parcel -903* had been improved with a dwelling and *Parcel -904* with a duplex and dwelling. The dwelling at *Parcel -904* was demolished by 1925. *Parcels -903* and *-904* remained in this configuration through 2009. By 2011, the duplex at *Parcel -904* was demolished and paved with a parking lot. In 2012, the dwelling at *Parcel -903* was demolished and the two existing classroom structures were erected in 2013.

### *Parcel -901*

The subject property at *Parcel -901* was developed with a dwelling in the north portion, and four dwellings, associated structures, and a cobbler in the south portion. By 1912, two additional residential structures were erected in the north portion of *Parcel -901*, all structures in the south portion were demolished, and a one- and two-story commercial structure was erected in the south portion. The three residential structures in the north portion were demolished by 1919 and the commercial structure was improved with an addition to the east. By 1925, the southern commercial structure was improved with a second addition to the west, three single-story classroom structures were constructed in the south portion, and one classroom was constructed in the north portion. All the classroom structures were demolished by 1938, and the north portion of *Parcel -901* was improved with a warehouse structure and private automobile structure. Sometime after to 1965, the private automobile garage was demolished and the area was improved with five classroom structures. By 1970, the classrooms at *Parcel -901* had been demolished and the area was improved with the existing four-story commercial structure. The southern commercial structure was demolished by 1976 and the area was paved with a parking lot. *Parcel -901* has remained in this configuration to the present. Occupants of the subject property have included: Third Street Intermediate School (1912), Wilson Avenue Public School (1919-1930), and Glendale Unified School (1922-present).

## **4.5.2 ADJOINING AND IMMEDIATELY SURROUNDING PROPERTIES**

According to Andersen Environmental's interpretation of the historical research data, the adjoining and immediately surrounding properties were undeveloped or developed for residential use from as early as 1908 through 1912. By 1925, commercial structures had been erected to the south and southeast. The commercial structure to the southeast was demolished by 1928 and replaced with a multi-family residential structure. The adjoining and immediately surrounding properties have remained in this configuration to the present. Uses of the adjoining and immediately surrounding properties have included churches, a gasoline service station, retail stores, and hospital.

- Historical research indicates an east adjacent property (505 East Wilson Avenue) was occupied by gasoline service stations from at least 1962 to 1970, including Signal Oil Service Station (1962) and Bill's Enco Service Station (1970). For more information on the former gasoline stations at the east adjacent property, please refer to Section 5.2.

## **4.5.3 SURROUNDING AREA**

According to Andersen Environmental's interpretation of the historical research data, the surrounding area was undeveloped or residential in 1908. Residential development expanded through 1950, as well as some commercial development along East Wilson Avenue, North Glendale Avenue, and North Brand Boulevard. The surrounding area has remained in this configuration to the present.

---



#### **4.6 HISTORICAL DATA GAPS**

The earliest historical resource obtained during this investigation was a Sanborn map from 1908 which indicated development of the subject property for residential purposes. The lack of historical data sources for the subject property dating back to first developed uses represents historical data source failure. However, it is assumed that prior to 1908, the subject property would have been developed for residential use, if not undeveloped. Based on this notion, this limitation is not expected to significantly alter the findings of this investigation.

## 5.0 REGULATORY DATABASE REPORT

A radial database search was conducted in accordance with the specifications defined in ASTM E 1527-13 which sets the radial search distances for each regulatory database. The radial database search was conducted by EDR on June 25, 2015. A copy of the database report is presented in Appendix II of this report. The following table summarizes required databases reviewed, the approximate search distances, and indicates if the subject site, adjoining/immediately surrounding properties or surrounding sites are listed on the respective database.

Following the table are summaries of the information found in the relevant database listings and our opinion regarding the potential for the subject property to be impacted. Our opinion is based on the information found in the database listings, through other historical and regulatory resources, "Standard Guide for Vapor Encroachment Screening on Property Involved in Real Estate Transactions" (ASTM E2600-10), and assumed groundwater flow direction. As discussed in Section 2.3, groundwater in the vicinity of the subject property is assumed to flow to the southwest.

DATABASE	Search Distance (Miles)	Subject Site (Yes/No)	Adjacent Site (Yes/No)	Total Listings (#)
Federal National Priorities List (NPL)	1.0	NO	NO	1
Federal De-listed NPL	1.0	NO	NO	0
Federal CERCLIS	0.5	NO	NO	0
Federal CERCLIS NFRAP	0.5	NO	NO	0
Federal RCRA CORRACTS	1.0	NO	NO	0
Federal RCRA non-CORRACTS TSD	0.5	NO	NO	0
Federal RCRA Generators	0.25	NO	NO	4
Federal Institutional/Engineering Controls	0.5	NO	NO	0
Federal ERNS	Property	NO	NO	0
State/Tribal Equivalent NPL	1.0	NO	NO	1
State/Tribal Equivalent CERCLIS	1.0	NO	NO	4
State/Tribal Landfill	0.5	NO	NO	0
State/Tribal Underground Storage Tank (UST)	0.25	NO	NO	19
State/Tribal Leaking Underground Storage Tank (LUST/SLIC)	0.5	NO	NO	6/3
State/Tribal Institutional/Engineering Controls	0.5	NO	NO	0
State/Tribal Voluntary Clean-up Sites	0.5	NO	NO	0
State/Tribal Brownfield Sites	0.5	NO	NO	0

### 5.1 SUBJECT PROPERTY

**Glendale USD / Daleiy High School (220 North Kenwood)** – The subject property is listed on the Facility and Manifest Data (HAZNET) database. According to the information provided, the subject property produced approximately 33.71 tons of asbestos-containing waste in 2000, which was disposed of via a landfill. No other information was provided. The listing is likely associated with remodeling activities at the subject property. Based on the type of waste (asbestos) and proper disposal, the listing is not expected to represent a significant environmental concern.



---

## 5.2 ADJOINING AND IMMEDIATELY SURROUNDING PROPERTIES

**Unnamed (234 North Kenwood Street)** – The adjacent property located to the west (hydrologically down-gradient) of the subject property, across the alley, is listed on the EDR Proprietary Historical Auto Station (EDR Hist Auto Stat) database. According to the information provided, the site was occupied by Prestige Auto Body from 2003 to 2010. Historical research indicates this property has been occupied by the existing multi-family residential structure since at least 1976. The auto body listings are assumed to be erroneous or associated with a mailing address for an off-site business. No documented release has been reported at this site. Based on the foregoing, this site is not expected to represent a significant environmental concern for the subject property.

**Mel & Frank Signal Station (505 East Wilson Avenue)** – The adjacent property located approximately 65 feet to the east (hydrologically cross-gradient) of the subject property, across North Jackson Street, is listed on the EDR Proprietary Historical Auto Station (EDR Hist Auto Stat) database. According to the information provided and historical research, the site was occupied by Signal Oil Service Station (1962), Stan's Signal Service (1964), Mel & Frank Signal Service (1965), Bill's Signal Service (1967), and Bill's Enco Service (1968-1970). The site continued to operate as a gasoline station through 1976. No documented release has been reported at this site. Based on the lack of a documented release, relatively short duration (approximately 14 years), assumed cross-gradient location, and relative distance of the site from the nearest subject property structure (in excess of 100 feet), the former gasoline service stations at the east adjacent site is not expected to represent a significant environmental concern.

No other adjoining/immediately surrounding properties (within 100-feet) were listed on any of the regulatory databases researched or the listings were not associated with the storage or disposal of hazardous wastes including aboveground or underground storage tanks, did not indicate a known chemical release, and did not indicate a property use where the use of hazardous chemicals would be expected.

## 5.3 SURROUNDING AREA

In our opinion, none of the sites listed on the regulatory database report pose a significant threat to the subject property as there is no indication of a release at the respective sites, a release has occurred but groundwater has not been impacted, a release has occurred but the case is closed, or the sites are located cross or down gradient of the subject property and in excess of 1/10 mile from the subject property.

## 5.4 ORPHAN SITES

Orphan sites are unmappable sites which appear in a list form in the Radius Map Report rather than on the standard Radius Map. Two (2) orphan sites were identified in the Radius Map Report prepared for this site. The sites were manually mapped to determine the location of the site relative to the subject property and groundwater gradient. The following conclusions were made:

In our opinion, none of the orphan sites listed pose a significant threat to the subject property as there is no indication of a release at the respective sites, a release has occurred but groundwater has not been impacted, a release has occurred but the case is closed, or the sites are located cross or down gradient of the subject property and in excess of 1/10 mile from the subject property.



## 6.0 AGENCY FILE REVIEWS

### 6.1 STATE AGENCIES

The regional offices of the Los Angeles Regional Water Quality Control Board (LARWQCB), California Department of Toxic Substances Control (DTSC), and South Coast Air Quality Management District (SCAQMD) were contacted regarding site investigation, toxic substances, and air emission equipment files for the subject property. Additionally, the State Water Resources Control Board (SWRCB) *GeoTracker*, DTSC *EnviroStor*, and SCAQMD Facility Information Detail (FIND) databases were reviewed for information on the subject property.

- According to responses from the LARWQCB and DTSC, and a review of the online databases, there are no files for the subject property.
- At the time of issuance of this report, no response has been received from the SCAQMD, however the FIND database was researched for records. None of the subject property addresses were listed, with the exception of 223 North Jackson Street. In June 2015, the Glendale Unified School District was granted a permit to operate a natural gas internal combustion engine backup generator. Andersen Environmental observed a fenced enclosure with a backup generator and two associated natural gas aboveground storage tanks (ASTs) mounted on two concrete pads during the site reconnaissance. The generator and ASTs appeared to be in good condition with no staining or leaking observed in the vicinity. Based on the nature of the AST contents, the presence of the backup generator and natural gas ASTs is not expected to represent a significant environmental concern for the subject property.

The Division of Oil, Gas, and Geothermal Resources (DOGGR) Online Mapping System was reviewed for information pertaining to oil and gas exploration on or nearby the subject property.

- No oil wells were identified within 500 feet of the subject property.

### 6.2 CITY/COUNTY AGENCIES

The Los Angeles County Department of Public Works (LACDPW) and City of Glendale Fire Division – Environmental Management Center (GFD) were contacted regarding hazardous materials, underground storage tank, and industrial waste discharge records for the subject property.

- According to responses from the LACDPW, there are no files for the subject property. According to responses from the GFD, there are no files for the subject property with the exception of one permit for 227 North Jackson Street, to fill a 550-gallon underground storage tank (UST) with sand. The permit indicated the UST was located in a former warehouse yard in the north portion of *Parcel -901* (south of the existing two-story building). No documentation was available to indicate the contents of the UST, installation/removal dates, exact location, or if soil samples were collected and analyzed for contamination. Andersen Environmental is unable to rule out the potential that a release from the UST has affected the subsurface of the subject property. Based on the foregoing, the 550-gallon UST is considered a *recognized environmental condition (REC)*.

### 6.3 AGENCY FILE REVIEW LIMITATIONS

At the time this report was issued, no response has been received from the SCAQMD. Should relevant information be obtained from this agency subsequent to issuing this report, an addendum will be prepared and provided to the Client.



---

## 7.0 NON-SCOPE ENVIRONMENTAL RISKS

ASTM Standard E1527-13 identifies additional conditions which, should they exist at the subject property, may create a human health risk to the occupants of the site. These risks may also create additional costs to the property owner in the form of identification, operations & maintenance, and cleanup or remediation.

### 7.1 ASBESTOS CONTAINING BUILDING MATERIALS

Asbestos is a group of naturally occurring minerals used in certain products, such as building materials and vehicle brakes, to resist heat and corrosion. Asbestos includes: chrysotile, amosite, crocidolite, tremolite asbestos, anthophyllite asbestos, actinolite asbestos, and any of these materials that have been chemically treated and/or altered.

The inhalation of asbestos fibers by workers can cause serious diseases of the lungs and other organs that may not appear until years after the exposure has occurred. For instance, asbestosis can cause a buildup of scar-like tissue in the lungs and result in loss of lung function. Asbestos fibers associated with these health risks are too small to be seen with the naked eye, and smokers are at higher risk of developing some asbestos-related diseases.

Asbestos-containing materials (ACM) do not always pose a hazard to occupants and workers in buildings that contain these materials. Intact, undisturbed ACMs generally do not pose a health risk. ACMs may become hazardous and pose an inhalation risk when they are damaged, disturbed in some manner, or deteriorate over time and asbestos fibers are released into building air.

ACM can be found in a multitude of building products which include acoustical texture, fire-proofing, joint compound, attic and wall insulation, resilient flooring, mastic, recessed lighting fixtures, wiring, elevator brakes, fire doors, piping insulation, piping joints, duct insulation, duct tape, siding and roofing materials (tar/shingles), textured paint, stucco, concrete, and swimming pool plaster.

Local jurisdictions have specific laws and regulations regarding asbestos and actions including building renovations and building demolition.

- Based on the age of the onsite structures, there is a potential for asbestos-containing building materials (ACMs) at the site; however, no testing was completed as part of this report. Suspect materials included floor tiles, floor tile mastics, ceiling tiles, drywall, plaster, and spray-applied ceiling finish. At the time of the site reconnaissance, the building materials observed were in good condition. An asbestos survey is recommended should the on-site structures be demolished or significantly renovated.

### 7.2 LEAD-BASED PAINT

Although lead-based paint has been taken off the market, it is approximated that 80 percent of buildings built prior to 1978 contain lead paint. Even at low levels, lead poisoning can cause IQ deficiencies, reading and learning disabilities, impaired hearing, reduced attention spans, hyperactivity and other behavior problems with children under 6 years old being most at risk.

Lead is a highly toxic metal that was used for many years in products found in and around our homes and commercial buildings. Lead can be found in dust from moving parts of windows and doors that are painted with lead-based paint, wood trim, walls, cabinets in kitchens and bathrooms, porches, stairs, railings, fire escapes, lamp posts, and soil.

Since the 1980's, lead has been phased out in gasoline, reduced in drinking water, reduced in industrial air pollution, and banned or has been limited in use in consumer products.

Between the Environmental Protection Agency (EPA), Department of Housing and Urban Development (HUD), Occupational Safety & Health Administration (OSHA), California Department of Public Health



(CDPH), each state has various action limits have been placed with the overall objective being an attempt to prevent human exposure and contamination of the surrounding environment.

- Based on the age of the onsite structures, there is a potential for lead-based paint at the site. Painted surfaces were observed to be in good condition. A lead-based paint survey is recommended should the on-site structures be demolished or significantly renovated.

### 7.3 RADON

Radon is a radioactive gas that has been found in structures all over the United States. Radon is produced from the natural breakdown of uranium in soil, rock, and water. Radon typically moves up through the ground to the air above and into structures through cracks and other holes in the foundation. Movement of radon through the earth is strongly influenced by moisture content and permeability of soil, porosity, and degree of fracturing in rocks, as well as surface meteorological conditions. High levels of radon have been discovered in every state.

Radon cannot be seen, smelled, or tasted. Breathing air-containing radon may increase the risk of getting lung cancer. The Surgeon General of the United States has warned that radon is the second leading cause of lung cancer in the United States today.

Testing for the presence of radon is fairly inexpensive, simple and the only way to be certain of the on-site concentration. Various types of sampling methods exist to determine the concentration. On-site radon sampling was not performed during the completion of this assessment.

- Based on our research at the United States Environmental Protection Agency (U.S. EPA), the average radon concentrations for Los Angeles County are between 2.0 picocuries per liter (pCi/L) and 4.0 pCi/L, below the 4.0 pCi/L action level set by the U.S. EPA. However, site specific radon levels vary greatly within the EPA radon zones and on-site radon measurements would need to be collected in order to determine the subject property radon levels.

### 7.4 WETLANDS

According to the Clean Water Act, a wetland is “those areas that are inundated or saturated by surface or groundwater at a frequency and duration sufficient to support, and that under normal circumstances do support, a prevalence of vegetation typically adapted for life in saturated soil conditions.” Wetland areas have been identified as ecologically diverse and sensitive areas and are generally subject to more stringent development, re-development, and building regulations.

- The U.S. Fish and Wildlife Service National Wetlands Inventory was reviewed to determine if the subject property is situated within an identified wetland. According to the USFWS, the subject property is not located within a wetland area.

### 7.5 MOLD

Mold and mildew are simple, microscopic organisms that can grow virtually anywhere if they have adequate moisture, nutrients and appropriate temperatures. Depending on the particular mold or fungus (mildew), growing colonies can be almost any color from white to black. Most household molds and fungi (mildews) are black, grey, or charcoal colored. Spores of dozens of kinds of mold and fungus (mildew) are present at all times in indoor and outdoor air. These spores can settle, germinate and grow wherever good growth conditions are found. They can grow on soil, plants, dead plant materials, foods, fabrics, paper, wood and many other materials. Most molds are not harmful. In fact, molds have important roles in the environment and in living systems. In soil molds play a crucial part in decomposition of organic matter and in making nutrients available to plants.

Molds and fungi (mildews) however, can be very destructive to materials on which they grow, and are usually unwelcome and unhelpful in homes. They cause staining, decomposition (rotting of materials) and objectionable, musty odors. Where colonies are extensive they can also produce enough spores, and by-products to be harmful to health. Many of the by-products of mold and fungus (mildew) are irritating to skin, eyes and respiratory tracts. Some molds produce true allergic sensitization and allergic reactions in susceptible people. Some molds produce toxic by-products that could be harmful to skin, and poisonous if ingested or inhaled in quantity. Persons with compromised immune systems may even experience systemic fungal infections of the respiratory tract.

Andersen Environmental observed a limited amount of interior areas of the subject buildings in order to identify the significant, visible presence of mold. This activity was not intended to discover all areas which may be affected by mold growth at the subject property. Potential areas of mold not observed as part of this limited assessment, include but are not limited to, possibly in pipe chases, HVAC systems and behind enclosed walls and ceilings, may be present on the subject property. A complete mold assessment, which may include various types of sampling, would be required to determine if mold levels within the subject buildings are at levels acceptable by industry standards.

- Andersen Environmental did not observe visible or olfactory indications of the presence of mold, nor did Andersen Environmental observe obvious indications of significant water damage. No sampling was conducted as part of this assessment.

## 7.6 METHANE GAS

In response to growing concern regarding methane intrusion into buildings and to the potential for methane build-up underneath buildings, certain municipalities have established methane requirements for structures based on the proximity to oil wells and landfills. If a subject property is located in the proximity of active or abandoned oil wells or landfills, methane mitigation devices installed prior to construction activities at a subject property may be necessary.

- Based on our research, the property is not known to be located in proximity (1,000 feet) to any active or abandoned oil wells or landfills. Therefore the potential for methane at the subject property is considered low.



## 8.0 FINDINGS

Andersen Environmental has performed a Phase I Environmental Site Assessment (Phase I) for Chandler Pratt & Partners (Client) for a commercial property located at 233-237 and 241 North Jackson Street and 206 North Kenwood Street, in Los Angeles County and the City of Glendale, California, Assessor's Parcel Numbers: 5642-017-901, 5642-017-902, 5642-017-903 and 5642-017-904, excluding Lots 10, 12, 14, 16, and 18 of Parcel 5642-017-901. The research conducted for this study and the report prepared are in conformance with the United States Environmental Protection Agency (USEPA) All Appropriate Inquiry (AAI) standard and the American Society for Testing and Materials (ASTM) E 1527-13 scope of work.

### Site Description

According to our research and information provided by the Client, the following addresses have been found to be associated with the subject property: 815, 817, and 825 West 3<sup>rd</sup>; 201, 207, 217, 221, 223, 227, 233, 235, 237, 241, and 247 North Jackson Street; 200, 206, and 222 North Kenwood Street; and 411, 413, and 425 East Wilson Avenue, Glendale, California. The subject property is located at the northwest intersection of North Jackson Street and East Wilson Avenue, and is bounded to the west by North Kenwood Street, in the City of Glendale. The subject property is approximately 3.49 acres in size and comprised of four adjoining parcels: *Parcel -902* is located in the north portion of the subject property, near the intersection of California Avenue and North Jackson Street; *Parcels -903* and *-904* are located directly south of *Parcel -902*; and *Parcel -901* is located at the northwest intersection of East Wilson Avenue and North Jackson Street, and extends north toward *Parcel -904*. *Parcel -902* is occupied by a two-story apartment structure, *Parcels -903* and *-904* are occupied by two single-story classroom structures, and *Parcel -901* is occupied by a two-story commercial structure with a basement (Building A) and a four-story commercial structure (Building B) that are connected by an enclosed hallway. The buildings are approximately 61,590 square feet in total size and are all utilized by the Glendale Unified School District with the exception of the apartment building. The remaining portions of the subject property consist of limited landscaping, concrete walkways, a small garden, asphalt-paved parking areas, and a loading dock in between Buildings A and B. The surrounding area is used for residential and commercial purposes. Groundwater is estimated to be approximately 96- to 98-feet below ground surface (bgs) in the area of the site.

- Andersen Environmental observed a fenced enclosure at *Parcel -901*, with a backup generator and two associated natural gas aboveground storage tanks (ASTs) mounted on two concrete pads during the site reconnaissance. For more information on the backup generator and associated ASTs, please refer to the Environmental Data Search section below.

No significant hazardous material storage or recognized environmental conditions were observed at the site. Those interviewed, as persons familiar with the site were not aware of any negative environmental conditions associated with the property.

### Historical Land Use

According to Andersen Environmental's interpretation of the historical research data, the subject property was developed with separate histories that have been summarized below.

#### *Parcel -902*

The subject property at *Parcel -902* was undeveloped from as early as 1908 through 1919. By 1925, *Parcel -902* was improved with a dwelling. *Parcel -902* remained in this configuration until 1960, when the dwelling was demolished and replaced with the existing multi-family residential structure. *Parcel -902* has remained in this configuration to the present.

#### *Parcels -903 and -904*



The subject property at *Parcels -903* and *-904* was undeveloped from as early as 1908 through 1912. By 1919, *Parcel -903* had been improved with a dwelling and *Parcel -904* with a duplex and dwelling. The dwelling at *Parcel -904* was demolished by 1925. *Parcels -903* and *-904* remained in this configuration through 2009. By 2011, the duplex at *Parcel -904* was demolished and paved with a parking lot. In 2012, the dwelling at *Parcel -903* was demolished and the two existing classroom structures were erected in 2013.

#### *Parcel -901*

The subject property at *Parcel -901* was developed with a dwelling in the north portion, and four dwellings, associated structures, and a cobbler in the south portion. By 1912, two additional residential structures were erected in the north portion of *Parcel -901*, all structures in the south portion were demolished, and a one- and two-story commercial structure was erected in the south portion. The three residential structures in the north portion were demolished by 1919 and the commercial structure was improved with an addition to the east. By 1925, the southern commercial structure was improved with a second addition to the west, three single-story classroom structures were constructed in the south portion, and one classroom was constructed in the north portion. All the classroom structures were demolished by 1938, and the north portion of *Parcel -901* was improved with a warehouse structure and private automobile structure. Sometime after to 1965, the private automobile garage was demolished and the area was improved with five classroom structures. By 1970, the classrooms at *Parcel -901* had been demolished and the area was improved with the existing four-story commercial structure. The southern commercial structure was demolished by 1976 and the area was paved with a parking lot. *Parcel -901* has remained in this configuration to the present. Occupants of the subject property have included: Third Street Intermediate School (1912), Wilson Avenue Public School (1919-1930), and Glendale Unified School (1922-present).

- The earliest historical resource obtained during this investigation was a Sanborn map from 1908 which indicated development of the subject property for residential purposes. The lack of historical data sources for the subject property dating back to first developed uses represents historical data source failure. However, it is assumed that prior to 1908, the subject property would have been developed for residential use, if not undeveloped. Based on this notion, this limitation is not expected to significantly alter the findings of this investigation.

#### Environmental Data Search

- **Glendale USD / Daleiy High School (220 North Kenwood)** – The subject property is listed on the Facility and Manifest Data (HAZNET) database. According to the information provided, the subject property produced approximately 33.71 tons of asbestos-containing waste in 2000, which was disposed of via a landfill. No other information was provided. The listing is likely associated with remodeling activities at the subject property. Based on the type of waste (asbestos) and proper disposal, the listing is not expected to represent a significant environmental concern.
- There are no properties within 100-feet of the subject property where a release is considered likely or a known release has occurred.
- In our opinion, none of the sites listed on the regulatory database report pose a significant threat to the subject property as there is no indication of a release at the respective sites, a release has occurred but groundwater has not been impacted, a release has occurred but the case is closed, or the sites are located cross or down gradient of the subject property and in excess of 1/10 mile from the subject property.
- The Los Angeles Regional Water Quality Control Board (LARWQCB), California Department of Toxic Substances Control (DTSC), South Coast Air Quality Management District (SCAQMD), Los Angeles County Department of Public Works (LACDPW), and City of Glendale Fire Division – Environmental Management Center (GFD) were contacted regarding site investigation, toxic substances, air emissions equipment, hazardous materials, underground storage tank, and industrial



wastewater files for the subject property. Additionally, the State Water Resources Control Board (SWRCB) *GeoTracker*, DTSC *EnviroStor*, and SCAQMD Facility Information Detail (FIND) databases were reviewed for information on the subject property. According to responses to our requests and a review of the online databases, there are no files for the subject property with the exception of the following:

At the time of issuance of this report, no response has been received from the SCAQMD, however the FIND database was researched for records. None of the subject property addresses were listed, with the exception of 223 North Jackson Street. In June 2015, the Glendale Unified School District was granted a permit to operate a natural gas internal combustion engine backup generator. Andersen Environmental observed a fenced enclosure with a backup generator and two associated natural gas aboveground storage tanks (ASTs) mounted on two concrete pads during the site reconnaissance. The generator and ASTs appeared to be in good condition with no staining or leaking observed in the vicinity. Based on the nature of the AST contents, the presence of the backup generator and natural gas ASTs is not expected to represent a significant environmental concern for the subject property.

According to responses from the LACDPW, there are no files for the subject property. According to responses from the GFD, there are no files for the subject property with the exception of one permit for 227 North Jackson Street, to fill a 550-gallon underground storage tank (UST) with sand. The permit indicated the UST was located in a former warehouse yard in the north portion of *Parcel -901* (south of the existing two-story building). No documentation was available to indicate the contents of the UST, installation/removal dates, exact location, or if soil samples were collected and analyzed for contamination. Andersen Environmental is unable to rule out the potential that a release from the UST has affected the subsurface of the subject property. Based on the foregoing, the 550-gallon UST is considered a *recognized environmental condition (REC)*.

- At the time this report was issued, no response has been received from SCAQMD. Should relevant information be obtained from this agency subsequent to issuing this report, an addendum will be prepared and provided to the Client.
- The user did not provide Andersen Environmental any information either verbally or in writing (i.e. Title Report) regarding environmental cleanup liens or activity and use limitations encumbering the subject property. An environmental lien search was not requested by the user; however, based on our review of the Department of Toxic Substances Control (DTSC) *EnviroStor* Database, no environmental liens enforced by the DTSC were identified.

#### **Additional Issues**

- Based on the age of the onsite structures, there is a potential for asbestos-containing building materials (ACMs) at the site; however, no testing was completed as part of this report. Suspect materials included floor tiles, floor tile mastics, ceiling tiles, drywall, plaster, and spray-applied ceiling finish. At the time of the site reconnaissance, the building materials observed were in good condition. An asbestos survey is recommended should the on-site structures be demolished or significantly renovated.
- Based on the age of the onsite structures, there is a potential for lead-based paint at the site. Painted surfaces were observed to be in good condition. A lead-based paint survey is recommended should the on-site structures be demolished or significantly renovated.
- According to our research, radon potential at the subject property is considered low.
- Andersen Environmental did not observe visible or olfactory indications of the presence of mold, nor did Andersen Environmental observe obvious indications of significant water damage.



- Based on our research, the property is not known to be located in proximity (1,000 feet) to any active or abandoned oil wells or landfills. Therefore the potential for methane at the subject property is considered low.

## CONCLUSIONS

Andersen Environmental has performed a Phase I Environmental Site Assessment in conformance with the scope and limitations of ASTM Practice 1527-13, at 233-237 and 241 North Jackson Street and 206 North Kenwood Street, in Los Angeles County and the City of Glendale, California, the subject property. Any exceptions to or deletions from this practice are described in the individual sections of this report. This assessment has revealed no evidence of recognized environmental conditions in connection with the subject property except for the following:

### **Recognized Environmental Conditions (REC)**

The historical use of a 550-gallon UST at *Parcel -901*, without removal or sampling documentation, is considered a REC.

### **Historical Recognized Environmental Condition (HREC)**

In our opinion, no HRECs were revealed during the course of our assessment.

### **Controlled Recognized Environmental Condition (CREC)**

In our opinion, no CRECs were revealed during the course of our assessment.

## RECOMMENDATIONS


Based on the foregoing a Phase II Environmental Site Assessment is recommended.

**SIGNATURES**

I have the specific qualifications based on education, training, and experience to assess a property of the nature, history, and setting of the subject property. I have developed and performed the all appropriate inquiries in conformance with the standards and practices set forth in 40 CFR Part 312.

Prepared by:

Date: July 10, 2015



Elizabeth Zhao  
Project Manager

I declare that, to the best of my professional knowledge and belief, I meet the definition of Environmental Professional as defined in § 312.10 of 40 CFR 312. I have the specific qualifications based on education, training, and experience to assess a property of the nature, history, and setting of the subject property. I have developed and performed the all appropriate inquiries in conformance with the standards and practices set forth in 40 CFR Part 312.

Reviewed By:

Date: July 10, 2015



Heather Nilson  
Senior Project Manager

# **AE** ANDERSEN ENVIRONMENTAL

**An EFI Global Company**

August 7, 2015

Chandler Pratt & Partners  
4116 W. Magnolia Boulevard, Suite 203  
Burbank, CA 91505  
Attention: Todd Acalin

RE: **Geophysical Survey and Limited Soil Assessment**  
**233-237 & 241 N. Jackson Street Glendale, CA 91206 (APN: 5642-017-901)**

Dear Mr. Acalin,

Andersen Environmental has performed a geophysical survey at the above referenced property (the Site). Based on the information obtained during the ongoing Phase I ESA by Andersen Environmental (Andersen Environmental project #1506-1108) documentation indicating the presence of a possible 550-gallon underground storage tank (UST) location in the immediate area south of Building B was identified. No documentation was available to indicate the contents of the UST, installation/removal dates, exact location, or if soil samples were collected and analyzed for contamination. As such, Andersen Environmental performed an assessment to evaluate whether a current or former UST location could be identified using geophysical survey methods. Soil sampling and limited exploratory excavations were also conducted to further assess suspected former/current UST locations.

## **Site Description**

The Site is located at the northwest intersection of North Jackson Street and East Wilson Avenue, and is bounded to the west by North Kenwood Street, in the City of Glendale. The Site is approximately 3.49 acres in size and comprised of four adjoining parcels: Parcel -902 is located in the north portion of the Site, near the intersection of California Avenue and North Jackson Street; Parcels -903 and -904 are located directly south of Parcel -902; and Parcel -901 is located at the northwest intersection of East Wilson Avenue and North Jackson Street, and extends north toward Parcel -904. Parcel -902 is occupied by a two-story apartment structure, Parcels -903 and -904 are occupied by two single-story classroom structures, and Parcel -901 is occupied by a two-story commercial structure with a basement (Building A) and a four-story commercial structure (Building B) that are connected by an enclosed hallway. The buildings are approximately 61,590 square feet in total size and are all utilized by the Glendale Unified School District with the exception of the apartment building. The remaining portions of the Site consist of limited landscaping, concrete walkways, a small garden, asphalt-paved parking areas, and a loading dock in between Buildings A and B. The surrounding area is used for residential and commercial purposes.

## **Geophysical Survey**

On July 20, 2015, Andersen Environmental field personnel directed Subsurface Surveys & Associates, Inc. (SSS) in performing a geophysical survey at the Site. The objective of the geophysical survey was to scan accessible portions of the site surrounding the Glendale Unified School District structure (Building B) northwest of the intersection of North Jackson Street and East Wilson Avenue, to the extent possible, in an attempt to locate USTs or

---

5261 West Imperial Highway, Los Angeles, California 90045

Toll Free: 888-705-6300 Phone: 310-854-6300 Fax: 310-854-0199

Web: [www.AndersenEnviro.com](http://www.AndersenEnviro.com)

Page 1 of 3



a UST excavation cavity potentially related to the former 550 gallon UST. The survey area within the Site is depicted on the attached Figure 1.

The geophysical survey was conducted through the use of ground penetrating radar (GPR) equipment, electromagnetics (EM) and various utility line tracers. GPR uses electromagnetic pulses broadcasted into the ground that reflect back to an antenna located at the surface at different rates (depending on depth and materials encountered). EM uses a primary magnetic field which induces an electrical current into soils. These primary induced currents interact with secondary magnetic fields in the earth, and the characteristics of this secondary magnetic field can be interpreted to reveal metallic features in the subsurface.

Results of the geophysical survey are indicated on Figure 1 and can be summarized as follows:

- Two areas of disturbed soils that may be former underground storage tank locations were identified. One was in the area directly south (central) of Building B (GPR1) and the other was in the area of the loading dock, north of the northwest corner of Building B (GPR2).
- One EM anomaly that may be an existing out-of-use UST was identified south of the southwest corner of Building B (EM1).
- To the extent practicable, no other USTs or former UST cavities were identified in the surveyed area surrounding Building B.

The SSS geophysical report is included as an attachment to this letter report.

### **Soil Sampling**

On July 30, 2015, Andersen Environmental field personnel directed the advancement of three borings at the site (B1 through B3; Figure 1) to assess subsurface conditions in the area of each identified anomaly. Borings were advanced using a limited access, hydraulic direct push technology (DPT) drill rig equipped with 1.5-inch drive rods.

In each location, the DPT rig was initially used to break through surface cover. Soil samples were collected at 5 foot intervals from each soil boring by advancing an acetate-lined steel sampler to each sampling depth. At the selected sample depths, approximately 6-inch segments of undisturbed soil within the acetate liners were cut, sealed with Teflon® tape and tight-fitting plastic caps. The samples were labeled, logged on a chain-of-custody and chilled pending transportation and submittal to Positive Lab Service (Positive) of Los Angeles, California, a State-certified analytical laboratory.

Each sample was additionally field-screened for VOCs by headspace analysis using a photoionization detector (PID). A portion of the recovered sample was placed in a plastic bag and sealed to allow organic vapors to volatilize, at which point the PID probe tip was inserted into the bag and the maximum reading observed and recorded. No evidence of petroleum impacted soil was observed during sample collection and field screening. Field soil boring logs are included as an attachment.

Within the EM anomaly where a possible UST was identified, two borings (HA1 and HA2) were excavated for exploratory purposes using hand auger equipment in an attempt to verify whether or not a UST is present. In each of the two hand auger borings refusal was encountered between 2.5 and 3 feet below ground surface. Although refusal is suspected to have been caused by the presence of a UST, further excavation to confirm whether a UST is present is recommended.

### **Soil Analysis**


One soil sample from boring B1, B2, and B3 collected at 15 feet bgs was selected for analysis of total petroleum hydrocarbons, carbon chain analysis (TPHcc) by EPA Method 8015M at Positive. Petroleum hydrocarbons were not detected in any of the soil samples analyzed. The full analytical laboratory report (#1507278) from Positive is included as an attachment to this letter report.

## Conclusions and Recommendations

Andersen Environmental performed an assessment to evaluate whether a current or former UST location could be identified using geophysical survey methods. Soil sampling and limited exploratory excavations were conducted to further assess suspected former/current UST locations. During the geophysical survey two possible former UST excavations, as well as one possible existing UST, were identified. Petroleum hydrocarbons were not detected in soil samples collected at each of the geophysical anomalies. Refusal encountered during exploratory excavations at EMI is suspected to have been caused by the presence of a UST; however, further excavation to expose and confirm whether a UST is present is recommended. In the event the presence of a UST is confirmed, permitting and removal of the UST should be performed by a properly licensed contractor with oversight from the Los Angeles County Department of Public Works. Please do not hesitate to contact Andersen Environmental for assistance regarding the suspected presence of a UST at the Site.

Respectfully submitted,  
Andersen Environmental

Prepared by:



Michael Maglione  
Senior Project Manager

Reviewed and approved by:



John G. Siskowic, PG  
Senior Geologist



## Attachments:

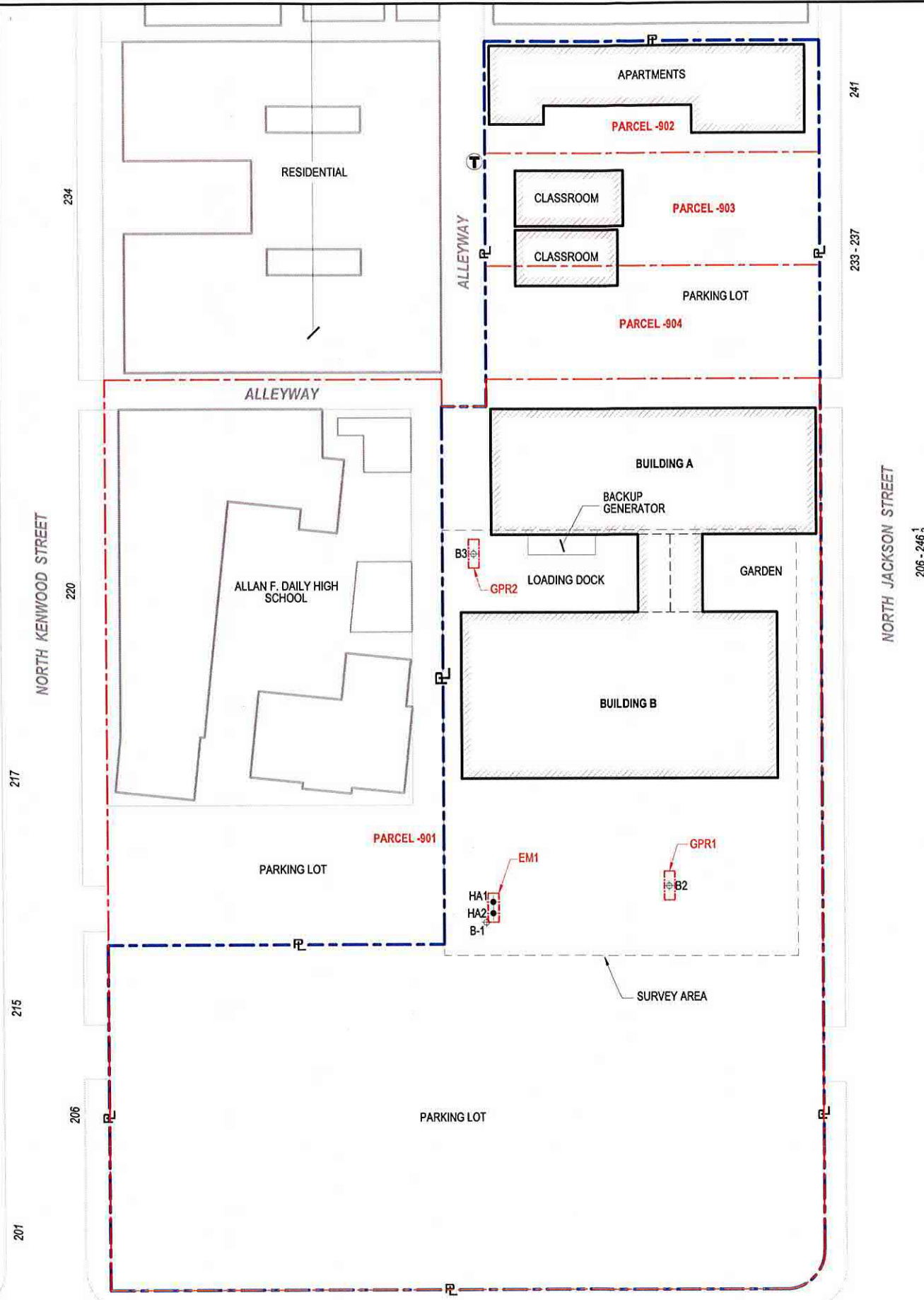
Figure 1: Plot Plan Showing Survey Area and Soil Boring Locations (Andersen Environmental)

*Geophysical Survey, UST Survey, 233 N Jackson Street, Glendale, California, by Subsurface Surveys & Associates, Inc., dated July 24, 2015*

Field Soil Boring logs (Andersen Environmental)

*Laboratory Report #1507278, by Positive Labs, Inc., dated August 6, 2015*





234  
241  
233 - 237  
220  
217  
215  
206  
201

NORTH KENWOOD STREET

NORTH JACKSON STREET

206 - 246

LEGEND





-  PROPERTY LINE
-  SUBJECT STRUCTURE
-  PARCEL BOUNDARY
-  POLE-MOUNTED TRANSFORMER
-  GEOPHYSICAL ANOMALY
-  HA2 ● HAND AUGER BORING LOCATION
-  B-3 ⊕ SOIL BORING LOCATION

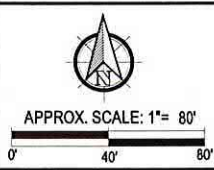
FIGURE 1

PLOT PLAN SHOWING SURVEY AREA AND SOIL BORING LOCATIONS

233-241 N. JACKSON ST.  
& 206 N. KENWOOD ST.  
GLENDALE, CA 91206

**AE** ANDERSEN ENVIRONMENTAL  
An EFI Global Company

JOB NO.: 1057-1197  
DRWN BY: J. ESCALONA  
CHKD BY: M MAGLIONE  
DATE: 08/05/2015



APPROX. SCALE: 1" = 80'

0' 40' 80'



July 24<sup>th</sup>, 2015

**Andersen Environmental**  
5261 West Imperial Hwy  
Los Angeles, California 90045

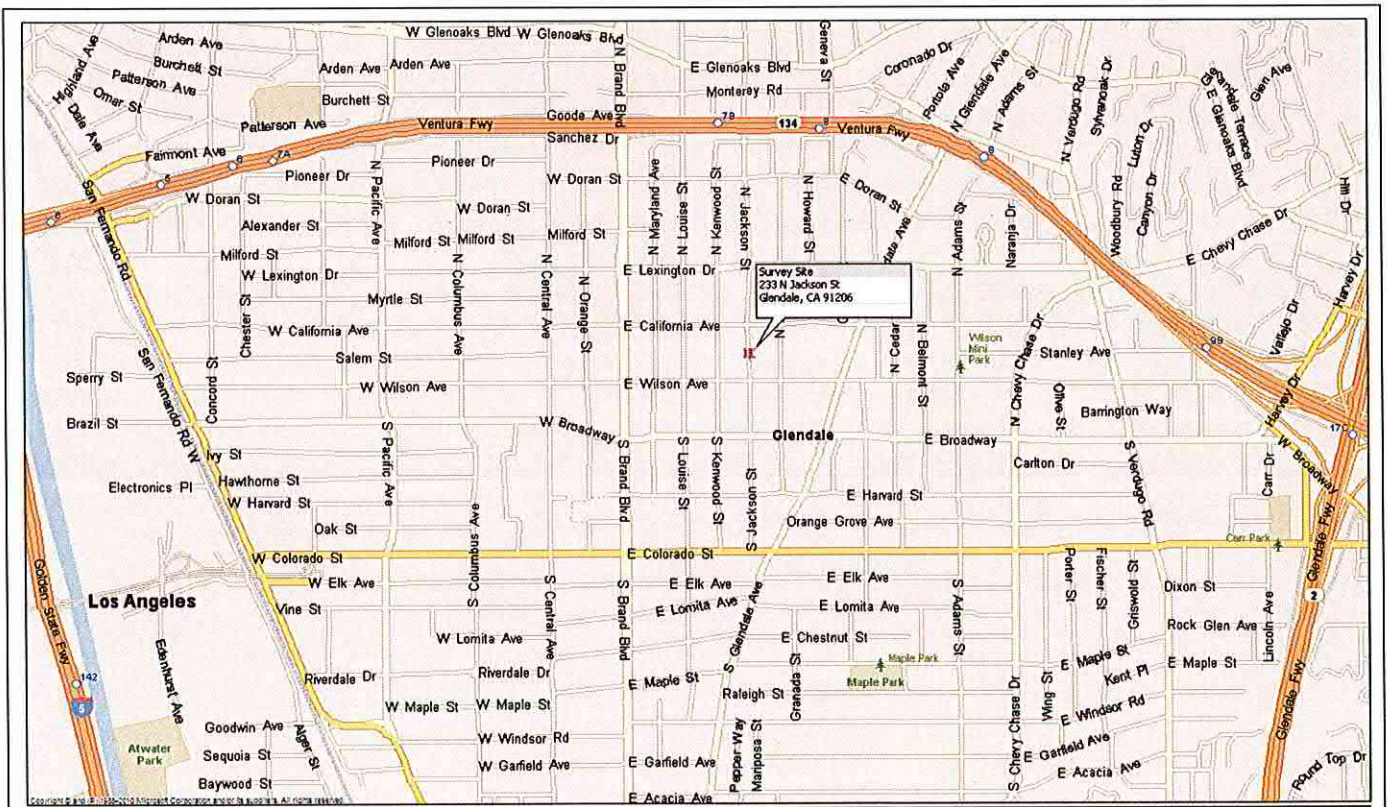
Project Number: 15-265

Attn: **Michael Maglione**

Re: Geophysical Survey, UST Survey, 233 N Jackson Street, Glendale, California.

This report is to present the results of our geophysical survey carried out portions of property located at 233 North Jackson Street in Glendale, California (Figure 1), on July 20<sup>th</sup>, 2015. Purpose of the survey was to locate and identify, insofar as possible, the existence of any underground storage tanks (USTs) and/or backfilled excavations that may exist within the survey boundaries for guidance in future planned activities.

A combination of electromagnetic induction (EM), magnetometry, and ground penetrating radar (GPR) were applied to the search. A utility locator with line tracing capabilities was also brought to the field.



**FIGURE 1 –Site Location Map**



**Survey Design** – The areas to be surveyed were indicated in the field by the client and split into three separate areas. The first area was located just south of the existing building structure measuring approximately 180 feet wide and 70 feet long (Figures 3-10, 18 and 19); the second area was in a garden section located east of the building measuring approximately 40 feet wide and 100 feet long (Figures 11-16); and the last area was located north of the building measuring approximately 100 feet wide and 40 feet long (Figure 17).

The magnetic gradiometer, line tracer, EM61, M-Scope and GPR were traversed systematically in many directions over each area. Additional traverses were taken, access permitting, for detailing and confirmation where anomalous conditions were found. Multiple GPR profiles were also collected throughout the area and in specific areas for confirmation where other instruments detected anomalies.

A rectilinear grid was established only over the first area due to accessibility and minimal aboveground interferences (due to these limiting factors free traversing methods were used in the second and third areas). The grid measured 170 feet wide and 35 feet long. The EM61 was then used to collect EM data at 0.66 foot intervals along east trending grid lines spaced 5-feet apart. This data was then downloaded for further analysis where anomalous conditions were encountered.

A Geonic's model EM61 and a Fischer M-Scope was used for the EM sampling. A Sensors and Software Noggin Ground Penetrating Radar unit with a 500 MHz antenna produced the radar images. The magnetic gradiometer was a Schonstedt GA-52, and a Metrotech 9890 and RIDGID SR-60 SeekTech utility locator rounded out the tools applied.

**Brief Description of the Geophysical Methods Applied** - The line locator is used to passively detect energized high voltage electric lines and electrical conduit (50-60 Hz), VLF signals (14-22 kHz), as well as to actively trace other utilities. Where risers are present, the utility locator transmitter can be connected directly to the object, and a signal (9.8-82 kHz) is sent traveling along the conductor, pipe, conduit, etc. In the absence of a riser, the transmitter can be used to impress an input signal on the utility by induction. In either case, the receiver unit is tuned to the input signal, and is used to actively trace the signal along the pipe's surface projection.

The magnetic gradiometer has two flux gate magnetic fixed sensors that are passed closely to and over the ground. When not in close proximity to a magnetic object, that is, only in the earth's field, the instrument emits a sound signal at a low frequency. When the instrument passes over a buried iron or steel object, so that locally there is a high magnetic gradient, the frequency of the emitted sound increases. The frequency is a function of the gradient between the two sensors.

The EM61 instrument is a high resolution, time-domain device for detecting buried conductive objects. It consists of a powerful transmitter that generates a pulsed primary magnetic field when its coils are energized, which induces eddy currents in nearby conductive objects. The decay of the eddy currents, following the input pulse, is measured by the coils, which in turn serve as receiver coils. The decay rate is measured for two coils, mounted concentrically, one above the other. By making the measurements at a relatively long time interval (measured in milliseconds) after termination of the primary pulse, the response is nearly independent of the electrical conductivity of the ground. Thus, the instrument is a super-sensitive metal detector. Due to its unique coil arrangement, the response curve is a single well-defined positive peak directly over a buried conductive object. This facilitates quick and accurate location of targets.

The GPR instrument beams energy into the ground from its transducer/antenna, in the form of electromagnetic waves. A portion of this energy is reflected back to the antenna at a boundary in the subsurface across which there is an electrical contrast. The instrument produces a continuous record of the reflected energy as the



antenna is traversed across the ground surface. The greater the electrical contrast, the higher the amplitude of the returned energy. The radar wave travels at a velocity unique to the material properties of the ground being investigated, and when these velocities are known, the two-way travel times can be converted to depth. The depth of penetration and image resolution produced are a function of ground electrical conductivity and dielectric constant.

The M-Scope device energizes the ground by producing an alternating primary magnetic field with AC current in a transmitting coil. If conducting materials are within the area of influence of the primary field, AC eddy currents are induced to flow in the conductors. A receiving coil senses the secondary magnetic field produced by these eddy currents, and outputs the response to a meter in the form of ground conductivity values for the M-Scope. The strength of the secondary field is a function of the conductivity of the object, say a pipe, tank or cluster of drums, its size, and its depth and position relative to the instrument's two coils. Conductive objects, to a depth of approximately 7 feet for the M-Scope are sensed. The devices are also somewhat focused; that is, they are more sensitive to conductors below the instrument than they are to conductors off to the side.

**Interpretation and Conclusions** - The interpretation took place in real time as the survey progressed, and accordingly, the findings of our investigation were marked on the ground cover with spray chalk paint at the site and further documented with a Google™ earth map (Figure 2), site photographs (Figures 3-19) along with radar images (Figures 20-25).

The EM and magnetic instruments were effective at locating and delineating metallic objects and utilities over the search area. Most obstructions were removed from this area; however, there were still some areas that were in close proximity to building structures, fences, parking stops, etc. In these areas the GPR and the line tracer were the main tools applied to the search, due to the substantial distortion to the EM and magnetic readings caused by the high concentration of metal.

GPR was useful at detecting both metallic and non-metallic lines and utilities. According to principles of physics, radar penetration is a function of soil conductivity and dielectric constant. At this site, local conditions were favorable for radar penetration due to the nature of the soil and materials covering the survey areas. This resulted in radar penetration down to approximately 4.0 feet bgs.

There were three anomalies detected within the survey boundaries, EM Anomaly #1, GPR Anomaly #1 and GPR Anomaly #2.

EM Anomaly #1, measuring approximately 4 feet wide and 11 feet long, was located in the southwestern corner of the survey area (Figures 3, 8, 9). The data on the Site Map shows a high EM signature indicating this anomaly contains metal. The radar system was then used to further define the boundaries of this anomalous condition and was marked on the ground cover with orange spray chalk paint. Based on the radar images this underground feature is approximately 2 to 2.5 feet below the ground's surface (Figures 20 and 21). These images also reveal that it also possesses a curved top with its hyperbolic shape. These are all typical characteristics of an underground storage tank; however, it is strongly recommended that further investigation be performed by Andersen Environmental to definitively determine the source of this anomaly. Although the evidence is convincing that a UST exists here, it is still possible this underground object could be a different type of cylindrical object lying on its side.

GPR Anomaly #1, measuring approximately 10 feet wide and 20 feet long, was located in the center of the first area (Figures 5-7, 10). Both the EM data set along with instrument free traversing confirmed there is no metal within its boundaries. Radar imagery was captured and can be seen in Figures 22 and 23 which shows



an anomalous condition in the upper 4 feet. Because this feature is nonmetallic and possesses similar characteristics to a backfilled excavation, it is likely that previous digging and/or excavating activities occurred here.

GPR Anomaly #2, measuring approximately 8 feet wide and 8 feet long was located in the northwestern corner of the survey area (Figure 17). It should be noted that it possessed the same underground characteristics as GPR Anomaly #1 with its nonmetallic response and backfilled excavation-like features (Figures 24 and 25). Distances from nearby structures are also indicated on the Site Map for additional location guidance.

Please note that although some underground lines and utilities were marked on the ground cover, not all were marked as the detection of USTs and backfilled excavations were the primary purpose of the survey. These "line" markings were for SubSurface Survey's and Associates' benefit to rule out the presence or absence of localized anomalous conditions.

**Limitations and Further Recommendations** - It should be understood that limitations inherent in geophysical instruments and/or surveying techniques exist at all sites, and nearly all sites exhibit conditions under which instruments might not perform optimally. Consequently, the detection of buried objects in all circumstances **cannot be guaranteed**. Such limitations are numerous and include, but are not limited to, rebar-reinforced ground cover, abrupt changes in ground cover type, above-ground obstacles preventing full traverses or traverses in one direction only, above-ground conductive objects interfering with instrument signal, nearby powerlines or EM transmitters, highly conductive background soil conditions, limiting GPR penetration, non-metallic targets, shallower or larger objects shielding deeper or smaller targets, tracing signal jumping from one line to another, and inaccessible risers, cleanouts, valve boxes, and manholes. If one or more geophysical instrument is rendered ineffective and cannot be utilized, the quality of the survey can be somewhat degraded.

For the above reasons, and in the interest of maximum safety, we encourage our clients to take advantage of Underground Service Alert (USA), Dig Alert, or other similar services, when possible. Furthermore, we recommend hand-auguring and the use of a drilling method known as air knifing and vacuum extraction, when feasible or if applicable to this project. These methods may significantly limit damage to underground pipes, conduits, and utilities that might not have been detectable during the course of this survey. Please bear in mind, that geophysical surveying is only one of several levels of protection that is available to our clients.


SubSurface Surveys may include maps in some reports. While they are an accurate general representation of the site and our findings, they are not of engineering quality (i.e., measured and mapped by a licensed land surveyor).

SubSurface Surveys and Associates makes no guarantee either expressed or implied regarding the accuracy of the findings and interpretations present. And, in no event will SubSurface Surveys and Associates be liable for any direct, indirect, special, incidental, or consequential damages resulting from interpretations and opinions presented herewith.

All data acquired in these surveys are in confidential file in this office, and are available for review by your staff, or by us at your request, at any time. We appreciate the opportunity to participate in this project. Please call, if there are questions.

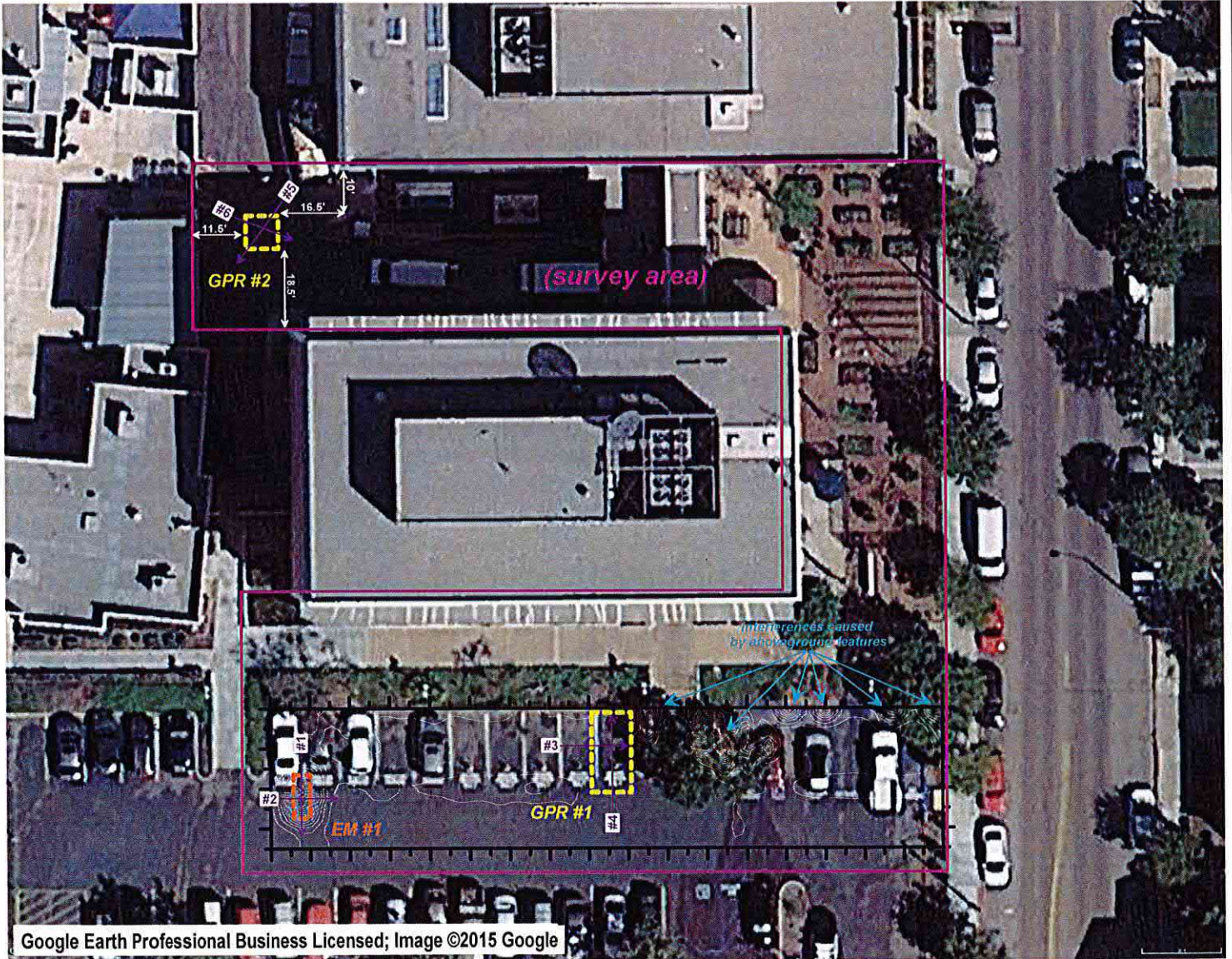


Bret Herman  
Staff Geophysicist



Travis Crosby, GP# 1044  
Staff Geophysicist













	SITE: <b>233 North Jackson Street          Glendale, California</b>	TITLE: <b>Site Interpretation Map</b>	DATE: <b>July 20th, 2015</b>
		PREPARED FOR: <b>Andersen Environmental</b>	SSS PROJECT NO: <b>15-265</b>
<b>LEGEND:</b>  GPR Anomaly  survey boundaries  contour lines  EM Anomaly  GPR Traverse			<b>SCALE</b>  <b>FIGURE 2</b>
		<b>EM-61 GRID</b> Contour Interval = 50 mVolts	





Figure 3



Figure 4



Figure 5



Figure 6



Figure 7




Figure 8



SITE:  
233 North Jackson Street  
Glendale, California

TITLE:  
Site Photographs  
PREPARED FOR:  
Andersen Environmental

SURVEY DATE:  
July 20th, 2015  
SSS PROJECT NO:  
15-265





Figure 9



Figure 10



Figure 11



Figure 12



Figure 13



Figure 14



SITE:  
233 North Jackson Street  
Glendale, California

TITLE:  
Site Photographs  
PREPARED FOR:  
Andersen Environmental

SURVEY DATE:  
July 20th, 2015  
SSS PROJECT NO:  
15-265





**Figure 15**



**Figure 16**




**Figure 17**



**Figure 18**



**Figure 19**



**NO PHOTO**



**SITE:**  
233 North Jackson Street  
Glendale, California

**TITLE:**  
Site Photographs  
**PREPARED FOR:**  
Andersen Environmental

**SURVEY DATE:**  
July 20th, 2015  
**SSS PROJECT NO:**  
15-265



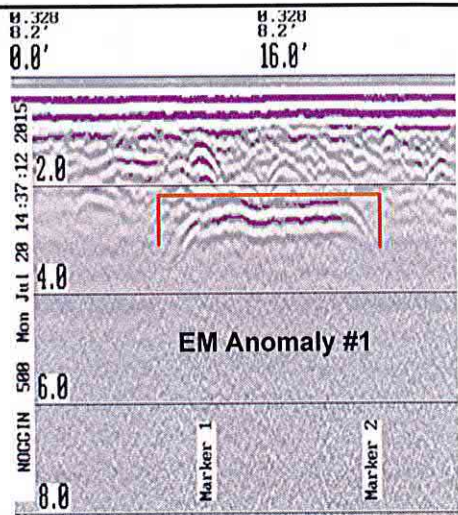


Figure 20: GPR Traverse #1

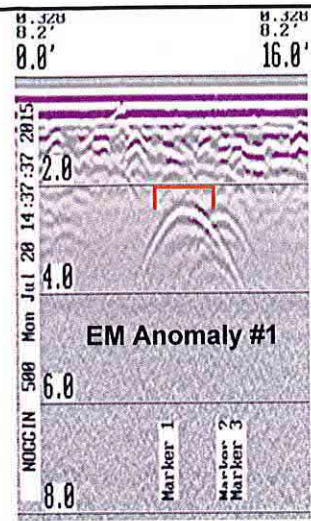


Figure 21: GPR Traverse #2

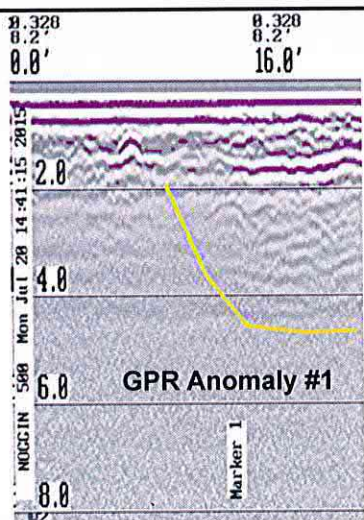


Figure 22: GPR Traverse #3

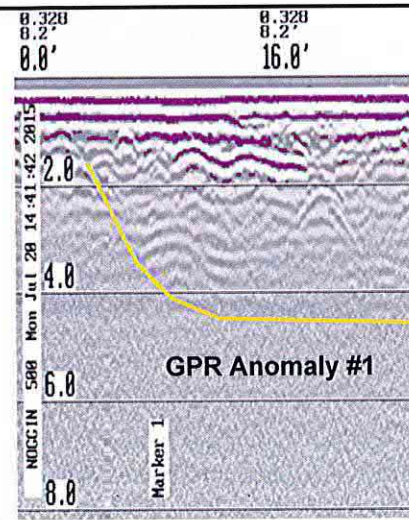


Figure 23: GPR Traverse #4

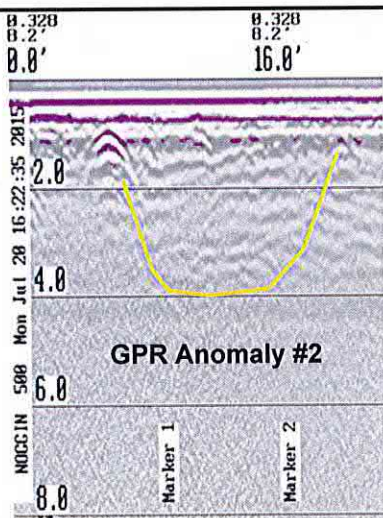


Figure 24: GPR Traverse #5

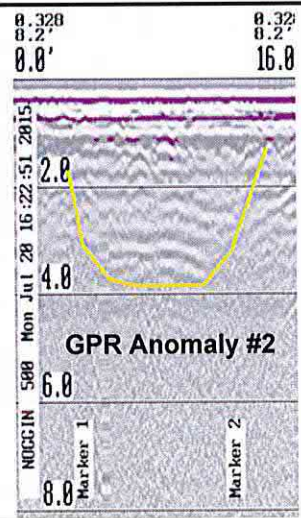


Figure 25: GPR Traverse #6



SITE:  
233 North Jackson Street  
Glendale, California

TITLE:  
Radar Images  
PREPARED FOR:  
Andersen Environmental

SURVEY DATE:  
July 20th, 2015  
SSS PROJECT NO:  
15-265





# BORING LOG

BORING: B1

PROJECT NO.: 1507-1197

DATE(S) DRILLED: 7-30-2015

PAGE 1 OF 2

PROJECT NAME:

LOGGED BY: Lowell Stelts

START TIME: 6:45

END TIME: 7:10

PROJECT ADDRESS: 233-237+241 N. Jackson St. Glendale, CA

DRILLING METHOD & RIG: Direct Push / Truck

DEPTH TO GROUNDWATER: NA

BOREHOLE DIAMETER: 1 1/2"

DRILLING CONTRACTOR / DRILLER NAME: Minute Man / Alex

TERMINAL DEPTH: 20'

PID CAL GAS/DATE:

SAMPLING METHOD: Acetate

TIME BC SAMPLE ID R SI DEPTH PID USCS Asphalt 2" LITHOLOGY COMPLETION

TIME	BC	SAMPLE ID	R	SI	DEPTH	PID	USCS	LITHOLOGY	COMPLETION
					1				
					2				
					3				
					4				
6:50		B1-5'			5	0.0		Silty Sand Sand is fine to med yellowish red, damp small amt. gravel	
					6				
					7				
					8				
					9				
6:55		B1-10'			10	0.1		Sand Partly Graded Sand is fine to med H. brown, damp	

PROJECT NO.: **1507-1197**

LOGGED BY: **Lowell Jtk Hs**

PAGE **2** OF **2**

PROJECT NAME:

PROJECT ADDRESS:

- NOTES:
- ① End bore at 20'
  - ② No odors
  - ③ No visible stains
  - ④ No water

⑤ Backfilled with hydrated bentonite and patched.

TIME	BC	SAMPLE ID	R	SI	DEPTH	PID	USCS	LITHOLOGY	COMPLETION
					10				
					11				
					12				
					13				
					14				
7:00		B1-15'			15	0.1		<p>⑤ Sand Poorly Graded Sand is fine to med H. brown, damp w/gravel</p>	
					16				
					17				
					18				
					19				
7:10		B1-20'			20	0.2		<p>⑤ Sand Poorly Graded Sand is fine to med H. brown, damp w/gravel</p>	



# BORING LOG

BORING: B2

PROJECT NO.: 1507-1197

DATE(S) DRILLED: 7-30-2015

PAGE 1 OF 2

PROJECT NAME:

LOGGED BY: Lowell Stelts

START TIME: 7:30

END TIME: 8:00

PROJECT ADDRESS: 233-237 + 241 N Jackson St. Glendale, CA.

DRILLING METHOD & RIG: Direct Push / Truck

DEPTH TO GROUNDWATER: NA

BOREHOLE DIAMETER: 1 1/2"

DRILLING CONTRACTOR / DRILLER NAME: Minute Man / Alex

TERMINAL DEPTH: 18'

PID CAL GAS/DATE:

SAMPLING METHOD: Acetate

TIME	BC	SAMPLE ID	R	SI	DEPTH	PID	USCS	LITHOLOGY	COMPLETION
					—			Asphalt 2"	
					—				
					— 1 —				
					—				
					— 2 —				
					—				
					— 3 —				
					—				
					— 4 —				
					—				
7:40		B2-5'			— 5 —	0.2			
					—				
					— 6 —				
					—				
					— 7 —				
					—				
					— 8 —				
					—				
					— 9 —				
					—				
7:45		B2-10'			— 10 —	0.2			

Sand Poorly Graded  
 Sand is fine to med  
 H brown & yellowish red  
 damp  
 (possible fill)

Sand Poorly Graded  
 Sand is fine to med  
 H brown, damp  
 w/ gravel



PROJECT NO.: **1507-1197**

LOGGED BY: **Lowell Stehls**

PAGE **2** OF **2**

PROJECT NAME:

PROJECT ADDRESS:

NOTES: **1** Bore terminated at 18' due to dense soil conditions (refusal)  
**2** No nodules  
**3** NO visible stains.

**4** No water  
**5** Backfilled with hydrated bentonite and patched.

TIME	BC	SAMPLE ID	R	SI	DEPTH	PID	USCS	LITHOLOGY	COMPLETION
					10				
					11				
					12				
					13				
					14				
7:50		B2-15'			15	0.1		Sand Poorly Graded Sand is fine to med H brown, damp w/ gravel	
					16			sm. 6" lense of silty sand yellowish red in color fine sand, damp	
					17				
8:00		B2-18'			18	0.2		Sand Poorly Graded Sand is fine to med H brown, damp w/ gravel	
					19				
					20				



# BORING LOG

BORING: B3

PROJECT NO.: 1507-1197

DATE(S) DRILLED: 7-30-2015

PAGE 1 OF 2

PROJECT NAME:

LOGGED BY: Lowell J. Hts

START TIME: 8:45

END TIME: 9:00

PROJECT ADDRESS: 233-237+241 N. Jackson St. Glendale, CA

DRILLING METHOD & RIG: Direct Push / Truck

DEPTH TO GROUNDWATER: N/A

BOREHOLE DIAMETER: 1 1/2"

DRILLING CONTRACTOR / DRILLER NAME: Minute Man / Alex

TERMINAL DEPTH: 15'

PID CAL GAS/DATE:

SAMPLING METHOD: Acetate

TIME	BC	SAMPLE ID	R	SI	DEPTH	PID	USCS	LITHOLOGY	COMPLETION
					0		Asphalt 3"		
					1				
					2				
					3				
					4				
8:45		B3-5'			5	0.3		Silty Sand Sand is fine yellowish red, damp (possible fill)	
					6				
					7				
					8				
					9				
8:50		B3-10'			10	0.3		Sand Poorly Graded Sand is fine to med H brown, damp w/ gravel	

PROJECT NO.: **1507-1197**

LOGGED BY: **Howell Steffs**

PAGE **2** OF **2**

PROJECT NAME:

PROJECT ADDRESS:

NOTES:  
 ① End bore at 15 due to refusal  
 (dense soil cond.)  
 ② No odors  
 ③ No visible stains

④ No water  
 ⑤ Backfilled with hydrated bentonite and patched

TIME	BC	SAMPLE ID	R	SI	DEPTH	PID	USCS	LITHOLOGY	COMPLETION
					10				
					11				
					12				
					13				
					14				
9:00		B3-15'			15	0.2		<p><b>SP</b></p> <p>Sand Poorly Graded                      Sand is fine to med                      H brown, damp                      w/gravel</p>	
					16			refusal at 15' due to dense soil conditions.	
					17				
					18				
					19				
					20				





781 East Washington Blvd., Los Angeles, CA 90021  
[213] 745-5312 FAX [213] 745-6372

August 06, 2015

Mr. Michael J. Maglione  
Andersen Environmental Inc.  
5261 West Imperial Highway  
Los Angeles, CA 90045

Report No.: 1507278

Project Name: 233-237+241 N. Jackson St., Glendale / 1507-1197

Dear Mr. Michael J. Maglione,

This report contains the analytical results for the sample(s) received under chain of custody(s) by Positive Lab Service on July 30, 2015.

The test results in this report are performed in compliance with ELAP accreditation requirements for the certified parameters. The laboratory report may not be produced, except in full, without the written approval of the laboratory.

The issuance of the final Certificate of Analysis takes precedence over any previous Preliminary Report. Preliminary data should not be used for regulatory purposes. Authorized signature(s) is provided on final report only.

If you have any questions in reference to this report, please contact your Positive Lab Service coordinator.

  
Project Manager



781 East Washington Blvd., Los Angeles, CA 90021  
 (213) 745-5312 FAX (213) 745-6372

**Certificate of Analysis**

File #: 74354  
 Report Date: 08/06/15  
 Submitted: 07/30/15  
**PLS Report No.: 1507278**

Andersen Environmental Inc.  
 5261 West Imperial Highway  
 Los Angeles, CA 90045

Attn: Mr. Michael J. Maglione Phone: (310) 854-6300 FAX: (310) 854-0199

**Project:** 233-237+241 N. Jackson St., Glendale / 1507-1197

<b>Sample ID: B1-15' Soil (1507278-01) Sampled:07/30/15 07:00 Received:07/30/15 11:10</b>											
Analyte	Results	Flag	D.F.	Units	PQL	Prep/Test Method		Prepared	Analyzed	By	Batch
TPH C4 - C12	ND		1	mg/kg	0.500	EPA 5030B	EPA 8015M	07/30/15	07/30/15	lk	BG53018
Surrogate: a,a,a-Trifluorotoluene	109 %			65-131		EPA 5030B	EPA 8015M	07/30/15	07/30/15	lk	BG53018
Analyte	Results	Flag	D.F.	Units	PQL	Prep/Test Method		Prepared	Analyzed	By	Batch
TPH C13 - C22	ND		1	mg/kg	2.50	EPA 3546	EPA 8015M	08/04/15	08/05/15	lk	BH50525
TPH C23 - C32	ND		1	mg/kg	100	EPA 3546	EPA 8015M	08/04/15	08/05/15	lk	BH50525
Surrogate: n-Tetracosane	108 %			69-148		EPA 3546	EPA 8015M	08/04/15	08/05/15	lk	BH50525
<b>Sample ID: B2-15' Soil (1507278-02) Sampled:07/30/15 07:50 Received:07/30/15 11:10</b>											
Analyte	Results	Flag	D.F.	Units	PQL	Prep/Test Method		Prepared	Analyzed	By	Batch
TPH C4 - C12	ND		1	mg/kg	0.500	EPA 5030B	EPA 8015M	07/30/15	07/30/15	lk	BG53018
Surrogate: a,a,a-Trifluorotoluene	114 %			65-131		EPA 5030B	EPA 8015M	07/30/15	07/30/15	lk	BG53018
Analyte	Results	Flag	D.F.	Units	PQL	Prep/Test Method		Prepared	Analyzed	By	Batch
TPH C13 - C22	ND		1	mg/kg	2.50	EPA 3546	EPA 8015M	08/04/15	08/05/15	lk	BH50525
TPH C23 - C32	ND		1	mg/kg	100	EPA 3546	EPA 8015M	08/04/15	08/05/15	lk	BH50525
Surrogate: n-Tetracosane	105 %			69-148		EPA 3546	EPA 8015M	08/04/15	08/05/15	lk	BH50525
<b>Sample ID: B3-15' Soil (1507278-03) Sampled:07/30/15 09:00 Received:07/30/15 11:10</b>											
Analyte	Results	Flag	D.F.	Units	PQL	Prep/Test Method		Prepared	Analyzed	By	Batch
TPH C4 - C12	ND		1	mg/kg	0.500	EPA 5030B	EPA 8015M	07/30/15	07/30/15	lk	BG53018
Surrogate: a,a,a-Trifluorotoluene	111 %			65-131		EPA 5030B	EPA 8015M	07/30/15	07/30/15	lk	BG53018
Analyte	Results	Flag	D.F.	Units	PQL	Prep/Test Method		Prepared	Analyzed	By	Batch
TPH C13 - C22	ND		1	mg/kg	2.50	EPA 3546	EPA 8015M	08/04/15	08/05/15	lk	BH50525
TPH C23 - C32	ND		1	mg/kg	100	EPA 3546	EPA 8015M	08/04/15	08/05/15	lk	BH50525
Surrogate: n-Tetracosane	103 %			69-148		EPA 3546	EPA 8015M	08/04/15	08/05/15	lk	BH50525





781 East Washington Blvd., Los Angeles, CA 90021  
 (213) 745-5312 FAX (213) 745-6372

**Certificate of Analysis**

Page 3 of 3

Andersen Environmental Inc.  
 5261 West Imperial Highway  
 Los Angeles, CA 90045

File #:74354  
 Report Date: 08/06/15  
 Submitted: 07/30/15  
**PLS Report No.: 1507278**

Attn: Mr. Michael J. Maglione Phone: (310) 854-6300 FAX:(310) 854-0199


**Project:** 233-237+241 N. Jackson St., Glendale / 1507-1197

**Quality Control Data**

Analyte	Result	PQL	Units	Spike Level	Source Result	%REC Limits	RPD	Limit	Qualifier
<b>Batch BG53018 - EPA 5030B</b>									
<b>Blank Prepared &amp; Analyzed: 07/30/15</b>									
TPH C4 - C12	ND	0.500	mg/kg						
Surrogate: <i>a,a,a-Trifluorotoluene</i>	0.0282		mg/kg	0.03000		94.1 65-131			
<b>LCS Prepared &amp; Analyzed: 07/30/15</b>									
Gasoline	0.769	0.500	mg/kg	0.9096		84.6 69-116			
<b>Matrix Spike Source: 1507278-01 Prepared &amp; Analyzed: 07/30/15</b>									
Gasoline	1.85	0.500	mg/kg	1.819	ND	102 57-121			
<b>Matrix Spike Dup Source: 1507278-01 Prepared &amp; Analyzed: 07/30/15</b>									
Gasoline	1.71	0.500	mg/kg	1.819	ND	94.0 57-121	8.10	30	
<b>Batch BH50525 - EPA 3546</b>									
<b>Blank Prepared &amp; Analyzed: 08/05/15</b>									
TPH C13 - C22	ND	2.50	mg/kg						
TPH C23 - C32	ND	100	mg/kg						
Surrogate: <i>n-Tetracosane</i>	24.1		mg/kg	20.83		115 69-148			
<b>LCS Prepared &amp; Analyzed: 08/05/15</b>									
Diesel	548	5.00	mg/kg	554.7		98.8 63-136			
Surrogate: <i>n-Tetracosane</i>	23.8		mg/kg	20.83		114 69-146			
<b>Matrix Spike Source: 1507278-02 Prepared &amp; Analyzed: 08/05/15</b>									
Diesel	99.5	2.50	mg/kg	110.9	ND	89.7 57-145			
Surrogate: <i>n-Tetracosane</i>	22.3		mg/kg	20.83		107 69-148			
<b>Matrix Spike Dup Source: 1507278-02 Prepared &amp; Analyzed: 08/05/15</b>									
Diesel	101	2.50	mg/kg	110.9	ND	90.7 57-145	1.15	30	
Surrogate: <i>n-Tetracosane</i>	22.5		mg/kg	20.83		108 69-148			

**Notes and Definitions**

- NA Not Applicable
- ND Analyte NOT DETECTED at or above the detection limit
- NR Not Reported
- MDL Method Detection Limit
- PQL Practical Quantitation Limit

  
 \_\_\_\_\_  
 Authorized Signature(s)





**CHAIN OF CUSTODY AND ANALYSIS REQUEST**

781 East Washington Blvd., Los Angeles, CA 90021  
(213) 745-5312 FAX (213) 745-6372

DATE: 7-30-2014 PAGE 1 OF 2

LOG BOOK NO. \_\_\_\_\_ FILE NO. \_\_\_\_\_ LAB NO. 1507278

CLIENT NAME: Andersen Environmental Project Name/No. 233-2374241 N. Jackson St. Glendale P.O. NO. 1507-1197

ADDRESS: 5261 W. Imperial Hwy. L-A

ANALYSES REQUESTED:

PROJECT MANAGER: Mike M. PHONE NO. (310) 854-6300 FAX NO: \_\_\_\_\_

SAMPLER NAME: howell stults (Printed) Howell Stults (Signature)

TAT (Analytical Turn Around Time) 0 = Same day; 1 = 24 Hour; 2 = 48 Hour; (Etc.) N = NORMAL

CONTAINER TYPES: B = Brass, E = Encore, G = Glass, P = Plastic, V = VOA Vial, O = Other:

UST Project: Y N - Global ID# \_\_\_\_\_

AIRBILL NO: \_\_\_\_\_

COOLER TEMP: 2.1°C

PRESERVED: \_\_\_\_\_

REMARKS:

SAMPLE NO.	DATE SAMPLED	TIME SAMPLED	SAMPLE DESCRIPTION	MATRIX				TAT	CONTAINER		SAMPLE CONDITION / CONTAINER / COMMENTS:
				WATER	SOIL	SLUDGE	OTHER		#	TYPE	
1	7-30-15	6:50	B1-5'		X			N	1	P	hold
2		6:55	B1-10'		X				1	P	hold
3		7:00	B1-15'		X				1	P	X
4		7:10	B1-20'		X				1	P	hold
5		7:40	B2-5'		X				1	P	hold
6		7:45	B2-10'		X				1	P	hold
7		7:50	B2-15'		X				1	P	X
3		8:00	B2-18'		X				1	P	hold
3		8:45	B3-5'		X				1	P	hold
0	V	8:50	B3-10'		X			V	1	P	hold

8015M (TPHCC)

Relinquished By: (Signature and Printed Name) Howell Stults Received By: (Signature and Printed Name) [Signature] Date: 7/30/15 Time: 11:10

Relinquished By: (Signature and Printed Name) [Signature] Received By: (Signature and Printed Name) J. Gutierrez Date: 7/31/15 Time: 11:50

Relinquished By: (Signature and Printed Name) \_\_\_\_\_ Received By: (Signature and Printed Name) \_\_\_\_\_ Date: \_\_\_\_\_ Time: \_\_\_\_\_

**SAMPLE DISPOSITION:**

1. Samples returned to client? YES NO

2. Samples will not be stored over 30 days, unless additional storage time is requested.

3. Storage time requested: \_\_\_\_\_ days

By \_\_\_\_\_ Date \_\_\_\_\_

SPECIAL INSTRUCTIONS:





**CHAIN OF CUSTODY AND ANALYSIS REQUEST**

781 East Washington Blvd., Los Angeles, CA 90021  
 (213) 745-5312 FAX (213) 745-6372

DATE: 7-30-2015 PAGE 2 OF 2

LOG BOOK NO. \_\_\_\_\_ FILE NO. \_\_\_\_\_ LAB NO. 1507270

CLIENT NAME: Andersen Environmental Project Name/No. 233-237+241 N. Jackson St. Glendale P.O. NO. 1507-1197

ADDRESS: 5261 W. Imperial Hwy. LA

ANALYSES REQUESTED:

PROJECT MANAGER: Mike M. PHONE NO: (310) 854-6300 FAX NO: \_\_\_\_\_

SAMPLER NAME: Howell Stotts (Printed) Howell Stotts (Signature)

TAT (Analytical Turn Around Time) 0 = Same day; 1 = 24 Hour; 2 = 48 Hour; (Etc.) N = NORMAL

CONTAINER TYPES: B = Brass, E = Encore, G = Glass, P = Plastic, V = VOA Vial, O = Other:

UST Project: Y N - Global ID# \_\_\_\_\_

AIRBILL NO: \_\_\_\_\_  
 COOLER TEMP: 2.1  
 PRESERVED: \_\_\_\_\_

REMARKS:  
  
  
 SAMPLE CONDITION/  
 CONTAINER /COMMENTS:

8015M (TPHCC)

SAMPLE NO.	DATE SAMPLED	TIME SAMPLED	SAMPLE DESCRIPTION	MATRIX				TAT	CONTAINER											
				WATER	SOIL	SLUDGE	OTHER		#	TYPE										
11	7-30-15	9:00	B3-15'		X			N	1	P	X									

Relinquished By: (Signature and Printed Name) Howell Stotts  
 Received By: (Signature and Printed Name) [Signature] Date: 7/30/15 Time: 11:10  
 Relinquished By: (Signature and Printed Name) [Signature]  
 Received By: (Signature and Printed Name) J. Gutierrez Date: 7/30/15 Time: 11:50  
 Relinquished By: (Signature and Printed Name) \_\_\_\_\_  
 Received By: (Signature and Printed Name) \_\_\_\_\_ Date: \_\_\_\_\_ Time: \_\_\_\_\_

**SAMPLE DISPOSITION:**  
 1. Samples returned to client? YES NO  
 2. Samples will not be stored over 30 days, unless additional storage time is requested.  
 3. Storage time requested: \_\_\_\_\_ days

SPECIAL INSTRUCTIONS:

By \_\_\_\_\_ Date \_\_\_\_\_

2010

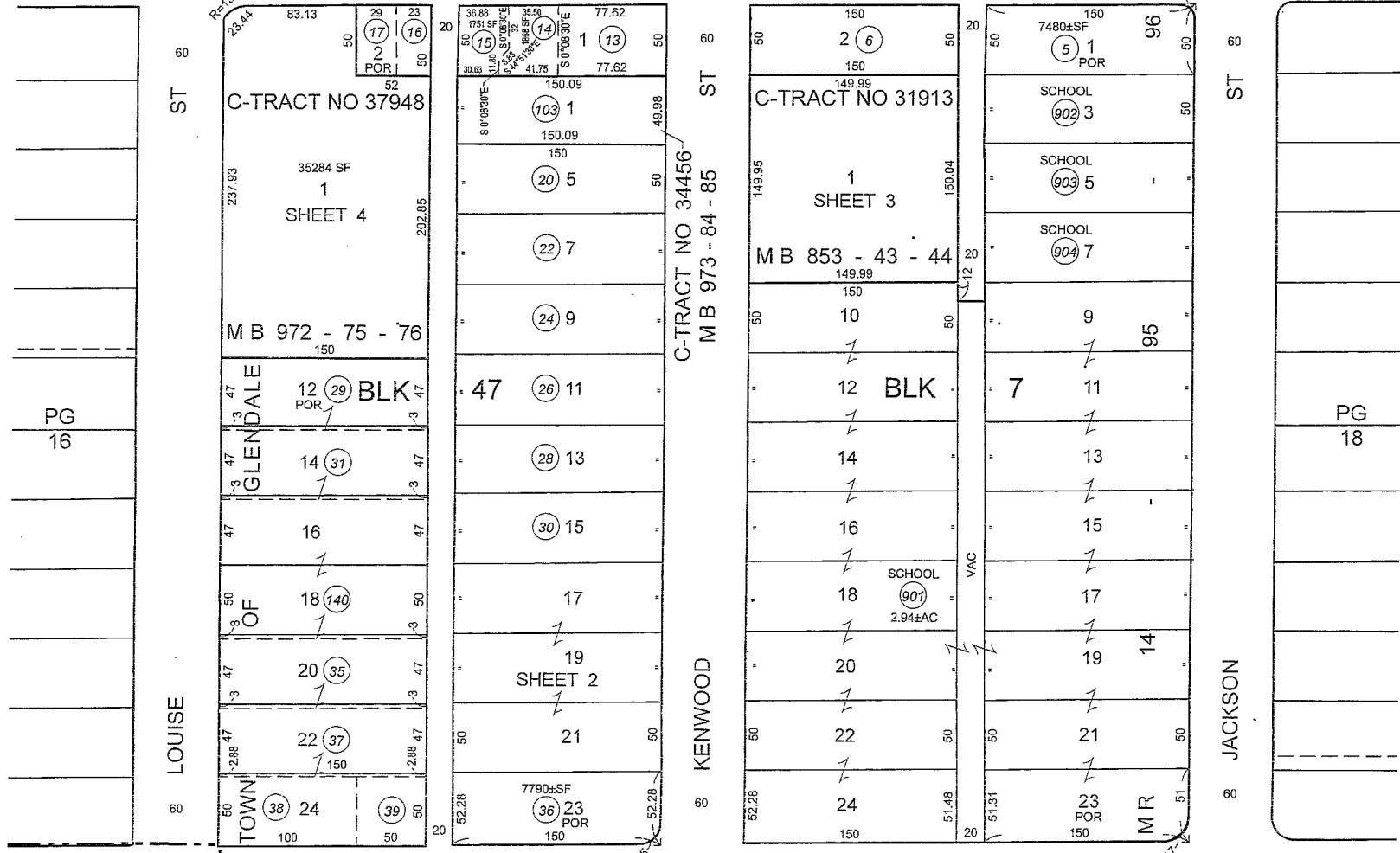
BK  
5643

80 CALIFORNIA

AVE 60



MAPPING AND GIS  
SERVICES  
SCALE 1" = 80'



60  
ST

60  
ST

60  
ST

PG  
16

PG  
18

60  
LOUISE

60  
KENWOOD

60  
JACKSON

80 WILSON

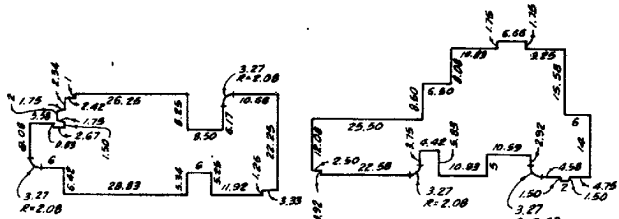
AVE 60

PG  
6

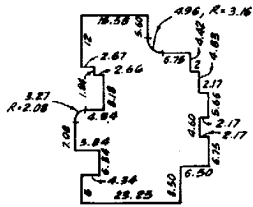
FEB 17 2010



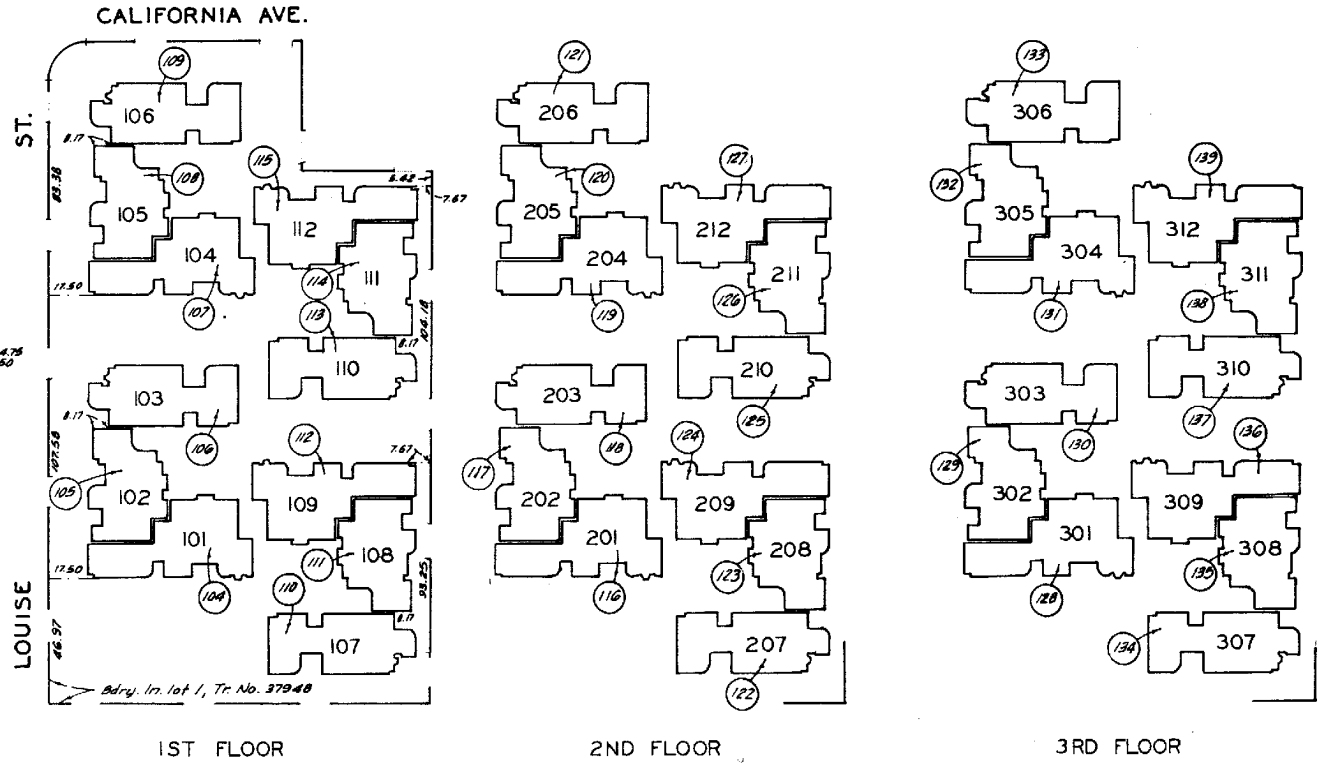
TYPICAL BUILDING DETAILS  
SCALE 1" = 30'



UNITS: 103, 106, 107, 110, 203, 206, 207, 210, 303, 306, 307 & 310  
UNITS: 101, 104, 109, 112, 201, 204, 209, 212, 301, 304, 309 & 312



UNITS: 102, 105, 108, 111, 202, 205, 208, 211, 302, 305, 308 & 311



See Recorded Condominium Plan  
for elevations of units.

SUBDIVISION OF AIRSPACE  
CONDOMINIUM TRACT NO. 37948

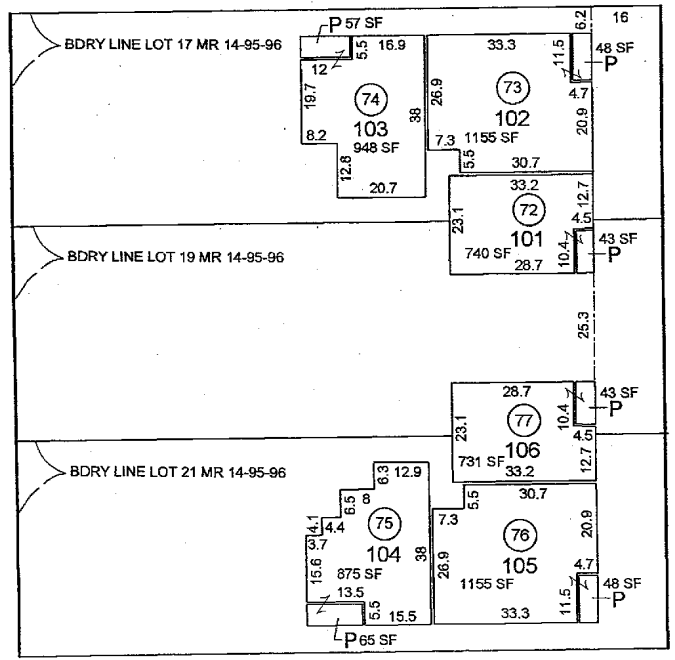
For common area see sheet 1.

THE ASSESSMENT OF UNITS IN THE FOLLOWING AIRSPACE PLANS, INCLUDES ALL RIGHTS AND INTERESTS IN THE COMMON AREAS AS SET FORTH IN DEEDS OF RECORD. EACH PLAN DEPICTS APPROXIMATE DIMENSIONS FROM WHICH AREAS ARE COMPUTED. AREAS ARE FOR CORRESPONDING ELEMENTS ONLY.

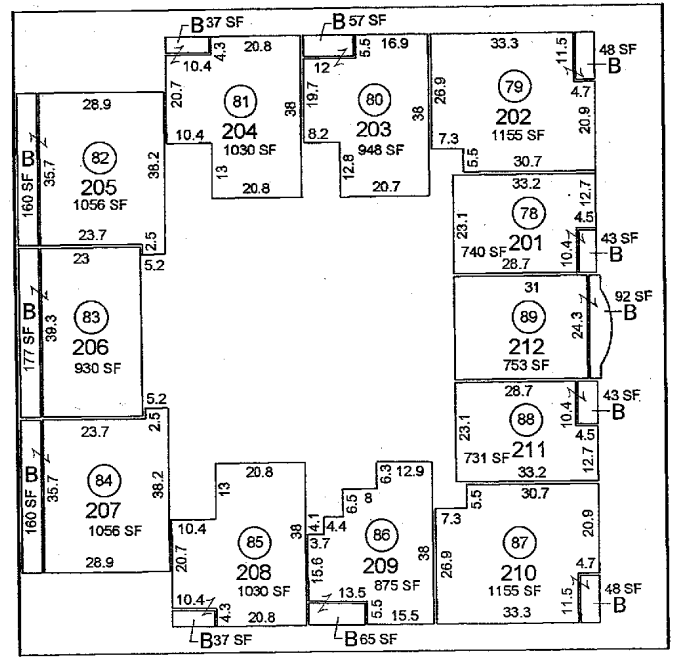
AIRSPACE PLAN REFERENCE	COMMON AREA			SUBDIVISION OF AIRSPACE SHEET(S)	
	TRACT NO	BLK	LOTS		
# 2433 5-22-75	31913	-	1	CONDO	3
#184149 2-19-81	37948	-	1	CONDO	4
#3887185 12-29-03	M R 14-95-96	-	17, 19 & 21	CONDO	2



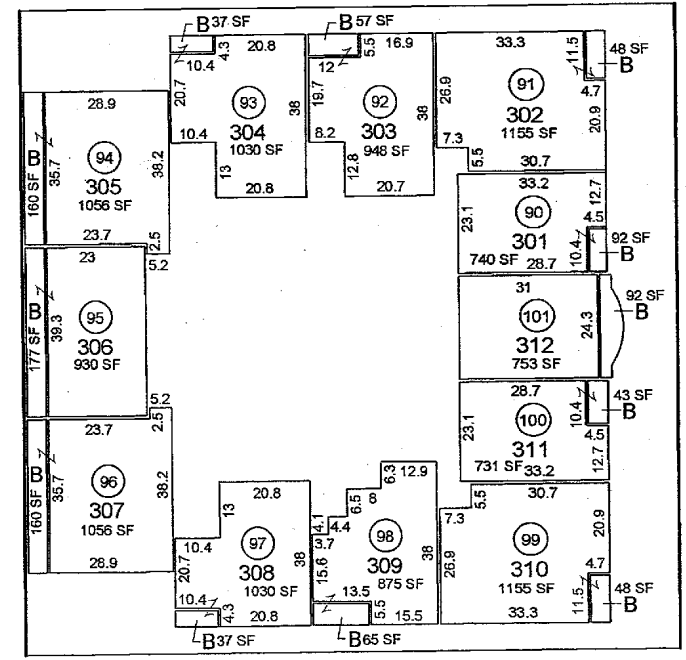
MAPPING AND GIS SERVICES



1ST LEVEL



2ND LEVEL  
 SUBDIVISION OF AIRSPACE  
 TOWN OF GLENDALE



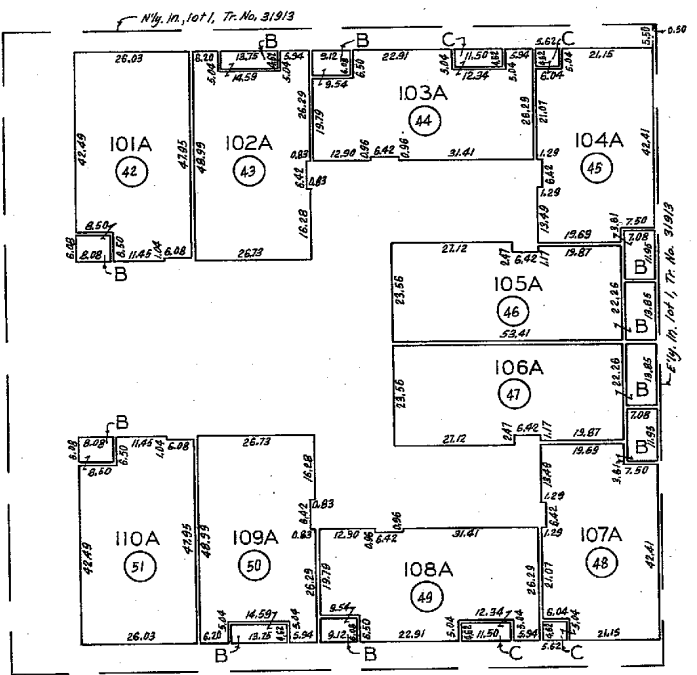
3RD LEVEL

FOR COMMON AREA SEE SHEET 1  
 SEE RECORDED CONDOMINIUM PLAN FOR ELEVATIONS OF UNITS

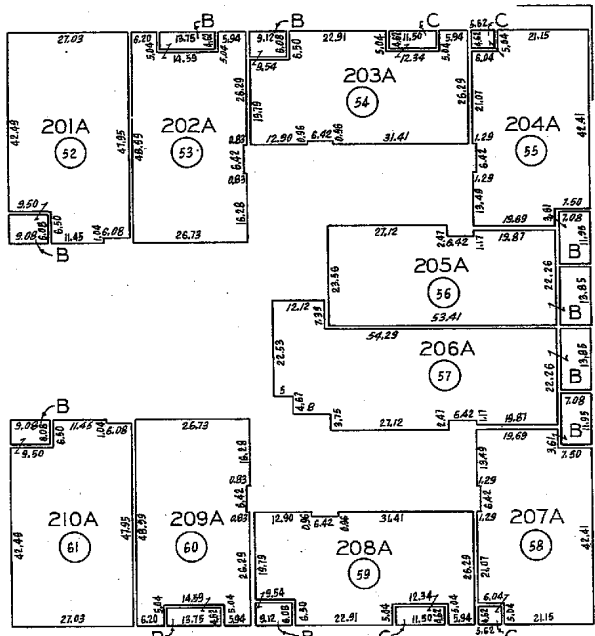
2004

ST.

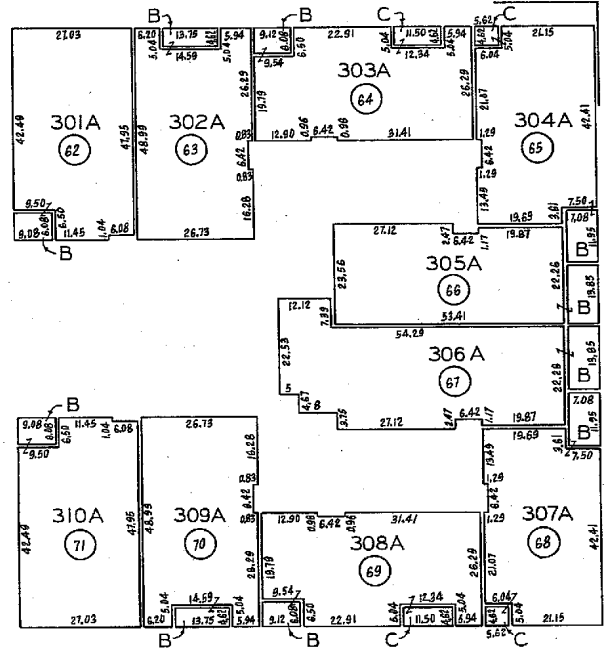
KENWOOD



1ST FLOOR  
U.E. = 583.95  
L.E. = 574.89



2ND FLOOR  
U.E. = 594.10  
L.E. = 584.96



3RD FLOOR  
U.E. = 604.29  
L.E. = 595.14

BENCH MARK: City of Glendale B.M. No. 371  
Wilson Ave. and Kenwood St., N. & L. in W.  
curb Kenwood 18.00 ft. S'ly from S. property  
line of Wilson L.B. 260, Pg. 12 U.S.G.S.  
Elevation = 557.71

SUBDIVISION OF AIRSPACE  
CONDOMINIUM TRACT NO. 31913

For common area see sheet 1.

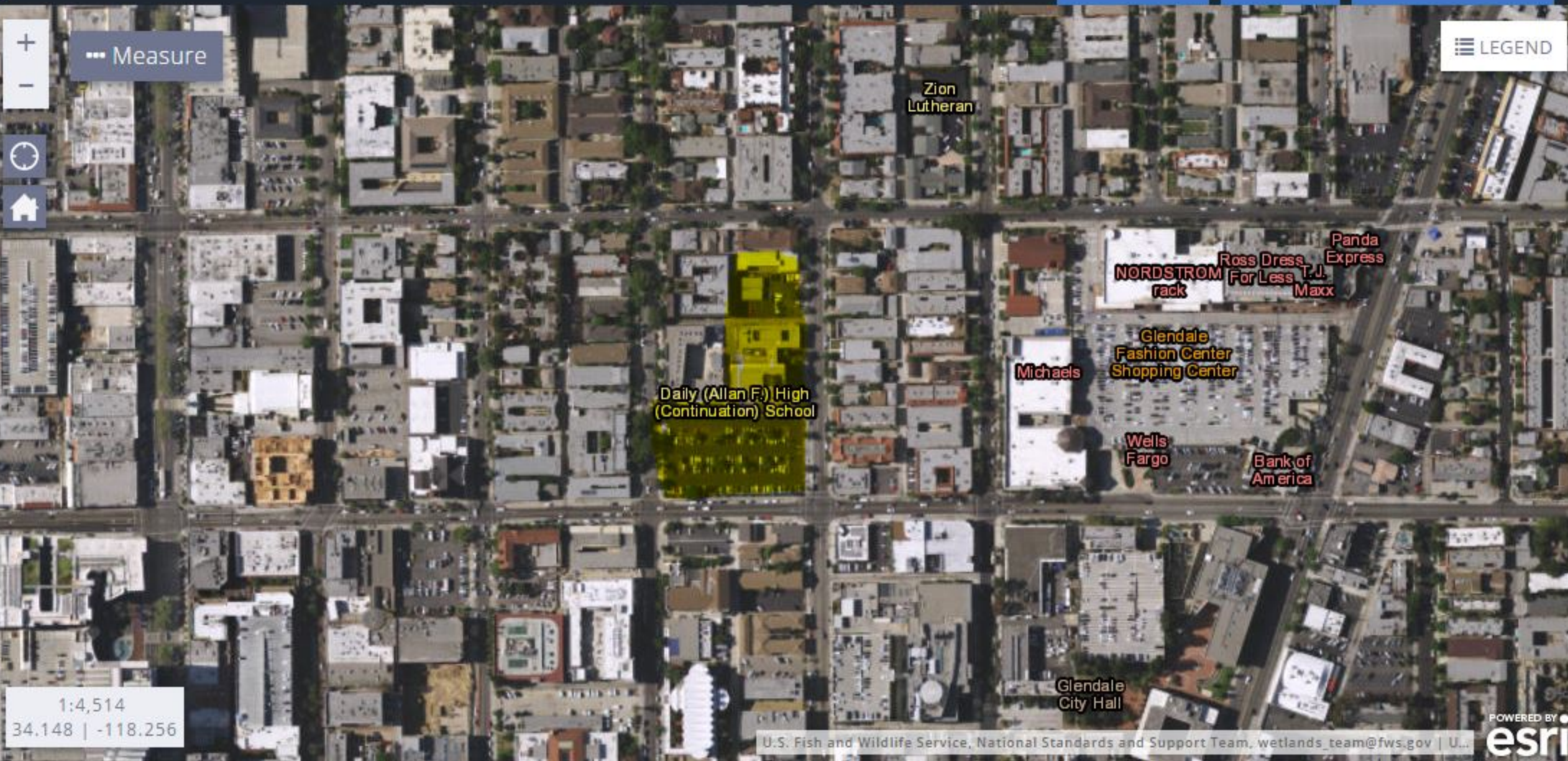




BASEMAPS

MAP LAYERS

- Wetlands 1 2
- Riparian 1 2
- Riparian Mapping Areas 1 2
- Data Source 1 2
  - Source Type
  - Image Scale
  - Image Year
- Areas of Interest 2
- FWS Managed Lands 1 2
- Historic Wetland Data 1 2



Measure

LEGEND

1:4,514  
34.148 | -118.256



2010

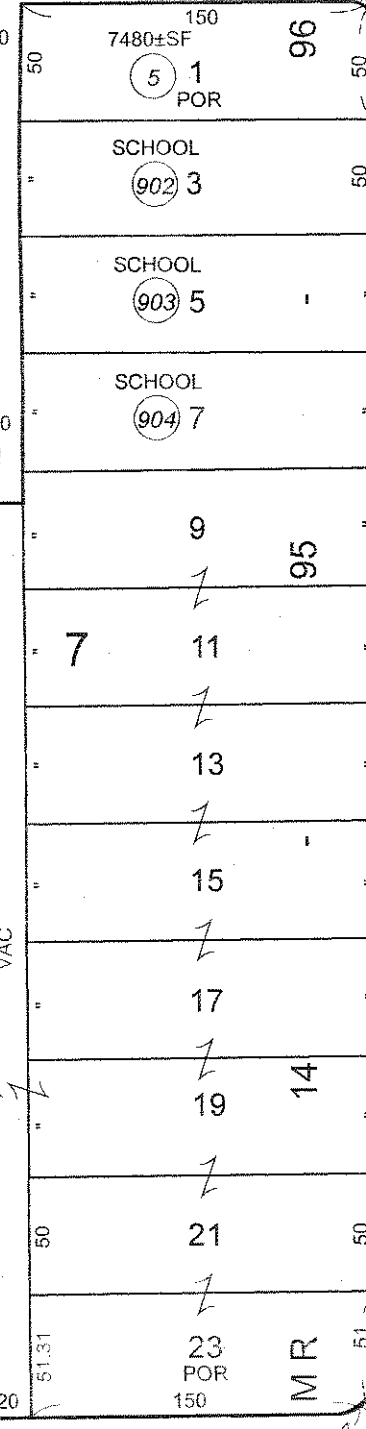
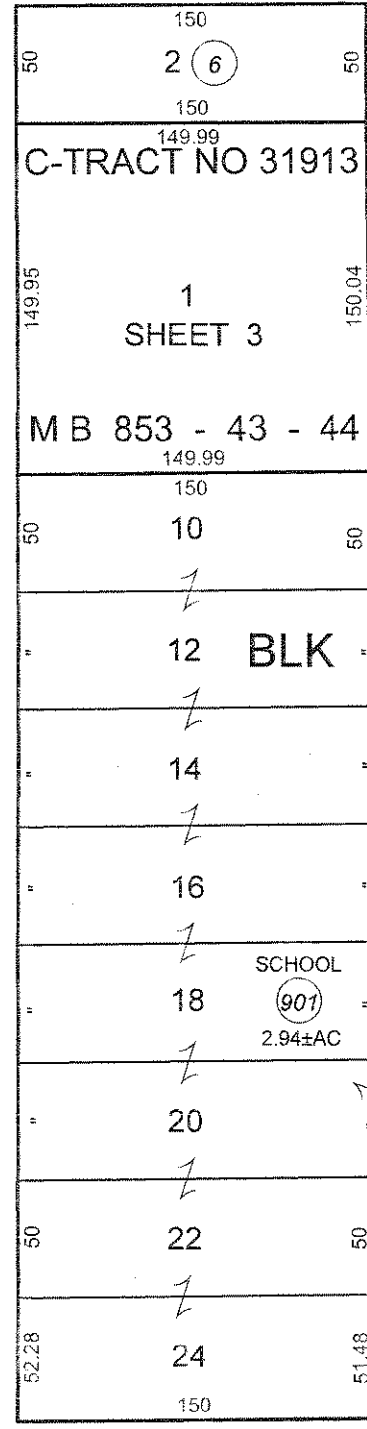
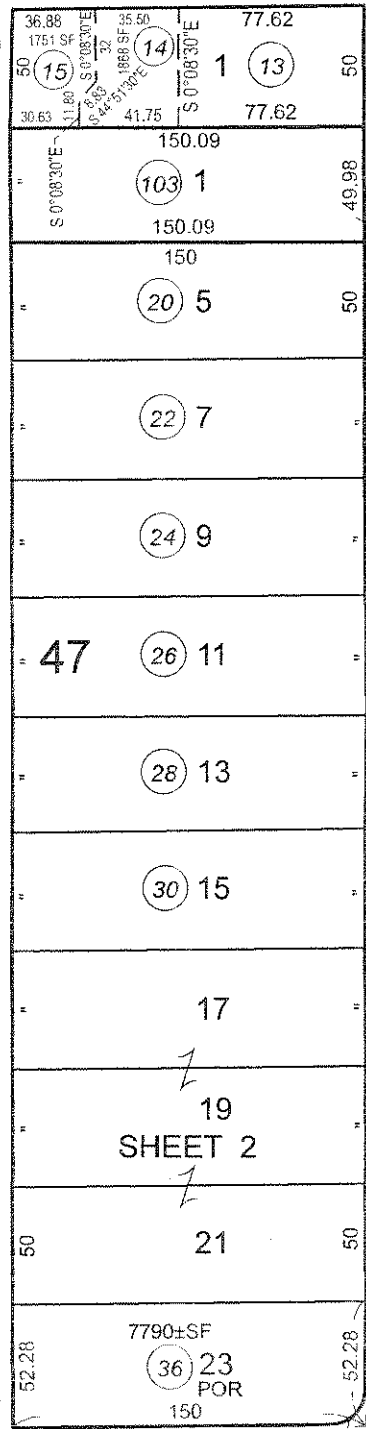
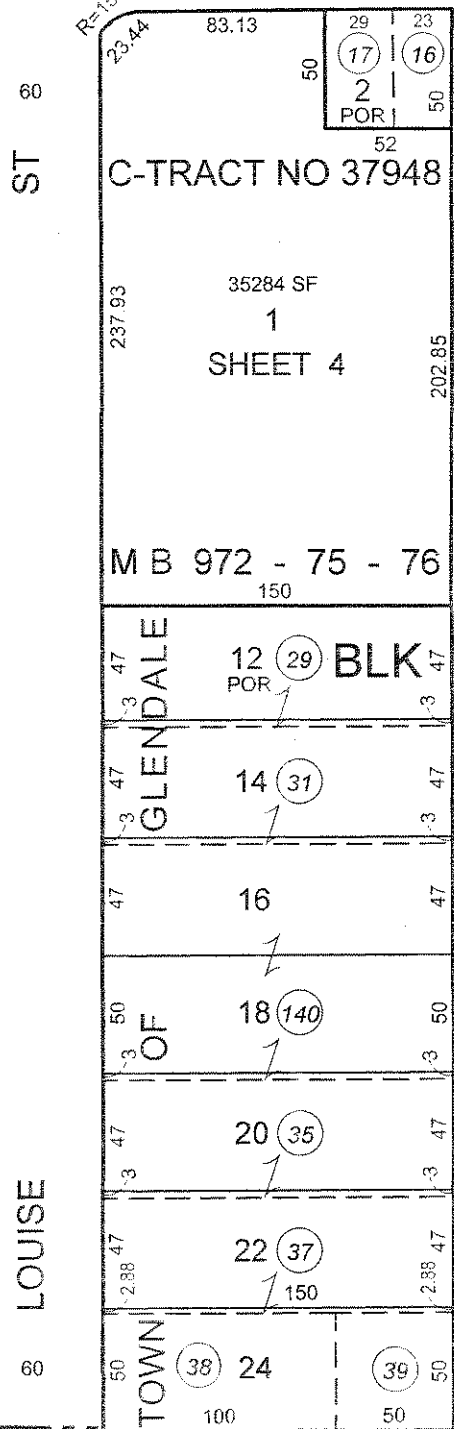
BK 5643

80 CALIFORNIA

AVE



MAPPING AND GIS SERVICES SCALE 1" = 80'



80 WILSON

AVE

PG 6

PG 18



South Coast Air Quality Management District  
21865 Copley Drive, Diamond Bar, CA 91765-4178  
**PERMIT TO CONSTRUCT/OPERATE**

Page 1  
Permit No.  
G36353  
A/N 573041

This initial permit must be renewed ANNUALLY unless the equipment is moved, or changes ownership.  
If the billing for the annual renewal fee (Rule 301.f) is not received by the expiration date, contact the District.

**Legal Owner  
or Operator:**

GLENDALE UNI SCH DIST  
333 W MAGNOLIA AVE  
GLENDALE, CA 91204

ID 44789

**Equipment Location:** 223 N JACKSON ST, GLENDALE, CA 91206

**Equipment Description :**

INTERNAL COMBUSTION ENGINE, GENERAC, SPARK IGNITED, NATURALLY ASPIRATED, RICH BURN, 10-CYLINDERS, MODEL NUMBER 6.8DFNGD-150; 231 BHP, NATURAL GAS/LPG FUELED, EQUIPPED WITH CATALYTIC CONVERTER AND AN AIR FUEL RATIO CONTROLLER, DRIVING AN EMERGENCY ELECTRICAL GENERATOR.

**Conditions :**

1. Operation of this equipment shall be conducted in accordance with all data and specifications submitted with the application under which this permit is issued unless otherwise noted below.
2. This equipment shall be properly maintained and kept in good operating condition at all times.
3. This engine shall be fired with natural gas or LPG only.
4. 

Volatile Organic Compounds (VOC)	1.5 g/bhp-hr
Nitrogen Oxides (NOX)	1.5 g/bhp-hr
Carbon Monoxide (CO)	2.0 g/bhp-hr
5. The engine shall not be operated unless its exhaust is vented to the non-selective catalytic reduction unit which is in full operation and which is in good operating condition at all times.
6. The engine shall not be operated without the use of an air-to-fuel ratio controller which shall be maintained and kept in proper operating condition at all times.
7. An operational non-resettable totalizing time meter shall be installed and maintained to indicate the engine elapsed operating time.
8. This engine shall not be operated more than 200 hours in any one year, which includes no more than 50 hours in any one year for maintenance and testing purposes, or 4.2 hours per day in any one month for testing and maintenance purposes.

**FILE COPY**



**PERMIT TO CONSTRUCT/OPERATE**

9. Operating beyond the 50 hours per year allotted for maintenance and testing purposes shall be allowed only in the event of a loss of grid power or up to 30 minutes prior to a rotating outage, provided that the utility distribution company has ordered rotating outages in the control area where the engine is located or has indicated that it expects to issue such an order at a certain time, and the engine is located in a utility service block that is subject to the rotating outage. Engine operation shall be terminated immediately after the utility distribution company advises that a rotating outage is no longer imminent or in effect.
10. The operator shall keep a log of engine operations documenting the total time the engine is operated each month and specific reason for operation as:
  - A. Emergency use.
  - B. Maintenance and testing.
  - C. Other (describe the reason for operating).

In addition, each time the engine is manually started, the log shall include the date of operation, the specific of reason for operation, and the totalizing hour meter reading (in hours and tenths of hours) at the beginning and end of operation.

11. On or before January 15th of each year, the operator shall record in the engine operating log the following:
  - A. The total hours of operation for the previous calendar year, and
  - B. The total hours of engine operation for maintenance and testing for the previous calendar year.

The engine operating log shall be kept for a minimum of five years and shall be made available to district personnel upon request.

12. This equipment shall operate with all applicable requirements of Rule 431.1.



**PERMIT TO CONSTRUCT/OPERATE**

**NOTICE**

In accordance with Rule 206, this Permit to Operate or copy shall be posted on or within 8 meters of the equipment.

This permit does not authorize the emission of air contaminants in excess of those allowed by Division 26 of the Health and Safety Code of the State of California or the applicable Rules and Regulations of the South Coast Air Quality Management District (SCAQMD). This permit cannot be considered as permission to violate existing laws, ordinances, regulations or statutes of other government agencies.

Executive Officer

A handwritten signature in black ink that reads "Dorris M. Bailey".

By Dorris M. Bailey/CW02

6/27/2015

**FILE COPY**

## **APPENDIX C: REGULATORY DATABASE REPORT**

---

**Proposed Development**

223-241 North Jackson Street  
Glendale, CA 91206

Inquiry Number: 4987881.2s  
July 10, 2017

# The EDR Radius Map™ Report with GeoCheck®



6 Armstrong Road, 4th floor  
Shelton, CT 06484  
Toll Free: 800.352.0050  
[www.edrnet.com](http://www.edrnet.com)

# TABLE OF CONTENTS

<u>SECTION</u>	<u>PAGE</u>
Executive Summary .....	ES1
Overview Map .....	2
Detail Map .....	3
Map Findings Summary .....	4
Map Findings .....	8
Orphan Summary .....	108
Government Records Searched/Data Currency Tracking .....	GR-1
 <b><u>GEOCHECK ADDENDUM</u></b>	
Physical Setting Source Addendum .....	A-1
Physical Setting Source Summary .....	A-2
Physical Setting Source Map .....	A-7
Physical Setting Source Map Findings .....	A-8
Physical Setting Source Records Searched .....	PSGR-1

*Thank you for your business.*  
Please contact EDR at 1-800-352-0050  
with any questions or comments.

#### Disclaimer - Copyright and Trademark Notice

This Report contains certain information obtained from a variety of public and other sources reasonably available to Environmental Data Resources, Inc. It cannot be concluded from this Report that coverage information for the target and surrounding properties does not exist from other sources. **NO WARRANTY EXPRESSED OR IMPLIED, IS MADE WHATSOEVER IN CONNECTION WITH THIS REPORT. ENVIRONMENTAL DATA RESOURCES, INC. SPECIFICALLY DISCLAIMS THE MAKING OF ANY SUCH WARRANTIES, INCLUDING WITHOUT LIMITATION, MERCHANTABILITY OR FITNESS FOR A PARTICULAR USE OR PURPOSE. ALL RISK IS ASSUMED BY THE USER. IN NO EVENT SHALL ENVIRONMENTAL DATA RESOURCES, INC. BE LIABLE TO ANYONE, WHETHER ARISING OUT OF ERRORS OR OMISSIONS, NEGLIGENCE, ACCIDENT OR ANY OTHER CAUSE, FOR ANY LOSS OF DAMAGE, INCLUDING, WITHOUT LIMITATION, SPECIAL, INCIDENTAL, CONSEQUENTIAL, OR EXEMPLARY DAMAGES. ANY LIABILITY ON THE PART OF ENVIRONMENTAL DATA RESOURCES, INC. IS STRICTLY LIMITED TO A REFUND OF THE AMOUNT PAID FOR THIS REPORT.** Purchaser accepts this Report "AS IS". Any analyses, estimates, ratings, environmental risk levels or risk codes provided in this Report are provided for illustrative purposes only, and are not intended to provide, nor should they be interpreted as providing any facts regarding, or prediction or forecast of, any environmental risk for any property. Only a Phase I Environmental Site Assessment performed by an environmental professional can provide information regarding the environmental risk for any property. Additionally, the information provided in this Report is not to be construed as legal advice.

Copyright 2017 by Environmental Data Resources, Inc. All rights reserved. Reproduction in any media or format, in whole or in part, of any report or map of Environmental Data Resources, Inc., or its affiliates, is prohibited without prior written permission.

EDR and its logos (including Sanborn and Sanborn Map) are trademarks of Environmental Data Resources, Inc. or its affiliates. All other trademarks used herein are the property of their respective owners.

## EXECUTIVE SUMMARY

A search of available environmental records was conducted by Environmental Data Resources, Inc (EDR). The report was designed to assist parties seeking to meet the search requirements of EPA's Standards and Practices for All Appropriate Inquiries (40 CFR Part 312), the ASTM Standard Practice for Environmental Site Assessments (E 1527-13) or custom requirements developed for the evaluation of environmental risk associated with a parcel of real estate.

### TARGET PROPERTY INFORMATION

#### ADDRESS

223-241 NORTH JACKSON STREET  
GLENDALE, CA 91206

#### COORDINATES

Latitude (North): 34.1496670 - 34° 8' 58.80"  
Longitude (West): 118.2504630 - 118° 15' 1.66"  
Universal Transverse Mercator: Zone 11  
UTM X (Meters): 384719.3  
UTM Y (Meters): 3779262.2  
Elevation: 576 ft. above sea level

### USGS TOPOGRAPHIC MAP ASSOCIATED WITH TARGET PROPERTY

Target Property Map: 5630791 BURBANK, CA  
Version Date: 2012  
  
Northeast Map: 5636829 PASADENA, CA  
Version Date: 2012

### AERIAL PHOTOGRAPHY IN THIS REPORT

Portions of Photo from: 20140515  
Source: USDA



MAPPED SITES SUMMARY

Target Property Address:  
223-241 NORTH JACKSON STREET  
GLENDALE, CA 91206

Click on Map ID to see full detail.

MAP ID	SITE NAME	ADDRESS	DATABASE ACRONYMS	RELATIVE ELEVATION	DIST (ft. & mi.) DIRECTION
A1	ADMINISTRATION CENTE	223 N JACKSON ST	HAZNET		TP
<a href="#">Reg</a>	SAN FERNANDO VALLEY	CRYSTAL SPRINGS WELL	NPL, SEMS, US ENG CONTROLS, ENVIROSTOR, HIST...	Same	4309, 0.816, WNW
A2	KELLY AVENUE DUMP	630 KELLOGG AVENUE	SWF/LF	Higher	114, 0.022, NE
3	GT AUTO DETAILERS CO	139 N JACKSON ST APT	EDR Hist Auto	Lower	134, 0.025, South
A4	PRESTIGE AUTO BODE	234 N KENWOOD ST APT	EDR Hist Auto	Lower	136, 0.026, WSW
B5	BILL S SIGNAL SERVIC	505 E WILSON AVE	EDR Hist Auto	Lower	239, 0.045, SSE
B6	PRODUCTION ENGN REMF	512 E WILSON AVE	EDR Hist Auto	Lower	270, 0.051, SSE
B7	MODERN CARPET CLEANI	520 E WILSON AVE STE	EDR Hist Cleaner	Lower	352, 0.067, SSE
C8	ARGO AUTO WHOLESALE	323 N JACKSON ST	EDR Hist Auto	Higher	384, 0.073, North
C9	QUICK DRY CARPET CLE	323 N JACKSON ST APT	EDR Hist Cleaner	Higher	384, 0.073, North
B10	CITY OF GLENDALE POL	131 N ISABEL ST	UST	Lower	414, 0.078, SSE
C11	VIP VALET & SVC	326 N KENWOOD ST APT	EDR Hist Cleaner	Higher	454, 0.086, NNW
D12	CITY OF GLENDALE	140 N. ISABEL	UST	Lower	492, 0.093, SE
D13	GLENDALE POLICE	140 NORTH ISABEL ST	HIST UST	Lower	492, 0.093, SE
D14	CITY OF GLENDALE POL	140 N ISABEL ST	CDL, SWEEPS UST, LOS ANGELES CO. HMS	Lower	492, 0.093, SE
D15	DAY & NITE GARAGE	131 HOWARD ST	EDR Hist Auto	Lower	533, 0.101, SE
D16	GLENDALE CITY YARD	120 NORTH ISABEL	UST	Lower	545, 0.103, SSE
D17	GLENDALE CITY (CIVIC	120 N ISABEL ST	SWEEPS UST, HIST UST, EMI	Lower	545, 0.103, SSE
D18	GLENDALE PUBLIC WORK	120 N ISABEL ST	UST	Lower	545, 0.103, SSE
E19	RICK S SERVICE	425 E BROADWAY	EDR Hist Auto	Lower	594, 0.112, South
E20	DUNN-EDWARDS CORPORA	501 EAST BROADWAY	RCRA-SQG, SWEEPS UST, FINDS, ECHO, LOS ANGELES CO	Lower	598, 0.113, South
E21	VERNON SAML	501 E BROADWAY	EDR Hist Auto	Lower	598, 0.113, South
D22	KNAPP S CITY HAND LA	114 N ISABEL	EDR Hist Cleaner	Lower	607, 0.115, SSE
E23	HAWKINS E C	505 E BROADWAY	EDR Hist Cleaner	Lower	610, 0.116, SSE
F24	ACE CLEANERS LAUNDER	208 E WILSON AVE	EDR Hist Cleaner	Lower	650, 0.123, SW
D25	CITY HALL	613 E BROADWAY	HIST UST	Lower	665, 0.126, SSE
D26	CITY OF GLENDALE CIT	613 E BROADWAY	SWEEPS UST, LOS ANGELES CO. HMS	Lower	665, 0.126, SSE
F27	MGN FIVE STAR CINEMA	128 N MARYLAND AVE	UST	Lower	798, 0.151, SW
F28	MANN GLENDALE 8 EXCH	128 N MARYLAND AVE	SWEEPS UST, CA FID UST	Lower	798, 0.151, SW
29	SEARS	204 CALIFORNIA ST	SWEEPS UST, LOS ANGELES CO. HMS	Lower	869, 0.165, West
30	COG CITY HALL	613 E BROADWAY	UST	Lower	888, 0.168, SSE
31	GWP PERKINS BUILDING	141 N GLENDALE AVE	UST	Higher	1079, 0.204, SE
G32	CALIFORNIA ENVIRONME	100 N BRAND BLVD UNI	RCRA-SQG, FINDS, ECHO	Lower	1217, 0.230, SW
H33	MOBIL OIL CO	250 N GLENDALE BLVD	HIST UST	Higher	1275, 0.241, East
H34	MOBIL OIL CO.	250 N GLENDALE AVE	HIST UST	Higher	1275, 0.241, East
H35	UNOCAL CORP SS 1798	200 N GLENDALE AVE	SWEEPS UST, HIST UST	Higher	1285, 0.243, ESE
H36	UNOCAL #1798	200 GLENDALE AVE N	LUST	Higher	1285, 0.243, ESE
H37	UNION OIL SERVICE ST	200 N GLENDALE AVE	HIST UST	Higher	1285, 0.243, ESE
H38	TOSCO CORPORATION SI	200 N. GLENDALE AVE.	UST	Higher	1285, 0.243, ESE

MAPPED SITES SUMMARY

Target Property Address:  
223-241 NORTH JACKSON STREET  
GLENDALE, CA 91206

Click on Map ID to see full detail.

MAP ID	SITE NAME	ADDRESS	DATABASE ACRONYMS	RELATIVE ELEVATION	DIST (ft. & mi.) DIRECTION
<a href="#">G39</a>	LEGACY PARTNERS 11	101 N BRAND BLVD	UST	Lower	1299, 0.246, SW
<a href="#">G40</a>	BCAL NORTH 101 BRAND	101 N BRAND BLVD	UST	Lower	1299, 0.246, SW
<a href="#">41</a>	PALACE CLEANERS GLEN	201 SOUTH GLENDALE A	RESPONSE, ENVIROSTOR, Cortese	Lower	1518, 0.287, SSE
<a href="#">42</a>	PACIFIC BELL	208 W. HARVARD ST. #	SLIC	Lower	1586, 0.300, SSW
<a href="#">43</a>	GTE	401 BRAND	HIST CORTESE	Lower	1607, 0.304, WNW
<a href="#">I44</a>	SHELL	350 GLENDALE	HIST CORTESE	Higher	1785, 0.338, ENE
<a href="#">I45</a>	SHELL	350 GLENDALE AVE N	LUST	Higher	1785, 0.338, ENE
<a href="#">I46</a>	TEXACO	401 GLENDALE AVE N	LUST	Higher	1831, 0.347, ENE
<a href="#">I47</a>	TEXACO	401 GLENDALE	HIST CORTESE	Higher	1831, 0.347, ENE
<a href="#">48</a>	MOBIL #11-GHW	250 GLENDALE AVE S	LUST, HIST CORTESE	Lower	1978, 0.375, SSE
<a href="#">49</a>	500 NORTH BRAND PART	550 BRAND BLVD N	LUST, HIST CORTESE	Lower	1995, 0.378, NW
<a href="#">50</a>	93848	201 N CENTRAL AVE	SLIC, HIST UST, WIP	Lower	2031, 0.385, WSW
<a href="#">51</a>	ARMIK AUTO REPAIR	306 N. CENTRAL AVE.	SLIC	Lower	2069, 0.392, West
<a href="#">52</a>	GAS S/S -VACANT	525 GLENDALE	LUST, HIST CORTESE	Higher	2461, 0.466, NE
<a href="#">53</a>	76 STATION #0353	200 CENTRAL AVE. S.	LUST	Lower	2485, 0.471, SW
<a href="#">54</a>	VACANT LOT	600 S BRAND BLVD	Notify 65, WIP	Lower	3419, 0.648, SSW
<a href="#">55</a>	CERRITOS ELEMENTARY	FOREST AVENUE	ENVIROSTOR, SCH	Lower	4682, 0.887, SSE
<a href="#">56</a>	PACIFIC AIRMOTIVE	926 SOUTH BRAND BLVD	ENVIROSTOR	Lower	4896, 0.927, SSW

# EXECUTIVE SUMMARY

## **TARGET PROPERTY SEARCH RESULTS**

The target property was identified in the following records. For more information on this property see page 8 of the attached EDR Radius Map report:

<u>Site</u>	<u>Database(s)</u>	<u>EPA ID</u>
ADMINISTRATION CENTE 223 N JACKSON ST GLENDALE, CA 91206	HAZNET GEPaid: CAD982037533	N/A

## **DATABASES WITH NO MAPPED SITES**

No mapped sites were found in EDR's search of available ("reasonably ascertainable ") government records either on the target property or within the search radius around the target property for the following databases:

## **STANDARD ENVIRONMENTAL RECORDS**

### ***Federal NPL site list***

Proposed NPL..... Proposed National Priority List Sites  
NPL LIENS..... Federal Superfund Liens

### ***Federal Delisted NPL site list***

Delisted NPL..... National Priority List Deletions

### ***Federal CERCLIS list***

FEDERAL FACILITY..... Federal Facility Site Information listing  
SEMS..... Superfund Enterprise Management System

### ***Federal CERCLIS NFRAP site list***

SEMS-ARCHIVE..... Superfund Enterprise Management System Archive

### ***Federal RCRA CORRACTS facilities list***

CORRACTS..... Corrective Action Report

### ***Federal RCRA non-CORRACTS TSD facilities list***

RCRA-TSDF..... RCRA - Treatment, Storage and Disposal

### ***Federal RCRA generators list***

RCRA-LQG..... RCRA - Large Quantity Generators  
RCRA-CESQG..... RCRA - Conditionally Exempt Small Quantity Generator

## EXECUTIVE SUMMARY

### ***Federal institutional controls / engineering controls registries***

LUCIS..... Land Use Control Information System  
US ENG CONTROLS..... Engineering Controls Sites List  
US INST CONTROL..... Sites with Institutional Controls

### ***Federal ERNS list***

ERNS..... Emergency Response Notification System

### ***State and tribal leaking storage tank lists***

INDIAN LUST..... Leaking Underground Storage Tanks on Indian Land

### ***State and tribal registered storage tank lists***

FEMA UST..... Underground Storage Tank Listing  
AST..... Aboveground Petroleum Storage Tank Facilities  
INDIAN UST..... Underground Storage Tanks on Indian Land

### ***State and tribal voluntary cleanup sites***

VCP..... Voluntary Cleanup Program Properties  
INDIAN VCP..... Voluntary Cleanup Priority Listing

### ***State and tribal Brownfields sites***

BROWNFIELDS..... Considered Brownfields Sites Listing

### **ADDITIONAL ENVIRONMENTAL RECORDS**

#### ***Local Brownfield lists***

US BROWNFIELDS..... A Listing of Brownfields Sites

#### ***Local Lists of Landfill / Solid Waste Disposal Sites***

WMUDS/SWAT..... Waste Management Unit Database  
SWRCY..... Recycler Database  
HAULERS..... Registered Waste Tire Haulers Listing  
INDIAN ODI..... Report on the Status of Open Dumps on Indian Lands  
ODI..... Open Dump Inventory  
DEBRIS REGION 9..... Torres Martinez Reservation Illegal Dump Site Locations  
IHS OPEN DUMPS..... Open Dumps on Indian Land

#### ***Local Lists of Hazardous waste / Contaminated Sites***

AOCONCERN..... San Gabriel Valley Areas of Concern  
US HIST CDL..... Delisted National Clandestine Laboratory Register  
SCH..... School Property Evaluation Program  
CDL..... Clandestine Drug Labs  
Toxic Pits..... Toxic Pits Cleanup Act Sites  
US CDL..... National Clandestine Laboratory Register

## EXECUTIVE SUMMARY

### **Local Land Records**

LIENS..... Environmental Liens Listing  
LIENS 2..... CERCLA Lien Information  
DEED..... Deed Restriction Listing

### **Records of Emergency Release Reports**

HMIRS..... Hazardous Materials Information Reporting System  
CHMIRS..... California Hazardous Material Incident Report System  
LDS..... Land Disposal Sites Listing  
MCS..... Military Cleanup Sites Listing  
SPILLS 90..... SPILLS 90 data from FirstSearch

### **Other Ascertainable Records**

RCRA NonGen / NLR..... RCRA - Non Generators / No Longer Regulated  
FUDS..... Formerly Used Defense Sites  
DOD..... Department of Defense Sites  
SCRD DRYCLEANERS..... State Coalition for Remediation of Drycleaners Listing  
US FIN ASSUR..... Financial Assurance Information  
EPA WATCH LIST..... EPA WATCH LIST  
2020 COR ACTION..... 2020 Corrective Action Program List  
TSCA..... Toxic Substances Control Act  
TRIS..... Toxic Chemical Release Inventory System  
SSTS..... Section 7 Tracking Systems  
RMP..... Risk Management Plans  
RAATS..... RCRA Administrative Action Tracking System  
PRP..... Potentially Responsible Parties  
PADS..... PCB Activity Database System  
ICIS..... Integrated Compliance Information System  
FTTS..... FIFRA/ TSCA Tracking System - FIFRA (Federal Insecticide, Fungicide, & Rodenticide Act)/TSCA (Toxic Substances Control Act)  
MLTS..... Material Licensing Tracking System  
COAL ASH DOE..... Steam-Electric Plant Operation Data  
COAL ASH EPA..... Coal Combustion Residues Surface Impoundments List  
PCB TRANSFORMER..... PCB Transformer Registration Database  
RADINFO..... Radiation Information Database  
HIST FTTS..... FIFRA/TSCA Tracking System Administrative Case Listing  
DOT OPS..... Incident and Accident Data  
CONSENT..... Superfund (CERCLA) Consent Decrees  
INDIAN RESERV..... Indian Reservations  
FUSRAP..... Formerly Utilized Sites Remedial Action Program  
UMTRA..... Uranium Mill Tailings Sites  
LEAD SMELTERS..... Lead Smelter Sites  
US AIRS..... Aerometric Information Retrieval System Facility Subsystem  
US MINES..... Mines Master Index File  
ABANDONED MINES..... Abandoned Mines  
FINDS..... Facility Index System/Facility Registry System  
UXO..... Unexploded Ordnance Sites  
DOCKET HWC..... Hazardous Waste Compliance Docket Listing  
ECHO..... Enforcement & Compliance History Information  
FUELS PROGRAM..... EPA Fuels Program Registered Listing  
CA BOND EXP. PLAN..... Bond Expenditure Plan

## EXECUTIVE SUMMARY

CUPA Listings.....	CUPA Resources List
DRYCLEANERS.....	Cleaner Facilities
EMI.....	Emissions Inventory Data
ENF.....	Enforcement Action Listing
Financial Assurance.....	Financial Assurance Information Listing
ICE.....	ICE
LOS ANGELES CO. HMS.....	HMS: Street Number List
HWP.....	EnviroStor Permitted Facilities Listing
HWT.....	Registered Hazardous Waste Transporter Database
MINES.....	Mines Site Location Listing
MWMP.....	Medical Waste Management Program Listing
NPDES.....	NPDES Permits Listing
PEST LIC.....	Pesticide Regulation Licenses Listing
PROC.....	Certified Processors Database
LA Co. Site Mitigation.....	Site Mitigation List
UIC.....	UIC Listing
WASTEWATER PITS.....	Oil Wastewater Pits Listing
WDS.....	Waste Discharge System
WIP.....	Well Investigation Program Case List

### EDR HIGH RISK HISTORICAL RECORDS

#### ***EDR Exclusive Records***

EDR MGP..... EDR Proprietary Manufactured Gas Plants

### EDR RECOVERED GOVERNMENT ARCHIVES

#### ***Exclusive Recovered Govt. Archives***

RGA LF..... Recovered Government Archive Solid Waste Facilities List  
RGA LUST..... Recovered Government Archive Leaking Underground Storage Tank

### SURROUNDING SITES: SEARCH RESULTS

Surrounding sites were identified in the following databases.

Elevations have been determined from the USGS Digital Elevation Model and should be evaluated on a relative (not an absolute) basis. Relative elevation information between sites of close proximity should be field verified. Sites with an elevation equal to or higher than the target property have been differentiated below from sites with an elevation lower than the target property.

Page numbers and map identification numbers refer to the EDR Radius Map report where detailed data on individual sites can be reviewed.

Sites listed in ***bold italics*** are in multiple databases.

Unmappable (orphan) sites are not considered in the foregoing analysis.

### STANDARD ENVIRONMENTAL RECORDS

#### ***Federal NPL site list***

## EXECUTIVE SUMMARY

NPL: Also known as Superfund, the National Priority List database is a subset of CERCLIS and identifies over 1,200 sites for priority cleanup under the Superfund program. The source of this database is the U.S. EPA.

A review of the NPL list, as provided by EDR, and dated 04/05/2017 has revealed that there is 1 NPL site within approximately 1 mile of the target property.

<u>Equal/Higher Elevation</u>	<u>Address</u>	<u>Direction / Distance</u>	<u>Map ID</u>	<u>Page</u>
<b>SAN FERNANDO VALLEY</b>	<b>CRYSTAL SPRINGS WELL</b>	<b>WNW 1/2 - 1 (0.816 mi.)</b>	<b>0</b>	<b>9</b>

### ***Federal RCRA generators list***

RCRA-SQG: RCRAInfo is EPA's comprehensive information system, providing access to data supporting the Resource Conservation and Recovery Act (RCRA) of 1976 and the Hazardous and Solid Waste Amendments (HSWA) of 1984. The database includes selective information on sites which generate, transport, store, treat and/or dispose of hazardous waste as defined by the Resource Conservation and Recovery Act (RCRA). Small quantity generators (SQGs) generate between 100 kg and 1,000 kg of hazardous waste per month.

A review of the RCRA-SQG list, as provided by EDR, and dated 12/12/2016 has revealed that there are 2 RCRA-SQG sites within approximately 0.25 miles of the target property.

<u>Lower Elevation</u>	<u>Address</u>	<u>Direction / Distance</u>	<u>Map ID</u>	<u>Page</u>
<b>DUNN-EDWARDS CORPORA</b>	<b>501 EAST BROADWAY</b>	<b>S 0 - 1/8 (0.113 mi.)</b>	<b>E20</b>	<b>66</b>
<b>CALIFORNIA ENVIRONME</b>	<b>100 N BRAND BLVD UNI</b>	<b>SW 1/8 - 1/4 (0.230 mi.)</b>	<b>G32</b>	<b>73</b>

### ***State- and tribal - equivalent NPL***

RESPONSE: Identifies confirmed release sites where DTSC is involved in remediation, either in a lead or oversight capacity. These confirmed release sites are generally high-priority and high potential risk.

A review of the RESPONSE list, as provided by EDR, has revealed that there is 1 RESPONSE site within approximately 1 mile of the target property.

<u>Lower Elevation</u>	<u>Address</u>	<u>Direction / Distance</u>	<u>Map ID</u>	<u>Page</u>
<b>PALACE CLEANERS GLEN</b>	<b>201 SOUTH GLENDALE A</b>	<b>SSE 1/4 - 1/2 (0.287 mi.)</b>	<b>41</b>	<b>81</b>

Database: RESPONSE, Date of Government Version: 01/30/2017  
 Status: Active  
 Facility Id: 60002013

### ***State- and tribal - equivalent CERCLIS***

ENVIROSTOR: The Department of Toxic Substances Control's (DTSC's) Site Mitigation and Brownfields Reuse Program's (SMBRP's) EnviroStor database identifies sites that have known contamination or sites for which there may be reasons to investigate further. The database includes the following site types: Federal Superfund sites (National Priorities List (NPL)); State Response, including Military Facilities and State Superfund; Voluntary Cleanup; and School sites. EnviroStor provides similar information to the information that was available in CalSites, and provides additional site information, including, but not limited to,

## EXECUTIVE SUMMARY

identification of formerly-contaminated properties that have been released for reuse, properties where environmental deed restrictions have been recorded to prevent inappropriate land uses, and risk characterization information that is used to assess potential impacts to public health and the environment at contaminated sites.

A review of the ENVIROSTOR list, as provided by EDR, and dated 01/30/2017 has revealed that there are 4 ENVIROSTOR sites within approximately 1 mile of the target property.

<u>Equal/Higher Elevation</u>	<u>Address</u>	<u>Direction / Distance</u>	<u>Map ID</u>	<u>Page</u>
<b>SAN FERNANDO VALLEY</b> Facility Id: 19990012 Status: Active	<b>CRYSTAL SPRINGS WELL</b>	<b>WNW 1/2 - 1 (0.816 mi.)</b>	<b>0</b>	<b>9</b>
<u>Lower Elevation</u>	<u>Address</u>	<u>Direction / Distance</u>	<u>Map ID</u>	<u>Page</u>
<b>PALACE CLEANERS GLEN</b> Facility Id: 60002013 Status: Active	<b>201 SOUTH GLENDALE A</b>	<b>SSE 1/4 - 1/2 (0.287 mi.)</b>	<b>41</b>	<b>81</b>
<b>CERRITOS ELEMENTARY</b> Facility Id: 19820048 Status: No Action Required	<b>FOREST AVENUE</b>	<b>SSE 1/2 - 1 (0.887 mi.)</b>	<b>55</b>	<b>104</b>
<b>PACIFIC AIRMOTIVE</b> Facility Id: 19760014 Status: Refer: Other Agency	<b>926 SOUTH BRAND BLVD</b>	<b>SSW 1/2 - 1 (0.927 mi.)</b>	<b>56</b>	<b>106</b>

### **State and tribal landfill and/or solid waste disposal site lists**

SWF/LF: The Solid Waste Facilities/Landfill Sites records typically contain an inventory of solid waste disposal facilities or landfills in a particular state. The data come from the Integrated Waste Management Board's Solid Waste Information System (SWIS) database.

A review of the SWF/LF list, as provided by EDR, has revealed that there is 1 SWF/LF site within approximately 0.5 miles of the target property.

<u>Equal/Higher Elevation</u>	<u>Address</u>	<u>Direction / Distance</u>	<u>Map ID</u>	<u>Page</u>
<b>KELLY AVENUE DUMP</b> Database: LOS ANGELES CO. LF, Date of Government Version: 04/17/2017 Database: SWF/LF (SWIS), Date of Government Version: 02/13/2017 Facility ID: 19-AA-5310 Facility ID: 19-AA-5311 Site ID: 1970 Status: Closed Operational Status: Closed Regulation Status: Unpermitted	<b>630 KELLOGG AVENUE</b>	<b>NE 0 - 1/8 (0.022 mi.)</b>	<b>A2</b>	<b>55</b>



## EXECUTIVE SUMMARY

### **State and tribal leaking storage tank lists**

LUST: Leaking Underground Storage Tank (LUST) Sites included in GeoTracker. GeoTracker is the Water Boards data management system for sites that impact, or have the potential to impact, water quality in California, with emphasis on groundwater.

A review of the LUST list, as provided by EDR, has revealed that there are 7 LUST sites within approximately 0.5 miles of the target property.

<u>Equal/Higher Elevation</u>	<u>Address</u>	<u>Direction / Distance</u>	<u>Map ID</u>	<u>Page</u>
UNOCAL #1798 Database: LUST, Date of Government Version: 03/13/2017 Status: Completed - Case Closed Global Id: T10000005432	200 GLENDALE AVE N	ESE 1/8 - 1/4 (0.243 mi.)	H36	79
SHELL Database: LUST REG 4, Date of Government Version: 09/07/2004 Database: LUST, Date of Government Version: 03/13/2017 Status: Completed - Case Closed Facility Id: R-10603 Status: Leak being confirmed Global Id: T0603704942 Global ID: T0603704942	350 GLENDALE AVE N	ENE 1/4 - 1/2 (0.338 mi.)	I45	85
TEXACO Database: LUST REG 4, Date of Government Version: 09/07/2004 Database: LUST, Date of Government Version: 03/13/2017 Status: Completed - Case Closed Facility Id: R-11012 Status: Preliminary site assessment underway Global Id: T0603704999 Global ID: T0603704999	401 GLENDALE AVE N	ENE 1/4 - 1/2 (0.347 mi.)	I46	87
<b>GAS S/S - VACANT</b> Database: LUST REG 4, Date of Government Version: 09/07/2004 Database: LUST, Date of Government Version: 03/13/2017 Status: Completed - Case Closed Facility Id: 912060043 Status: Case Closed Global Id: T0603702057 Global ID: T0603702057	<b>525 GLENDALE</b>	<b>NE 1/4 - 1/2 (0.466 mi.)</b>	<b>52</b>	<b>97</b>
<u>Lower Elevation</u>	<u>Address</u>	<u>Direction / Distance</u>	<u>Map ID</u>	<u>Page</u>
<b>MOBIL #11-GHW</b> Database: LUST REG 4, Date of Government Version: 09/07/2004 Database: LUST, Date of Government Version: 03/13/2017 Status: Completed - Case Closed Facility Id: R-11158 Status: Pollution Characterization Global Id: T0603705028 Global ID: T0603705028	<b>250 GLENDALE AVE S</b>	<b>SSE 1/4 - 1/2 (0.375 mi.)</b>	<b>48</b>	<b>90</b>
<b>500 NORTH BRAND PART</b> Database: LUST REG 4, Date of Government Version: 09/07/2004 Database: LUST, Date of Government Version: 03/13/2017 Status: Completed - Case Closed	<b>550 BRAND BLVD N</b>	<b>NW 1/4 - 1/2 (0.378 mi.)</b>	<b>49</b>	<b>92</b>

## EXECUTIVE SUMMARY

Facility Id: R-10794  
 Status: Leak being confirmed  
 Global Id: T0603704963  
 Global ID: T0603704963

76 STATION #0353	200 CENTRAL AVE. S.	SW 1/4 - 1/2 (0.471 mi.)	53	99
------------------	---------------------	--------------------------	----	----

Database: LUST REG 4, Date of Government Version: 09/07/2004  
 Database: LUST, Date of Government Version: 03/13/2017  
 Status: Completed - Case Closed  
 Facility Id: 912040107  
 Status: Leak being confirmed  
 Global Id: T0603728619  
 Global ID: T0603728619

SLIC: Cleanup Program Sites (CPS; also known as Site Cleanups [SC] and formerly known as Spills, Leaks, Investigations, and Cleanups [SLIC] sites) included in GeoTracker. GeoTracker is the Water Boards data management system for sites that impact, or have the potential to impact, water quality in California, with emphasis on groundwater.

A review of the SLIC list, as provided by EDR, has revealed that there are 3 SLIC sites within approximately 0.5 miles of the target property.

<u>Lower Elevation</u>	<u>Address</u>	<u>Direction / Distance</u>	<u>Map ID</u>	<u>Page</u>
PACIFIC BELL Database: SLIC, Date of Government Version: 03/13/2017 Facility Status: Completed - Case Closed Global Id: SL603799126	208 W. HARVARD ST. #	SSW 1/4 - 1/2 (0.300 mi.)	42	84
<b>93848</b> Database: SLIC, Date of Government Version: 03/13/2017 Facility Status: Completed - Case Closed Global Id: SL603799109	<b>201 N CENTRAL AVE</b>	<b>WSW 1/4 - 1/2 (0.385 mi.)</b>	<b>50</b>	<b>95</b>
ARMIK AUTO REPAIR Database: SLIC, Date of Government Version: 03/13/2017 Facility Status: Completed - Case Closed Global Id: SL603799108	306 N. CENTRAL AVE.	W 1/4 - 1/2 (0.392 mi.)	51	96

### **State and tribal registered storage tank lists**

UST: The Underground Storage Tank database contains registered USTs. USTs are regulated under Subtitle I of the Resource Conservation and Recovery Act (RCRA). The data come from the State Water Resources Control Board's Hazardous Substance Storage Container Database.

A review of the UST list, as provided by EDR, has revealed that there are 10 UST sites within approximately 0.25 miles of the target property.

<u>Equal/Higher Elevation</u>	<u>Address</u>	<u>Direction / Distance</u>	<u>Map ID</u>	<u>Page</u>
GWP PERKINS BUILDING Database: UST, Date of Government Version: 03/12/2017 Facility Id: 10403446 Facility Id: 19-070-000141	141 N GLENDALE AVE	SE 1/8 - 1/4 (0.204 mi.)	31	73
TOSCO CORPORATION SI Database: UST, Date of Government Version: 03/12/2017	200 N. GLENDALE AVE.	ESE 1/8 - 1/4 (0.243 mi.)	H38	80

## EXECUTIVE SUMMARY

Facility Id: 19-070-000200

<u>Lower Elevation</u>	<u>Address</u>	<u>Direction / Distance</u>	<u>Map ID</u>	<u>Page</u>
CITY OF GLENDALE POL Database: UST, Date of Government Version: 03/12/2017	131 N ISABEL ST	SSE 0 - 1/8 (0.078 mi.)	B10	59
CITY OF GLENDALE Database: UST, Date of Government Version: 03/12/2017 Facility Id: 19-070-000140	140 N. ISABEL	SE 0 - 1/8 (0.093 mi.)	D12	59
GLENDALE CITY YARD Database: UST, Date of Government Version: 03/12/2017 Facility Id: 19-070-000120	120 NORTH ISABEL	SSE 0 - 1/8 (0.103 mi.)	D16	61
GLENDALE PUBLIC WORK Database: UST, Date of Government Version: 03/12/2017	120 N ISABEL ST	SSE 0 - 1/8 (0.103 mi.)	D18	65
MGN FIVE STAR CINEMA Database: UST, Date of Government Version: 03/12/2017	128 N MARYLAND AVE	SW 1/8 - 1/4 (0.151 mi.)	F27	71
COG CITY HALL Database: UST, Date of Government Version: 03/12/2017	613 E BROADWAY	SSE 1/8 - 1/4 (0.168 mi.)	30	72
LEGACY PARTNERS 11 Database: UST, Date of Government Version: 03/12/2017	101 N BRAND BLVD	SW 1/8 - 1/4 (0.246 mi.)	G39	81
BCAL NORTH 101 BRAND Database: UST, Date of Government Version: 03/12/2017	101 N BRAND BLVD	SW 1/8 - 1/4 (0.246 mi.)	G40	81

### ADDITIONAL ENVIRONMENTAL RECORDS

#### ***Local Lists of Hazardous waste / Contaminated Sites***

HIST Cal-Sites: Formerly known as ASPIS, this database contains both known and potential hazardous substance sites. The source is the California Department of Toxic Substance Control. No longer updated by the state agency. It has been replaced by ENVIROSTOR.

A review of the HIST Cal-Sites list, as provided by EDR, and dated 08/08/2005 has revealed that there is 1 HIST Cal-Sites site within approximately 1 mile of the target property.

<u>Equal/Higher Elevation</u>	<u>Address</u>	<u>Direction / Distance</u>	<u>Map ID</u>	<u>Page</u>
<b>SAN FERNANDO VALLEY</b>	<b>CRYSTAL SPRINGS WELL</b>	<b>WNW 1/2 - 1 (0.816 mi.)</b>	<b>0</b>	<b>9</b>

#### ***Local Lists of Registered Storage Tanks***

SWEEPS UST: Statewide Environmental Evaluation and Planning System. This underground storage tank listing was updated and maintained by a company contacted by the SWRCB in the early 1990's. The listing is no longer updated or maintained. The local agency is the contact for more information on a site on the SWEEPS list.

A review of the SWEEPS UST list, as provided by EDR, and dated 06/01/1994 has revealed that there are

## EXECUTIVE SUMMARY

7 SWEEPS UST sites within approximately 0.25 miles of the target property.

<u>Equal/Higher Elevation</u>	<u>Address</u>	<u>Direction / Distance</u>	<u>Map ID</u>	<u>Page</u>
<b>UNOCAL CORP SS 1798</b> Status: A Tank Status: A Comp Number: 10986	<b>200 N GLENDALE AVE</b>	<b>ESE 1/8 - 1/4 (0.243 mi.)</b>	<b>H35</b>	<b>76</b>
<b>Lower Elevation</b>	<b>Address</b>	<b>Direction / Distance</b>	<b>Map ID</b>	<b>Page</b>
<b>CITY OF GLENDALE POL</b> Status: A Tank Status: A Comp Number: 10425	<b>140 N ISABEL ST</b>	<b>SE 0 - 1/8 (0.093 mi.)</b>	<b>D14</b>	<b>60</b>
<b>GLENDALE CITY (CIVIC)</b> Status: A Tank Status: A Comp Number: 10431	<b>120 N ISABEL ST</b>	<b>SSE 0 - 1/8 (0.103 mi.)</b>	<b>D17</b>	<b>61</b>
<b>DUNN-EDWARDS CORPORA</b> Status: A Comp Number: 10450	<b>501 EAST BROADWAY</b>	<b>S 0 - 1/8 (0.113 mi.)</b>	<b>E20</b>	<b>66</b>
<b>CITY OF GLENDALE CIT</b> Status: A Tank Status: A Comp Number: 10432	<b>613 E BROADWAY</b>	<b>SSE 1/8 - 1/4 (0.126 mi.)</b>	<b>D26</b>	<b>70</b>
<b>MANN GLENDALE 8 EXCH</b> Status: A Tank Status: A Comp Number: 1961	<b>128 N MARYLAND AVE</b>	<b>SW 1/8 - 1/4 (0.151 mi.)</b>	<b>F28</b>	<b>71</b>
<b>SEARS</b> Status: A Comp Number: 13466	<b>204 CALIFORNIA ST</b>	<b>W 1/8 - 1/4 (0.165 mi.)</b>	<b>29</b>	<b>72</b>

HIST UST: Historical UST Registered Database.

A review of the HIST UST list, as provided by EDR, and dated 10/15/1990 has revealed that there are 7 HIST UST sites within approximately 0.25 miles of the target property.

<u>Equal/Higher Elevation</u>	<u>Address</u>	<u>Direction / Distance</u>	<u>Map ID</u>	<u>Page</u>
MOBIL OIL CO	250 N GLENDALE BLVD	E 1/8 - 1/4 (0.241 mi.)	H33	74
MOBIL OIL CO. Facility Id: 00000055590	250 N GLENDALE AVE	E 1/8 - 1/4 (0.241 mi.)	H34	75
<b>UNOCAL CORP SS 1798</b> Facility Id: 00000003883	<b>200 N GLENDALE AVE</b>	<b>ESE 1/8 - 1/4 (0.243 mi.)</b>	<b>H35</b>	<b>76</b>
UNION OIL SERVICE ST Facility Id: 00000055703	200 N GLENDALE AVE	ESE 1/8 - 1/4 (0.243 mi.)	H37	80
<b>Lower Elevation</b>	<b>Address</b>	<b>Direction / Distance</b>	<b>Map ID</b>	<b>Page</b>
GLENDALE POLICE	140 NORTH ISABEL ST	SE 0 - 1/8 (0.093 mi.)	D13	60

## EXECUTIVE SUMMARY

Facility Id: 00000020627

<b>GLENDALE CITY (CIVIC)</b>	<b>120 N ISABEL ST</b>	<b>SSE 0 - 1/8 (0.103 mi.)</b>	<b>D17</b>	<b>61</b>
Facility Id: 00000020625				

CITY HALL	613 E BROADWAY	SSE 1/8 - 1/4 (0.126 mi.)	D25	70
Facility Id: 00000020622				

CA FID UST: The Facility Inventory Database contains active and inactive underground storage tank locations. The source is the State Water Resource Control Board.

A review of the CA FID UST list, as provided by EDR, and dated 10/31/1994 has revealed that there is 1 CA FID UST site within approximately 0.25 miles of the target property.

<u>Lower Elevation</u>	<u>Address</u>	<u>Direction / Distance</u>	<u>Map ID</u>	<u>Page</u>
<b>MANN GLENDALE 8 EXCH</b>	<b>128 N MARYLAND AVE</b>	<b>SW 1/8 - 1/4 (0.151 mi.)</b>	<b>F28</b>	<b>71</b>
Facility Id: 19005252				
Status: A				

### **Other Ascertainable Records**

ROD: Record of Decision. ROD documents mandate a permanent remedy at an NPL (Superfund) site containing technical and health information to aid the cleanup.

A review of the ROD list, as provided by EDR, and dated 11/25/2013 has revealed that there is 1 ROD site within approximately 1 mile of the target property.

<u>Equal/Higher Elevation</u>	<u>Address</u>	<u>Direction / Distance</u>	<u>Map ID</u>	<u>Page</u>
<b>SAN FERNANDO VALLEY</b>	<b>CRYSTAL SPRINGS WELL</b>	<b>WNW 1/2 - 1 (0.816 mi.)</b>	<b>0</b>	<b>9</b>

Cortese: The sites for the list are designated by the State Water Resource Control Board (LUST), the Integrated Waste Board (SWF/LS), and the Department of Toxic Substances Control (Cal-Sites).

A review of the Cortese list, as provided by EDR, and dated 12/28/2016 has revealed that there is 1 Cortese site within approximately 0.5 miles of the target property.

<u>Lower Elevation</u>	<u>Address</u>	<u>Direction / Distance</u>	<u>Map ID</u>	<u>Page</u>
<b>PALACE CLEANERS GLEN</b>	<b>201 SOUTH GLENDALE A</b>	<b>SSE 1/4 - 1/2 (0.287 mi.)</b>	<b>41</b>	<b>81</b>
Envirostor Id: 60002013				
Cleanup Status: ACTIVE				

HIST CORTESE: The sites for the list are designated by the State Water Resource Control Board [LUST], the Integrated Waste Board [SWF/LS], and the Department of Toxic Substances Control [CAL SITES]. This listing is no longer updated by the state agency.

A review of the HIST CORTESE list, as provided by EDR, and dated 04/01/2001 has revealed that there are 6 HIST CORTESE sites within approximately 0.5 miles of the target property.

## EXECUTIVE SUMMARY

<u>Equal/Higher Elevation</u>	<u>Address</u>	<u>Direction / Distance</u>	<u>Map ID</u>	<u>Page</u>
SHELL	350 GLENDALE	ENE 1/4 - 1/2 (0.338 mi.)	I44	85
TEXACO Reg Id: R-11012	401 GLENDALE	ENE 1/4 - 1/2 (0.347 mi.)	I47	90
<b>GAS S/S -VACANT</b> Reg Id: 912060043	<b>525 GLENDALE</b>	<b>NE 1/4 - 1/2 (0.466 mi.)</b>	<b>52</b>	<b>97</b>

<u>Lower Elevation</u>	<u>Address</u>	<u>Direction / Distance</u>	<u>Map ID</u>	<u>Page</u>
GTE Reg Id: 913400116	401 BRAND	WNW 1/4 - 1/2 (0.304 mi.)	43	84
<b>MOBIL #11-GHW</b> Reg Id: R-11158	<b>250 GLENDALE AVE S</b>	<b>SSE 1/4 - 1/2 (0.375 mi.)</b>	<b>48</b>	<b>90</b>
<b>500 NORTH BRAND PART</b> Reg Id: R-10794	<b>550 BRAND BLVD N</b>	<b>NW 1/4 - 1/2 (0.378 mi.)</b>	<b>49</b>	<b>92</b>

Notify 65: Listings of all Proposition 65 incidents reported to counties by the State Water Resources Control Board and the Regional Water Quality Control Board. This database is no longer updated by the reporting agency.

A review of the Notify 65 list, as provided by EDR, and dated 12/16/2016 has revealed that there is 1 Notify 65 site within approximately 1 mile of the target property.

<u>Lower Elevation</u>	<u>Address</u>	<u>Direction / Distance</u>	<u>Map ID</u>	<u>Page</u>
<b>VACANT LOT</b>	<b>600 S BRAND BLVD</b>	<b>SSW 1/2 - 1 (0.648 mi.)</b>	<b>54</b>	<b>103</b>

### EDR HIGH RISK HISTORICAL RECORDS

#### ***EDR Exclusive Records***

EDR Hist Auto: EDR has searched selected national collections of business directories and has collected listings of potential gas station/filling station/service station sites that were available to EDR researchers. EDR's review was limited to those categories of sources that might, in EDR's opinion, include gas station/filling station/service station establishments. The categories reviewed included, but were not limited to gas, gas station, gasoline station, filling station, auto, automobile repair, auto service station, service station, etc. This database falls within a category of information EDR classifies as "High Risk Historical Records", or HRHR. EDR's HRHR effort presents unique and sometimes proprietary data about past sites and operations that typically create environmental concerns, but may not show up in current government records searches.

A review of the EDR Hist Auto list, as provided by EDR, has revealed that there are 8 EDR Hist Auto sites within approximately 0.125 miles of the target property.

<u>Equal/Higher Elevation</u>	<u>Address</u>	<u>Direction / Distance</u>	<u>Map ID</u>	<u>Page</u>
ARGO AUTO WHOLESALE	323 N JACKSON ST	N 0 - 1/8 (0.073 mi.)	C8	58
<u>Lower Elevation</u>	<u>Address</u>	<u>Direction / Distance</u>	<u>Map ID</u>	<u>Page</u>
GT AUTO DETAILERS CO	139 N JACKSON ST APT	S 0 - 1/8 (0.025 mi.)	3	57

## EXECUTIVE SUMMARY

<u>Lower Elevation</u>	<u>Address</u>	<u>Direction / Distance</u>	<u>Map ID</u>	<u>Page</u>
PRESTIGE AUTO BODE	234 N KENWOOD ST APT	WSW 0 - 1/8 (0.026 mi.)	A4	57
BILL S SIGNAL SERVIC	505 E WILSON AVE	SSE 0 - 1/8 (0.045 mi.)	B5	57
PRODUCTION ENGN REMF	512 E WILSON AVE	SSE 0 - 1/8 (0.051 mi.)	B6	58
DAY & NITE GARAGE	131 HOWARD ST	SE 0 - 1/8 (0.101 mi.)	D15	61
RICK S SERVICE	425 E BROADWAY	S 0 - 1/8 (0.112 mi.)	E19	65
VERNON SAML	501 E BROADWAY	S 0 - 1/8 (0.113 mi.)	E21	68

EDR Hist Cleaner: EDR has searched selected national collections of business directories and has collected listings of potential dry cleaner sites that were available to EDR researchers. EDR's review was limited to those categories of sources that might, in EDR's opinion, include dry cleaning establishments. The categories reviewed included, but were not limited to dry cleaners, cleaners, laundry, laundromat, cleaning/laundry, wash & dry etc. This database falls within a category of information EDR classifies as "High Risk Historical Records", or HRHR. EDR's HRHR effort presents unique and sometimes proprietary data about past sites and operations that typically create environmental concerns, but may not show up in current government records searches.

A review of the EDR Hist Cleaner list, as provided by EDR, has revealed that there are 6 EDR Hist Cleaner sites within approximately 0.125 miles of the target property.

<u>Equal/Higher Elevation</u>	<u>Address</u>	<u>Direction / Distance</u>	<u>Map ID</u>	<u>Page</u>
QUICK DRY CARPET CLE	323 N JACKSON ST APT	N 0 - 1/8 (0.073 mi.)	C9	58
VIP VALET & SVC	326 N KENWOOD ST APT	NNW 0 - 1/8 (0.086 mi.)	C11	59

<u>Lower Elevation</u>	<u>Address</u>	<u>Direction / Distance</u>	<u>Map ID</u>	<u>Page</u>
MODERN CARPET CLEANI	520 E WILSON AVE STE	SSE 0 - 1/8 (0.067 mi.)	B7	58
KNAPP S CITY HAND LA	114 N ISABEL	SSE 0 - 1/8 (0.115 mi.)	D22	69
HAWKINS E C	505 E BROADWAY	SSE 0 - 1/8 (0.116 mi.)	E23	69
ACE CLEANERS LAUNDER	208 E WILSON AVE	SW 0 - 1/8 (0.123 mi.)	F24	69

## EXECUTIVE SUMMARY

Due to poor or inadequate address information, the following sites were not mapped. Count: 1 records.

Site Name

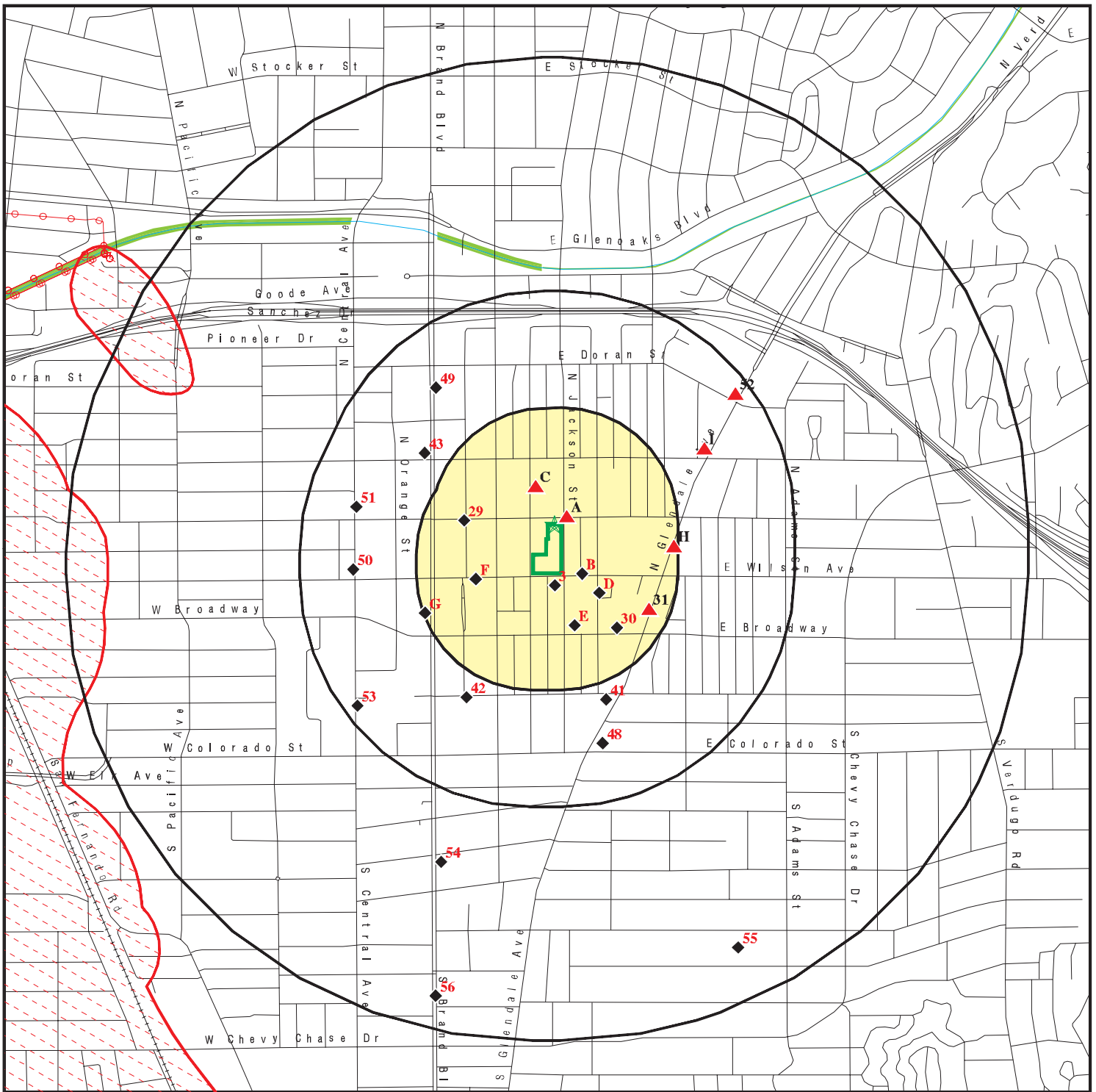
PACIFIC EDISON SCHOOL

Database(s)


ENVIROSTOR, SCH




# OVERVIEW MAP - 4987881.2S



 Target Property

 Sites at elevations higher than or equal to the target property

 Sites at elevations lower than the target property

 Manufactured Gas Plants

 National Priority List Sites

 Dept. Defense Sites

 Indian Reservations BIA


 Power transmission lines

 100-year flood zone

 500-year flood zone

 National Wetland Inventory

 State Wetlands

 Areas of Concern

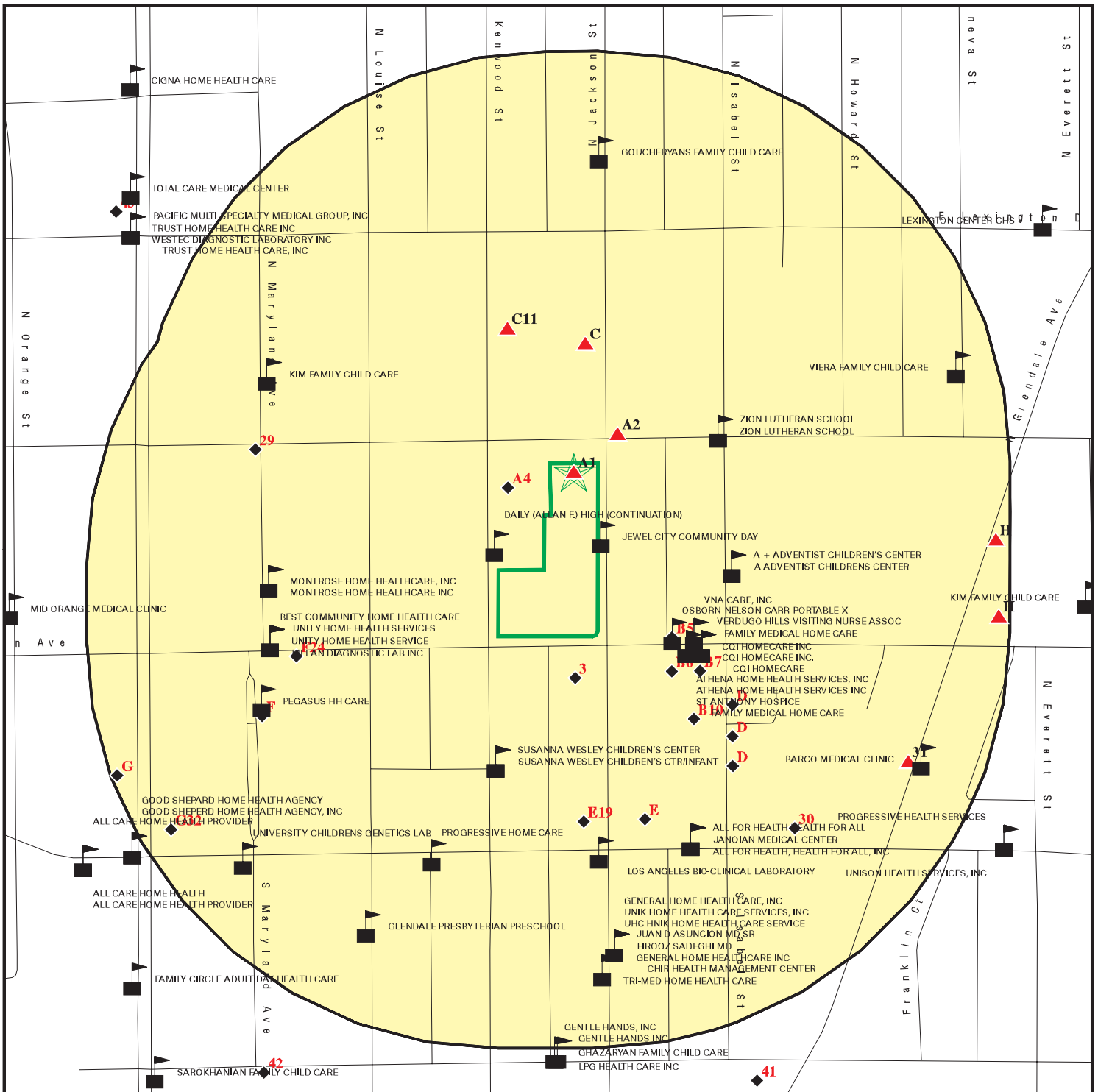


This report includes Interactive Map Layers to display and/or hide map information. The legend includes only those icons for the default map view.

SITE NAME: Proposed Development  
 ADDRESS: 223-241 North Jackson Street  
 Glendale CA 91206  
 LAT/LONG: 34.149667 / 118.250463

CLIENT: Partner Engineering and Science, Inc.  
 CONTACT: Karli McMurray  
 INQUIRY #: 4987881.2S  
 DATE: July 10, 2017 9:56 am

# DETAIL MAP - 4987881.2S



Target Property

Sites at elevations higher than or equal to the target property

Sites at elevations lower than the target property

Manufactured Gas Plants

Sensitive Receptors

National Priority List Sites

Dept. Defense Sites

Indian Reservations BIA

100-year flood zone

500-year flood zone

Areas of Concern



This report includes Interactive Map Layers to display and/or hide map information. The legend includes only those icons for the default map view.

SITE NAME: Proposed Development  
 ADDRESS: 223-241 North Jackson Street  
 Glendale CA 91206  
 LAT/LONG: 34.149667 / 118.250463

CLIENT: Partner Engineering and Science, Inc.  
 CONTACT: Karli McMurray  
 INQUIRY #: 4987881.2s  
 DATE: July 10, 2017 10:00 am

## MAP FINDINGS SUMMARY

Database	Search Distance (Miles)	Target Property	< 1/8	1/8 - 1/4	1/4 - 1/2	1/2 - 1	> 1	Total Plotted
<b>STANDARD ENVIRONMENTAL RECORDS</b>								
<b><i>Federal NPL site list</i></b>								
NPL	1.000		0	0	0	1	NR	1
Proposed NPL	1.000		0	0	0	0	NR	0
NPL LIENS	TP		NR	NR	NR	NR	NR	0
<b><i>Federal Delisted NPL site list</i></b>								
Delisted NPL	1.000		0	0	0	0	NR	0
<b><i>Federal CERCLIS list</i></b>								
FEDERAL FACILITY	0.500		0	0	0	NR	NR	0
SEMS	0.500		0	0	0	NR	NR	0
<b><i>Federal CERCLIS NFRAP site list</i></b>								
SEMS-ARCHIVE	0.500		0	0	0	NR	NR	0
<b><i>Federal RCRA CORRACTS facilities list</i></b>								
CORRACTS	1.000		0	0	0	0	NR	0
<b><i>Federal RCRA non-CORRACTS TSD facilities list</i></b>								
RCRA-TSDF	0.500		0	0	0	NR	NR	0
<b><i>Federal RCRA generators list</i></b>								
RCRA-LQG	0.250		0	0	NR	NR	NR	0
RCRA-SQG	0.250		1	1	NR	NR	NR	2
RCRA-CESQG	0.250		0	0	NR	NR	NR	0
<b><i>Federal institutional controls / engineering controls registries</i></b>								
LUCIS	0.500		0	0	0	NR	NR	0
US ENG CONTROLS	0.500		0	0	0	NR	NR	0
US INST CONTROL	0.500		0	0	0	NR	NR	0
<b><i>Federal ERNS list</i></b>								
ERNS	TP		NR	NR	NR	NR	NR	0
<b><i>State- and tribal - equivalent NPL RESPONSE</i></b>								
RESPONSE	1.000		0	0	1	0	NR	1
<b><i>State- and tribal - equivalent CERCLIS ENVIROSTOR</i></b>								
ENVIROSTOR	1.000		0	0	1	3	NR	4
<b><i>State and tribal landfill and/or solid waste disposal site lists</i></b>								
SWF/LF	0.500		1	0	0	NR	NR	1
<b><i>State and tribal leaking storage tank lists</i></b>								
LUST	0.500		0	1	6	NR	NR	7

## MAP FINDINGS SUMMARY

Database	Search Distance (Miles)	Target Property	< 1/8	1/8 - 1/4	1/4 - 1/2	1/2 - 1	> 1	Total Plotted
INDIAN LUST	0.500		0	0	0	NR	NR	0
SLIC	0.500		0	0	3	NR	NR	3
<b><i>State and tribal registered storage tank lists</i></b>								
FEMA UST	0.250		0	0	NR	NR	NR	0
UST	0.250		4	6	NR	NR	NR	10
AST	0.250		0	0	NR	NR	NR	0
INDIAN UST	0.250		0	0	NR	NR	NR	0
<b><i>State and tribal voluntary cleanup sites</i></b>								
VCP	0.500		0	0	0	NR	NR	0
INDIAN VCP	0.500		0	0	0	NR	NR	0
<b><i>State and tribal Brownfields sites</i></b>								
BROWNFIELDS	0.500		0	0	0	NR	NR	0
<b><u>ADDITIONAL ENVIRONMENTAL RECORDS</u></b>								
<b><i>Local Brownfield lists</i></b>								
US BROWNFIELDS	0.500		0	0	0	NR	NR	0
<b><i>Local Lists of Landfill / Solid Waste Disposal Sites</i></b>								
WMUDS/SWAT	0.500		0	0	0	NR	NR	0
SWRCY	0.500		0	0	0	NR	NR	0
HAULERS	TP		NR	NR	NR	NR	NR	0
INDIAN ODI	0.500		0	0	0	NR	NR	0
ODI	0.500		0	0	0	NR	NR	0
DEBRIS REGION 9	0.500		0	0	0	NR	NR	0
IHS OPEN DUMPS	0.500		0	0	0	NR	NR	0
<b><i>Local Lists of Hazardous waste / Contaminated Sites</i></b>								
AOCONCERN	1.000		0	0	0	0	NR	0
US HIST CDL	TP		NR	NR	NR	NR	NR	0
HIST Cal-Sites	1.000		0	0	0	1	NR	1
SCH	0.250		0	0	NR	NR	NR	0
CDL	TP		NR	NR	NR	NR	NR	0
Toxic Pits	1.000		0	0	0	0	NR	0
US CDL	TP		NR	NR	NR	NR	NR	0
<b><i>Local Lists of Registered Storage Tanks</i></b>								
SWEEPS UST	0.250		3	4	NR	NR	NR	7
HIST UST	0.250		2	5	NR	NR	NR	7
CA FID UST	0.250		0	1	NR	NR	NR	1
<b><i>Local Land Records</i></b>								
LIENS	TP		NR	NR	NR	NR	NR	0
LIENS 2	TP		NR	NR	NR	NR	NR	0
DEED	0.500		0	0	0	NR	NR	0

## MAP FINDINGS SUMMARY

Database	Search Distance (Miles)	Target Property	< 1/8	1/8 - 1/4	1/4 - 1/2	1/2 - 1	> 1	Total Plotted
<b>Records of Emergency Release Reports</b>								
HMIRS	TP		NR	NR	NR	NR	NR	0
CHMIRS	TP		NR	NR	NR	NR	NR	0
LDS	TP		NR	NR	NR	NR	NR	0
MCS	TP		NR	NR	NR	NR	NR	0
SPILLS 90	TP		NR	NR	NR	NR	NR	0
<b>Other Ascertainable Records</b>								
RCRA NonGen / NLR	0.250		0	0	NR	NR	NR	0
FUDS	1.000		0	0	0	0	NR	0
DOD	1.000		0	0	0	0	NR	0
SCRD DRYCLEANERS	0.500		0	0	0	NR	NR	0
US FIN ASSUR	TP		NR	NR	NR	NR	NR	0
EPA WATCH LIST	TP		NR	NR	NR	NR	NR	0
2020 COR ACTION	0.250		0	0	NR	NR	NR	0
TSCA	TP		NR	NR	NR	NR	NR	0
TRIS	TP		NR	NR	NR	NR	NR	0
SSTS	TP		NR	NR	NR	NR	NR	0
ROD	1.000		0	0	0	1	NR	1
RMP	TP		NR	NR	NR	NR	NR	0
RAATS	TP		NR	NR	NR	NR	NR	0
PRP	TP		NR	NR	NR	NR	NR	0
PADS	TP		NR	NR	NR	NR	NR	0
ICIS	TP		NR	NR	NR	NR	NR	0
FTTS	TP		NR	NR	NR	NR	NR	0
MLTS	TP		NR	NR	NR	NR	NR	0
COAL ASH DOE	TP		NR	NR	NR	NR	NR	0
COAL ASH EPA	0.500		0	0	0	NR	NR	0
PCB TRANSFORMER	TP		NR	NR	NR	NR	NR	0
RADINFO	TP		NR	NR	NR	NR	NR	0
HIST FTTS	TP		NR	NR	NR	NR	NR	0
DOT OPS	TP		NR	NR	NR	NR	NR	0
CONSENT	1.000		0	0	0	0	NR	0
INDIAN RESERV	1.000		0	0	0	0	NR	0
FUSRAP	1.000		0	0	0	0	NR	0
UMTRA	0.500		0	0	0	NR	NR	0
LEAD SMELTERS	TP		NR	NR	NR	NR	NR	0
US AIRS	TP		NR	NR	NR	NR	NR	0
US MINES	0.250		0	0	NR	NR	NR	0
ABANDONED MINES	0.500		0	0	0	NR	NR	0
FINDS	TP		NR	NR	NR	NR	NR	0
UXO	1.000		0	0	0	0	NR	0
DOCKET HWC	TP		NR	NR	NR	NR	NR	0
ECHO	TP		NR	NR	NR	NR	NR	0
FUELS PROGRAM	0.250		0	0	NR	NR	NR	0
CA BOND EXP. PLAN	1.000		0	0	0	0	NR	0
Cortese	0.500		0	0	1	NR	NR	1
CUPA Listings	0.250		0	0	NR	NR	NR	0
DRYCLEANERS	0.250		0	0	NR	NR	NR	0
EMI	TP		NR	NR	NR	NR	NR	0

## MAP FINDINGS SUMMARY

Database	Search Distance (Miles)	Target Property	< 1/8	1/8 - 1/4	1/4 - 1/2	1/2 - 1	> 1	Total Plotted
ENF	TP		NR	NR	NR	NR	NR	0
Financial Assurance	TP		NR	NR	NR	NR	NR	0
HAZNET	TP	1	NR	NR	NR	NR	NR	1
ICE	TP		NR	NR	NR	NR	NR	0
HIST CORTESE	0.500		0	0	6	NR	NR	6
LOS ANGELES CO. HMS	TP		NR	NR	NR	NR	NR	0
HWP	1.000		0	0	0	0	NR	0
HWT	0.250		0	0	NR	NR	NR	0
MINES	TP		NR	NR	NR	NR	NR	0
MWMP	0.250		0	0	NR	NR	NR	0
NPDES	TP		NR	NR	NR	NR	NR	0
PEST LIC	TP		NR	NR	NR	NR	NR	0
PROC	0.500		0	0	0	NR	NR	0
Notify 65	1.000		0	0	0	1	NR	1
LA Co. Site Mitigation	TP		NR	NR	NR	NR	NR	0
UIC	TP		NR	NR	NR	NR	NR	0
WASTEWATER PITS	0.500		0	0	0	NR	NR	0
WDS	TP		NR	NR	NR	NR	NR	0
WIP	0.250		0	0	NR	NR	NR	0

### EDR HIGH RISK HISTORICAL RECORDS

#### *EDR Exclusive Records*

EDR MGP	1.000		0	0	0	0	NR	0
EDR Hist Auto	0.125		8	NR	NR	NR	NR	8
EDR Hist Cleaner	0.125		6	NR	NR	NR	NR	6

### EDR RECOVERED GOVERNMENT ARCHIVES

#### *Exclusive Recovered Govt. Archives*

RGA LF	TP		NR	NR	NR	NR	NR	0
RGA LUST	TP		NR	NR	NR	NR	NR	0

- Totals -- 1 25 18 18 7 0 69

#### NOTES:

TP = Target Property

NR = Not Requested at this Search Distance

Sites may be listed in more than one database

Map ID  
Direction  
Distance  
Elevation

MAP FINDINGS

Site

Database(s)

EDR ID Number  
EPA ID Number

A1  
Target  
Property

ADMINISTRATION CENTER  
223 N JACKSON ST  
GLENDALE, CA 91206

HAZNET S113013147  
N/A

Site 1 of 3 in cluster A

Actual:  
576 ft.

HAZNET:  
envid: S113013147  
Year: 2013  
GEPAID: CAD982037533  
Contact: JAMES FENTON ASSISTANT DIR  
Telephone: 8182420003  
Mailing Name: Not reported  
Mailing Address: 223 N JACKSON ST  
Mailing City,St,Zip: GLENDALE, CA 912064334  
Gen County: Los Angeles  
TSD EPA ID: AZR000506980  
TSD County: 99  
Waste Category: Not reported  
Disposal Method: Not reported  
Tons: 6.8  
Cat Decode: Not reported  
Method Decode: Not reported  
Facility County: Not reported

envid: S113013147  
Year: 2003  
GEPAID: CAD982037533  
Contact: JAMES FENTON ASSISTANT DIR  
Telephone: 8182420003  
Mailing Name: Not reported  
Mailing Address: 223 N JACKSON ST  
Mailing City,St,Zip: GLENDALE, CA 912064334  
Gen County: Not reported  
TSD EPA ID: CAT080013352  
TSD County: Not reported  
Waste Category: Oil/water separation sludge  
Disposal Method: Recycler  
Tons: 3.06  
Cat Decode: Not reported  
Method Decode: Not reported  
Facility County: Los Angeles

envid: S113013147  
Year: 2003  
GEPAID: CAD982037533  
Contact: JAMES FENTON ASSISTANT DIR  
Telephone: 8182420003  
Mailing Name: Not reported  
Mailing Address: 223 N JACKSON ST  
Mailing City,St,Zip: GLENDALE, CA 912064334  
Gen County: Not reported  
TSD EPA ID: AZC980823111  
TSD County: Not reported  
Waste Category: Asbestos containing waste  
Disposal Method: Not reported  
Tons: 1.68  
Cat Decode: Not reported  
Method Decode: Not reported

Map ID  
Direction  
Distance  
Elevation

MAP FINDINGS

Site

Database(s)

EDR ID Number  
EPA ID Number

**ADMINISTRATION CENTER (Continued)**

**S113013147**

Facility County: Los Angeles  
  
envid: S113013147  
Year: 1998  
GEPAID: CAD982037533  
Contact: Not reported  
Telephone: 0000000000  
Mailing Name: Not reported  
Mailing Address: 223 N JACKSON ST  
Mailing City,St,Zip: GLENDALE, CA 912064334  
Gen County: Not reported  
TSD EPA ID: CAD028409019  
TSD County: Not reported  
Waste Category: Laboratory waste chemicals  
Disposal Method: Transfer Station  
Tons: .1100  
Cat Decode: Not reported  
Method Decode: Not reported  
Facility County: Los Angeles

**NPL  
Region  
WNW  
1/2-1  
4309 ft.**

**SAN FERNANDO VALLEY (AREA 2)  
CRYSTAL SPRINGS WELLFIELD AREA  
GLENDALE, CA 91209**

**NPL 1000710134  
SEMS CAD980894901  
US ENG CONTROLS  
ENVIROSTOR  
HIST Cal-Sites  
ROD  
PRP  
ICIS  
FINDS  
ECHO  
Cortese**

NPL:  
EPA ID: CAD980894901  
Cerclis ID: 902252  
EPA Region: 9  
Federal: N  
Final Date: 1986-06-09 00:00:00  
Site Score: 42.240000000000002  
Latitude: 34.1631300000000002  
Longitude: -118.286

Category Details:  
NPL Status: Currently on the Final NPL  
Category Description: Depth To Aquifer-<= 10 Feet  
Category Value: 1  
  
NPL Status: Currently on the Final NPL  
Category Description: Distance To Nearest Population-> 0 And <= 1/4 Mile  
Category Value: 10

Site Details:  
Site Name: SAN FERNANDO VALLEY (AREA 2)  
Site Status: Final  
Site Zip: 91209  
Site City: GLENDALE  
Site State: CA



Map ID  
Direction  
Distance  
Elevation

MAP FINDINGS

Site

Database(s)

EDR ID Number  
EPA ID Number

**SAN FERNANDO VALLEY (AREA 2) (Continued)**

**1000710134**

Federal Site: No  
Site County: LOS ANGELES  
EPA Region: 09  
Date Proposed: 10/15/84  
Date Deleted: Not reported  
Date Finalized: 06/10/86

Substance Details:

NPL Status: Currently on the Final NPL  
Substance ID: Not reported  
Substance: Not reported  
CAS #: Not reported  
Pathway: Not reported  
Scoring: Not reported

NPL Status: Currently on the Final NPL  
Substance ID: U044  
Substance: CHLOROFORM  
CAS #: 67-66-3  
Pathway: GROUND WATER PATHWAY  
Scoring: 4

NPL Status: Currently on the Final NPL  
Substance ID: U210  
Substance: TETRACHLOROETHENE  
CAS #: 127-18-4  
Pathway: GROUND WATER PATHWAY  
Scoring: 2

NPL Status: Currently on the Final NPL  
Substance ID: U228  
Substance: TRICHLOROETHYLENE (TCE)  
CAS #: 79-01-6  
Pathway: GROUND WATER PATHWAY  
Scoring: 2

Summary Details:

Conditions at proposal October 15, 1984): San Fernando Valley Area 2) is an area of contaminated ground water located in the vicinity of the Crystal Springs Well Field in the Cities of Los Angeles and Glendale, Los Angeles County, California. This area is part of the San Fernando Valley Basin, a natural underground reservoir that represents an important source of drinking water for at least 3 million people in the Los Angeles metropolitan area. The contaminated ground water, which underlies an area of approximately 6,680 acres, contains trichloroethylene (TCE) and perchloroethylene (PCE), according to tests conducted by the California Department of Health Services, as well as numerous local government agencies. The State's recommended drinking water guidelines for TCE and PCE (5 and 4 parts per billion respectively) are exceeded in a number of public wells in this area. To alleviate this contamination, wells are either taken out of service or blended with water from clean sources to ensure that the public receives water with TCE/PCE concentrations below the State's guidelines. Status June 10, 1986): EPA and the Los Angeles Department of Water and Power are entering into a cooperative agreement for a remedial investigation of the San Fernando Valley Basin and a feasibility study targeted at Area 1, the most contaminated area. The RI is scheduled to begin in early 1986.

Map ID  
Direction  
Distance  
Elevation

MAP FINDINGS

Site

Database(s)

EDR ID Number  
EPA ID Number

**SAN FERNANDO VALLEY (AREA 2) (Continued)**

**1000710134**

Site Status Details:

NPL Status: Final  
Proposed Date: 10/15/1984  
Final Date: 06/10/1986  
Deleted Date: Not reported

Narratives Details:

NPL Name: SAN FERNANDO VALLEY (AREA 2)  
City: GLENDALE  
State: CA

SEMS:

Site ID: 902252  
EPA ID: CAD980894901  
Federal Facility: N  
NPL: Currently on the Final NPL  
Non NPL Status: Not reported

**Following information was gathered from the prior CERCLIS update completed in 10/2013:**

Site ID: 0902252  
EPA ID: CAD980894901  
Facility County: LOS ANGELES  
Short Name: SAN FERNANDO VALLEY (AREA  
Congressional District: 28  
IFMS ID: 09N2  
SMSA Number: 4480  
USGC Hydro Unit: 18070105  
Federal Facility: Not a Federal Facility  
DMNSN Number: 6680.00000  
Site Orphan Flag: N  
RCRA ID: Not reported  
USGS Quadrangle: Not reported  
Site Init By Prog: Not reported  
NFRAP Flag: Not reported  
Parent ID: Not reported  
RST Code: Not reported  
EPA Region: 09  
Classification: Wells  
Site Settings Code: UR  
NPL Status: Currently on the Final NPL  
DMNSN Unit Code: ACRE  
RBRAC Code: Not reported  
RResp Fed Agency Code: Not reported  
Non NPL Status: Not reported  
Non NPL Status Date: / /  
Site Fips Code: 06037  
CC Concurrence Date: / /  
CC Concurrence FY: Not reported  
Alias EPA ID: Not reported  
Site FUDS Flag: Not reported

CERCLIS Site Contact Name(s):

Contact ID: 13002904.00000  
Contact Name: Lisa Hanusiak

Map ID  
Direction  
Distance  
Elevation

MAP FINDINGS

Site

Database(s)

EDR ID Number  
EPA ID Number

**SAN FERNANDO VALLEY (AREA 2) (Continued)**

**1000710134**

Contact Tel: (415) 972-3152  
Contact Title: Remedial Project Manager (RPM)  
Contact Email: Not reported

Contact ID: 13002702.00000  
Contact Name: Zizi Searles  
Contact Tel: (415) 972-3178  
Contact Title: Remedial Project Manager (RPM)  
Contact Email: Not reported

Contact ID: 13003854.00000  
Contact Name: Leslie Ramirez  
Contact Tel: (415) 972-3978  
Contact Title: Site Assessment Manager (SAM)  
Contact Email: Not reported

Contact ID: 13003858.00000  
Contact Name: Sharon Murray  
Contact Tel: (415) 972-4250  
Contact Title: Site Assessment Manager (SAM)  
Contact Email: Not reported

Contact ID: 13004003.00000  
Contact Name: Carl Brickner  
Contact Tel: Not reported  
Contact Title: Site Assessment Manager (SAM)  
Contact Email: Not reported

**CERCLIS Site Alias Name(s):**

Alias ID: 101  
Alias Name: SAN FERNANDO VLY BASIN CRYSTAL SPGS AREA  
Alias Address: Not reported  
CA

Alias ID: 201  
Alias Name: GLENDALE OPERABLE UNIT  
Alias Address: Not reported  
CA

Alias ID: 202  
Alias Name: SAN FERNANDO VALLEY (AREA 2)  
Alias Address: CRYSTAL SPRINGS WELLFIELD AREA  
GLENDALE, CA 91209

Alias ID: 203  
Alias Name: SAN FERNANDO VALLEY (AREA 2)  
Alias Address: CRYSTAL SPRINGS WELLFIELD AREA  
LOS ANGELES/GLENDALE, CA 91209

Alias ID: 201  
Alias Comments: PREVIOUS EPA ID# AZD 981 416 977

Site Description: The Glendale Study Area is located within the San Fernando Basin. The San Fernando Basin is located within the Upper Los Angeles River Area (ULARA), which consists of the entire watershed of the Los Angeles River and its various tributaries. The San Fernando Basin covers approximately 122,800 acres and comprises 91.2 percent of the ULARA alluvial fill. It is bounded on the north and northwest by the Santa Susana Mountains, on the northeast by the San Gabriel Mountains, on the west by the Simi Hills, and on the south by the Santa Monica Mountains. The San Fernando Basin is a significant source of drinking water, with an estimated total volume of 3 million acre-feet of groundwater stored in aquifers within the alluvial fill of the basin. The groundwater of

Map ID  
Direction  
Distance  
Elevation

MAP FINDINGS

Site

Database(s)

EDR ID Number  
EPA ID Number

**SAN FERNANDO VALLEY (AREA 2) (Continued)**

**1000710134**

the San Fernando Basin has been used as a source of drinking water for more than 800,000 residents within the cities of Los Angeles, Burbank, Glendale, and San Fernando. Groundwater extractions within the San Fernando Basin typically provide 15 percent of Los Angeles' annual average water supply and historically have accounted for between 50 and 100 percent of the water needs of the other cities. The Glendale Study Area is in the vicinity of the Crystal Springs National Priorities List (NPL) Site, one of the four San Fernando Valley Superfund NPL sites, and is adjacent to the Los Angeles River. The Glendale Study Area includes two portions of the aquifer where high concentrations of contaminants have been identified: the North Plume and the South Plume. Although contamination has been detected throughout the Glendale Study Area in an apparently contiguous plume, differences exist between the North Plume and South Plume, including the types of contaminants detected and the concentrations of the contaminants. The Glendale North and South Plumes are separated by an area of groundwater with lower concentrations of contamination. The Glendale South OU includes the South Plume of VOC contamination and adjacent areas where contamination is known or believed to have migrated. The Glendale South OU extends south towards the Pollock Operable Unit. Some of the monitoring wells constructed to help define the extent of the Pollock OU are located within the Glendale South OU. In 1990, an analysis was performed to evaluate the need for an OU within the Crystal Springs NPL site (CH2M Hill, 1990). This analysis included a qualitative comparison based on known groundwater contamination, potential downgradient impacts and water supply. This analysis concluded that there was a need for an OU within the Crystal Springs NPL site because of the: 1) high concentrations of TCE and PCE present in groundwater, 2) critical loss of groundwater production in the Glendale area and 3) potential impact of contaminating groundwater downgradient from the Crystal Springs NPL site. Additional data collection was recommended to more adequately characterize the horizontal and vertical distribution of contamination in the aquifer, and also to improve the definition of the hydrogeology of the area. EPA conducted a remedial investigation (RI) that characterized the nature and extent of contamination in the Glendale Study Area. Upon completion of the Remedial Investigation Report for the Glendale Study Area (January 1992), a feasibility study (FS) was undertaken for the Glendale South OU which evaluated a range of cleanup alternatives for addressing the contaminated groundwater. The FS report entitled Feasibility Study for the Glendale Study Area South Plume Operable Unit was completed in August 1992. In 1980, after finding organic chemical contamination in the groundwater of the San Gabriel Valley, the California Department of Health Services (DHS) requested that all major water purveyors using groundwater in the San Fernando Valley conduct tests for the presence of certain industrial chemicals in the water they were serving. The results of initial tests and of subsequent testing revealed the presence of volatile organic compound (VOC) contamination in the groundwater of the San Fernando Valley. These findings resulted in a number of municipal supply wells for the cities of Los Angeles, Burbank, and Glendale being taken out of service. The primary contaminants of concern were and are the solvents trichloroethylene (TCE) and perchloroethylene (PCE), which have been widely used in a variety of industries including machinery degreasing, metal plating and dry cleaning. In 1984, EPA proposed four sites within the San Fernando Valley for inclusion on the NPL and in 1986 the sites were added to the list. Each site encompasses an area in which production wells produced groundwater containing concentrations of TCE and PCE above State and Federal standards in 1984. The four NPL sites in the San Fernando Valley are the North Hollywood, Crystal Springs, Verdugo, and Pollock sites, also referred to as San Fernando Valley Areas 1, 2, 3, and 4, respectively. The EPA has now shifted from defining the sites based on production wells to managing it as one large site

MAP FINDINGS

**SAN FERNANDO VALLEY (AREA 2) (Continued)**

**1000710134**

defined by the extent of the contaminated plume of groundwater. The San Fernando Valley Study Area includes the four sites as listed on the NPL and adjacent areas where contamination has or may have migrated. A basinwide groundwater RI report for the San Fernando Valley Study Area was completed in December 1992. Groundwater wells installed by EPA as part of the basinwide groundwater RI are routinely sampled to continue to monitor the nature and extent of the groundwater contamination in the San Fernando Valley. In addition, monitoring well data gathered at individual facilities in the San Fernando are included in the EPA database which is used to generate plume maps of the basin. EPA has previously signed Record of Decision (ROD) documents for two OUs in the San Fernando Valley: the North Hollywood OU (1987) and the Burbank OU (1989). The North Hollywood OU interim remedy is currently operating and the Burbank OU is in the remedial design phase. In the Glendale Study Area, EPA has identified two OUs: the Glendale North Plume OU and the Glendale South Plume OU. In addition, EPA has recently initiated an RI/FS for an OU in the Pollock area of the San Fernando Valley. All of these OUs represent interim cleanups currently in progress throughout the eastern portion of the San Fernando Valley. All remedial actions established by EPA thus far in the ROD for each OU have been interim measures. EPA has not yet selected a final remedy for the entire San Fernando Valley. The most prevalent groundwater contaminants in the Glendale Study area are TCE and PCE. In 1992, the highest concentrations of TCE and PCE detected in EPA monitoring wells in the San Fernando Valley were 7100 ppb and 160 ppb, respectively. Groundwater samples from wells installed at industrial facilities in the San Fernando Valley near potential sources of contamination have shown concentrations greater than 30,000 ppb for TCE and over 15,000 ppb for PCE. The maximum levels of 820 ppb of TCE and 220 ppb of PCE were detected in shallow wells located in the south plume portion of the Glendale Study Area. The MCL for both TCE and PCE is 5 ppb. Nitrate, an inorganic contaminant, has been detected consistently at levels in excess of the MCL (45 milligrams per liter (mg/l), also referred to as parts per million (ppm) as nitrate, or 10 mg/l nitrate as nitrogen) in the groundwater of the Glendale Study Area. The nitrate contamination is likely to be the result of past agricultural practices and/or septic systems in the San Fernando Valley. It should be noted that the Cities of Glendale and Los Angeles closely monitor the quality of drinking water delivered to residents. The water served to residents must meet all Federal and state drinking water requirements. Currently, nearly all of the water delivered by the City of Glendale is purchased from the Metropolitan Water District (MWD) of Southern California. The City uses a limited amount of groundwater from a small percentage of its nine production wells in the San Fernando Valley. If the levels of VOCs and other contaminants detected in the groundwater of production wells are equal to or less than 10 times MCLs, the State of California Department of Health Services, Office of Drinking Water permits the City to extract the water, blend it with MWD water to meet all drinking water standards, and convey the extracted, blended water to its public distribution system. As described briefly in Section 1 above, the Glendale Study Area includes two portions of the aquifer where high concentrations of contaminants have been identified: the north plume and the south plume. A remedial investigation (RI) that characterized the nature and extent of contamination in the Glendale Study Area was completed in (January 1992). The Glendale Study Area RI included a characterization of the nature and extent of contamination, baseline risk assessments, and other RI data for both the north and south plumes. However, separate FS reports evaluating a range of cleanup alternatives for the contaminated groundwater were prepared for each plume. The Glendale South OU FS report and subsequent Proposed Plan were finalized in August 1992 and September 1992, respectively. The Glendale North OU FS report was completed in April 1992 and the Proposed Plan was completed in June 1992. EPA's

Map ID  
Direction  
Distance  
Elevation

MAP FINDINGS

Site

Database(s)

EDR ID Number  
EPA ID Number

**SAN FERNANDO VALLEY (AREA 2) (Continued)**

**1000710134**

preferred alternatives as described in the Proposed Plans were: extraction of 3000 gallons per minute (gpm) of contaminated groundwater for Glendale North and 2000 gpm for Glendale South, treatment of VOCs by air stripping or liquid phase GAC, and conveyance of the treated water to a water purveyor, where it would be blended with water of a quality such that the treated, blended water would meet all drinking water standards, for eventual distribution through a public water system. As a contingency, if all or part of the treated water was not accepted by the purveyors (possibly due to water supply needs), the treated water from Glendale North would be reinjected and for Glendale South would be recharged at the Headworks Spreading Grounds. In response to comments by the City of Glendale on the Glendale North and South OU Proposed Plans and in order to decrease overall costs associated with the OUs, EPA has determined that the treatment plants for the Glendale North and Glendale South OUs will be combined at one location and the total 5,000 gpm of treated water will be conveyed to the City of Glendale for distribution to its public water supply system. The exact configuration of the combined treatment plant will be determined during the remedial design phase of the project. The Glendale North OU Record of Decision also reflects this decision to combine the treatment plants. However, if EPA determines that combining the treatment plants will significantly delay or hinder the implementation of the Glendale South OU, the treatment plants will not be combined. Furthermore, if the City of Glendale does not accept any or all of the treated water (possibly due to water supply needs), any remaining portion of water will be 1) offered to another San Fernando Valley water purveyor or 2) recharged into the aquifer at the Headworks Spreading Grounds. The interim remedial action selected for the Glendale South Operable Unit (OU) represents a discrete element in the overall long-term remediation of groundwater in the eastern portion of the San Fernando Valley. An interim action ROD addressing the Glendale South Operable Unit of the San Fernando Valley Area 2 was completed in June, 1993.

CERCLIS Assessment History:

Action Code: 001  
Action: DISCOVERY  
Date Started: / /  
Date Completed: 12/01/83  
Priority Level: Not reported  
Operable Unit: SITEWIDE  
Primary Responsibility: State, Fund Financed  
Planning Status: Not reported  
Urgency Indicator: Not reported  
Action Anomaly: Not reported

Action Code: 001  
Action: SITE INSPECTION  
Date Started: / /  
Date Completed: 04/01/84  
Priority Level: Higher priority for further assessment  
Operable Unit: SITEWIDE  
Primary Responsibility: State, Fund Financed  
Planning Status: Not reported  
Urgency Indicator: Not reported  
Action Anomaly: Not reported

Action Code: 001  
Action: PRELIMINARY ASSESSMENT

Map ID  
Direction  
Distance  
Elevation

MAP FINDINGS

Site

Database(s)

EDR ID Number  
EPA ID Number

**SAN FERNANDO VALLEY (AREA 2) (Continued)**

**1000710134**

Date Started: / /  
Date Completed: 04/01/84  
Priority Level: Higher priority for further assessment  
Operable Unit: SITEWIDE  
Primary Responsibility: State, Fund Financed  
Planning Status: Not reported  
Urgency Indicator: Not reported  
Action Anomaly: Not reported

Action Code: 001  
Action: HAZARD RANKING SYSTEM PACKAGE  
Date Started: / /  
Date Completed: 04/01/84  
Priority Level: Not reported  
Operable Unit: SITEWIDE  
Primary Responsibility: State, Fund Financed  
Planning Status: Not reported  
Urgency Indicator: Not reported  
Action Anomaly: Not reported

Action Code: 001  
Action: PROPOSAL TO NATIONAL PRIORITIES LIST  
Date Started: / /  
Date Completed: 10/15/84  
Priority Level: Not reported  
Operable Unit: SITEWIDE  
Primary Responsibility: EPA Fund-Financed  
Planning Status: Not reported  
Urgency Indicator: Not reported  
Action Anomaly: Not reported

Action Code: 001  
Action: NATIONAL PRIORITIES LIST RESPONSIBLE PARTY SEARCH  
Date Started: 09/30/84  
Date Completed: 08/15/85  
Priority Level: Not reported  
Operable Unit: SITEWIDE  
Primary Responsibility: Federal Enforcement  
Planning Status: Not reported  
Urgency Indicator: Not reported  
Action Anomaly: Not reported

Action Code: 001  
Action: FINAL LISTING ON NATIONAL PRIORITIES LIST  
Date Started: / /  
Date Completed: 06/10/86  
Priority Level: Not reported  
Operable Unit: SITEWIDE  
Primary Responsibility: EPA Fund-Financed  
Planning Status: Not reported  
Urgency Indicator: Not reported  
Action Anomaly: Not reported

Map ID  
Direction  
Distance  
Elevation

MAP FINDINGS

Site

Database(s)

EDR ID Number  
EPA ID Number

**SAN FERNANDO VALLEY (AREA 2) (Continued)**

**1000710134**

Action Code: 001  
Action: REMOVAL ASSESSMENT  
Date Started: 06/17/91  
Date Completed: 06/17/91  
Priority Level: Not reported  
Operable Unit: SITEWIDE  
Primary Responsibility: EPA Fund-Financed  
Planning Status: Primary  
Urgency Indicator: Not reported  
Action Anomaly: Not reported

Action Code: 001  
Action: Notice Letters Issued  
Date Started: / /  
Date Completed: 08/31/92  
Priority Level: Not reported  
Operable Unit: SITEWIDE  
Primary Responsibility: Federal Enforcement  
Planning Status: Not reported  
Urgency Indicator: Not reported  
Action Anomaly: Not reported

Action Code: 002  
Action: Notice Letters Issued  
Date Started: / /  
Date Completed: 11/12/92  
Priority Level: Not reported  
Operable Unit: SITEWIDE  
Primary Responsibility: EPA Fund-Financed  
Planning Status: Not reported  
Urgency Indicator: Not reported  
Action Anomaly: Not reported

Action Code: 003  
Action: Notice Letters Issued  
Date Started: / /  
Date Completed: 11/24/92  
Priority Level: Not reported  
Operable Unit: SITEWIDE  
Primary Responsibility: EPA Fund-Financed  
Planning Status: Not reported  
Urgency Indicator: Not reported  
Action Anomaly: Not reported

Action Code: 001  
Action: ECOLOGICAL RISK ASSESSMENT  
Date Started: / /  
Date Completed: 12/15/92  
Priority Level: Not reported  
Operable Unit: OVERALL SITE/AREAWIDE  
Primary Responsibility: State, Fund Financed  
Planning Status: Not reported  
Urgency Indicator: Not reported



Map ID  
Direction  
Distance  
Elevation

MAP FINDINGS

Site

Database(s)

EDR ID Number  
EPA ID Number

**SAN FERNANDO VALLEY (AREA 2) (Continued)**

**1000710134**

Action Anomaly: Not reported

Action Code: 001  
Action: RISK/HEALTH ASSESSMENT  
Date Started: / /  
Date Completed: 12/15/92  
Priority Level: Not reported  
Operable Unit: OVERALL SITE/AREAWIDE  
Primary Responsibility: State, Fund Financed  
Planning Status: Not reported  
Urgency Indicator: Not reported  
Action Anomaly: Not reported

Action Code: 003  
Action: COMBINED REMEDIAL INVESTIGATION/FEASIBILITY STUDY  
Date Started: 09/06/89  
Date Completed: 06/18/93  
Priority Level: Not reported  
Operable Unit: GLENDALE SOUTH(TO ROD)&COMBINE  
Primary Responsibility: State, Fund Financed  
Planning Status: Primary  
Urgency Indicator: Not reported  
Action Anomaly: Not reported

Action Code: 002  
Action: COMBINED REMEDIAL INVESTIGATION/FEASIBILITY STUDY  
Date Started: 09/06/89  
Date Completed: 06/18/93  
Priority Level: Not reported  
Operable Unit: GLENDALE NORTH TO RD ONLY  
Primary Responsibility: State, Fund Financed  
Planning Status: Primary  
Urgency Indicator: Not reported  
Action Anomaly: Not reported

Action Code: 002  
Action: RECORD OF DECISION  
Date Started: / /  
Date Completed: 06/18/93  
Priority Level: Not reported  
Operable Unit: GLENDALE SOUTH(TO ROD)&COMBINE  
Primary Responsibility: EPA Fund-Financed  
Planning Status: Primary  
Urgency Indicator: Not reported  
Action Anomaly: Not reported

Action Code: 003  
Action: RECORD OF DECISION  
Date Started: / /  
Date Completed: 06/18/93  
Priority Level: Not reported  
Operable Unit: GLENDALE NORTH TO RD ONLY  
Primary Responsibility: EPA Fund-Financed  
Planning Status: Primary

Map ID  
Direction  
Distance  
Elevation

MAP FINDINGS

Site

Database(s)

EDR ID Number  
EPA ID Number

**SAN FERNANDO VALLEY (AREA 2) (Continued)**

**1000710134**

Urgency Indicator: Not reported  
Action Anomaly: Not reported

Action Code: 002  
Action: NATIONAL PRIORITIES LIST RESPONSIBLE PARTY SEARCH  
Date Started: 10/01/89  
Date Completed: 06/30/93  
Priority Level: Not reported  
Operable Unit: SITEWIDE  
Primary Responsibility: Federal Enforcement  
Planning Status: Primary  
Urgency Indicator: Not reported  
Action Anomaly: Not reported

Action Code: 001  
Action: REMEDIAL DESIGN/REMEDIAL ACTION NEGOTIATIONS  
Date Started: 09/30/93  
Date Completed: 03/30/94  
Priority Level: Not reported  
Operable Unit: SITEWIDE  
Primary Responsibility: Federal Enforcement  
Planning Status: Alternate  
Urgency Indicator: Not reported  
Action Anomaly: Not reported

Action Code: 001  
Action: ADMINISTRATIVE ORDER ON CONSENT  
Date Started: / /  
Date Completed: 03/30/94  
Priority Level: Not reported  
Operable Unit: SITEWIDE  
Primary Responsibility: Federal Enforcement  
Planning Status: Primary  
Urgency Indicator: Not reported  
Action Anomaly: Not reported

Action Code: 002  
Action: POTENTIALLY RESPONSIBLE PARTY REMEDIAL DESIGN  
Date Started: 05/01/94  
Date Completed: 11/11/96  
Priority Level: Not reported  
Operable Unit: GLENDALE SOUTH(TO ROD)&COMBINE  
Primary Responsibility: Responsible Party  
Planning Status: Primary  
Urgency Indicator: Not reported  
Action Anomaly: Not reported

Action Code: 001  
Action: POTENTIALLY RESPONSIBLE PARTY REMEDIAL DESIGN  
Date Started: 05/01/94  
Date Completed: 11/11/96  
Priority Level: Not reported  
Operable Unit: GLENDALE NORTH TO RD ONLY  
Primary Responsibility: Responsible Party

Map ID  
Direction  
Distance  
Elevation

MAP FINDINGS

Site

Database(s)

EDR ID Number  
EPA ID Number

**SAN FERNANDO VALLEY (AREA 2) (Continued)**

**1000710134**

Planning Status: Project Suspended  
Urgency Indicator: Not reported  
Action Anomaly: Not reported

Action Code: 002  
Action: REMEDIAL DESIGN/REMEDIAL ACTION NEGOTIATIONS  
Date Started: 10/12/95  
Date Completed: 11/26/96  
Priority Level: Not reported  
Operable Unit: SITEWIDE  
Primary Responsibility: Federal Enforcement  
Planning Status: Primary  
Urgency Indicator: Not reported  
Action Anomaly: Not reported

Action Code: 001  
Action: UNILATERAL ADMIN ORDER  
Date Started: / /  
Date Completed: 11/26/96  
Priority Level: Not reported  
Operable Unit: SITEWIDE  
Primary Responsibility: Federal Enforcement  
Planning Status: Primary  
Urgency Indicator: Not reported  
Action Anomaly: Not reported

Action Code: 002  
Action: UNILATERAL ADMIN ORDER  
Date Started: / /  
Date Completed: 09/30/97  
Priority Level: Not reported  
Operable Unit: SITEWIDE  
Primary Responsibility: Federal Enforcement  
Planning Status: Not reported  
Urgency Indicator: Not reported  
Action Anomaly: Not reported

Action Code: 001  
Action: PROSPECTIVE PURCHASER AGREEMENT ASSESSMENT  
Date Started: 11/30/97  
Date Completed: 12/02/99  
Priority Level: PPA Signed  
Operable Unit: GLENDALE SOUTH(TO ROD)&COMBINE  
Primary Responsibility: Federal Enforcement  
Planning Status: Not reported  
Urgency Indicator: Not reported  
Action Anomaly: Not reported

Action Code: 001  
Action: Lodged By DOJ  
Date Started: / /  
Date Completed: 05/17/00  
Priority Level: Not reported

Map ID  
Direction  
Distance  
Elevation

MAP FINDINGS

Site

Database(s)

EDR ID Number  
EPA ID Number

**SAN FERNANDO VALLEY (AREA 2) (Continued)**

**1000710134**

Operable Unit: SITEWIDE  
Primary Responsibility: Federal Enforcement  
Planning Status: Not reported  
Urgency Indicator: Not reported  
Action Anomaly: Not reported

Action Code: 002  
Action: ADMINISTRATIVE ORDER ON CONSENT  
Date Started: / /  
Date Completed: 06/07/00  
Priority Level: Not reported  
Operable Unit: GLENDALE SOUTH(TO ROD)&COMBINE  
Primary Responsibility: Federal Enforcement  
Planning Status: Not reported  
Urgency Indicator: Not reported  
Action Anomaly: Not reported

Action Code: 001  
Action: SECTION 107 LITIGATION  
Date Started: 03/04/97  
Date Completed: 08/02/00  
Priority Level: Not reported  
Operable Unit: SITEWIDE  
Primary Responsibility: Federal Enforcement  
Planning Status: Not reported  
Urgency Indicator: Not reported  
Action Anomaly: Not reported

Action Code: 001  
Action: CONSENT DECREE  
Date Started: 03/30/00  
Date Completed: 08/02/00  
Priority Level: Not reported  
Operable Unit: SITEWIDE  
Primary Responsibility: Federal Enforcement  
Planning Status: Primary  
Urgency Indicator: Not reported  
Action Anomaly: Not reported

Action Code: 001  
Action: PREPARATION OF COST DOCUMENT PACKAGE  
Date Started: 06/30/00  
Date Completed: 09/30/00  
Priority Level: Not reported  
Operable Unit: SITEWIDE  
Primary Responsibility: Federal Enforcement  
Planning Status: Primary  
Urgency Indicator: Not reported  
Action Anomaly: Not reported

Action Code: 002  
Action: PROSPECTIVE PURCHASER AGREEMENT ASSESSMENT  
Date Started: 11/30/00  
Date Completed: 12/22/00

Map ID  
Direction  
Distance  
Elevation

MAP FINDINGS

Site

Database(s)

EDR ID Number  
EPA ID Number

**SAN FERNANDO VALLEY (AREA 2) (Continued)**

**1000710134**

Priority Level: PPA Signed  
Operable Unit: GLENDALE SOUTH(TO ROD)&COMBINE  
Primary Responsibility: Federal Enforcement  
Planning Status: Not reported  
Urgency Indicator: Not reported  
Action Anomaly: Not reported

Action Code: 003  
Action: ADMINISTRATIVE ORDER ON CONSENT  
Date Started: / /  
Date Completed: 07/23/01  
Priority Level: Not reported  
Operable Unit: GLENDALE SOUTH(TO ROD)&COMBINE  
Primary Responsibility: Federal Enforcement  
Planning Status: Not reported  
Urgency Indicator: Not reported  
Action Anomaly: Not reported

Action Code: 002  
Action: POTENTIALLY RESPONSIBLE PARTY REMEDIAL ACTION  
Date Started: 10/17/97  
Date Completed: 09/30/02  
Priority Level: Interim RA Report  
Operable Unit: GLENDALE SOUTH(TO ROD)&COMBINE  
Primary Responsibility: Responsible Party  
Planning Status: Primary  
Urgency Indicator: Long Term Action  
Action Anomaly: Not reported

Action Code: 004  
Action: ADMINISTRATIVE ORDER ON CONSENT  
Date Started: / /  
Date Completed: 06/29/06  
Priority Level: Not reported  
Operable Unit: SITEWIDE  
Primary Responsibility: Federal Enforcement  
Planning Status: Not reported  
Urgency Indicator: Not reported  
Action Anomaly: Not reported

Action Code: 014  
Action: Notice Letters Issued  
Date Started: / /  
Date Completed: 11/07/07  
Priority Level: Not reported  
Operable Unit: SITEWIDE CHROMIUM  
Primary Responsibility: Federal Enforcement  
Planning Status: Not reported  
Urgency Indicator: Not reported  
Action Anomaly: Not reported

Action Code: 010  
Action: Notice Letters Issued  
Date Started: / /

Map ID  
Direction  
Distance  
Elevation

MAP FINDINGS

Site

Database(s)

EDR ID Number  
EPA ID Number

**SAN FERNANDO VALLEY (AREA 2) (Continued)**

**1000710134**

Date Completed: 11/07/07  
Priority Level: Not reported  
Operable Unit: SITEWIDE CHROMIUM  
Primary Responsibility: Federal Enforcement  
Planning Status: Not reported  
Urgency Indicator: Not reported  
Action Anomaly: Not reported

Action Code: 011  
Action: Notice Letters Issued  
Date Started: / /  
Date Completed: 11/17/07  
Priority Level: Not reported  
Operable Unit: SITEWIDE CHROMIUM  
Primary Responsibility: Federal Enforcement  
Planning Status: Not reported  
Urgency Indicator: Not reported  
Action Anomaly: Not reported

Action Code: 013  
Action: Notice Letters Issued  
Date Started: / /  
Date Completed: 11/17/07  
Priority Level: Not reported  
Operable Unit: SITEWIDE CHROMIUM  
Primary Responsibility: Federal Enforcement  
Planning Status: Not reported  
Urgency Indicator: Not reported  
Action Anomaly: Not reported

Action Code: 009  
Action: Notice Letters Issued  
Date Started: / /  
Date Completed: 11/19/07  
Priority Level: Not reported  
Operable Unit: SITEWIDE CHROMIUM  
Primary Responsibility: Federal Enforcement  
Planning Status: Not reported  
Urgency Indicator: Not reported  
Action Anomaly: Not reported

Action Code: 005  
Action: Notice Letters Issued  
Date Started: / /  
Date Completed: 11/19/07  
Priority Level: Not reported  
Operable Unit: SITEWIDE CHROMIUM  
Primary Responsibility: Federal Enforcement  
Planning Status: Not reported  
Urgency Indicator: Not reported  
Action Anomaly: Not reported

Map ID  
Direction  
Distance  
Elevation

MAP FINDINGS

Site

Database(s)

EDR ID Number  
EPA ID Number

**SAN FERNANDO VALLEY (AREA 2) (Continued)**

**1000710134**

Action Code: 008  
Action: Notice Letters Issued  
Date Started: / /  
Date Completed: 11/19/07  
Priority Level: Not reported  
Operable Unit: SITEWIDE CHROMIUM  
Primary Responsibility: Federal Enforcement  
Planning Status: Not reported  
Urgency Indicator: Not reported  
Action Anomaly: Not reported

Action Code: 004  
Action: Notice Letters Issued  
Date Started: / /  
Date Completed: 11/19/07  
Priority Level: Not reported  
Operable Unit: SITEWIDE CHROMIUM  
Primary Responsibility: Federal Enforcement  
Planning Status: Not reported  
Urgency Indicator: Not reported  
Action Anomaly: Not reported

Action Code: 007  
Action: Notice Letters Issued  
Date Started: / /  
Date Completed: 11/20/07  
Priority Level: Not reported  
Operable Unit: SITEWIDE CHROMIUM  
Primary Responsibility: Federal Enforcement  
Planning Status: Not reported  
Urgency Indicator: Not reported  
Action Anomaly: Not reported

Action Code: 012  
Action: Notice Letters Issued  
Date Started: / /  
Date Completed: 11/20/07  
Priority Level: Not reported  
Operable Unit: SITEWIDE CHROMIUM  
Primary Responsibility: Federal Enforcement  
Planning Status: Not reported  
Urgency Indicator: Not reported  
Action Anomaly: Not reported

Action Code: 006  
Action: Notice Letters Issued  
Date Started: / /  
Date Completed: 11/21/07  
Priority Level: Not reported  
Operable Unit: SITEWIDE CHROMIUM  
Primary Responsibility: Federal Enforcement  
Planning Status: Not reported  
Urgency Indicator: Not reported

Map ID  
Direction  
Distance  
Elevation

MAP FINDINGS

Site

Database(s)

EDR ID Number  
EPA ID Number

**SAN FERNANDO VALLEY (AREA 2) (Continued)**

**1000710134**

Action Anomaly: Not reported

Action Code: 003  
Action: UNILATERAL ADMIN ORDER  
Date Started: / /  
Date Completed: 03/06/08  
Priority Level: Not reported  
Operable Unit: SITEWIDE CHROMIUM  
Primary Responsibility: Federal Enforcement  
Planning Status: Not reported  
Urgency Indicator: Not reported  
Action Anomaly: Not reported

Action Code: 005  
Action: ADMINISTRATIVE ORDER ON CONSENT  
Date Started: / /  
Date Completed: 05/21/08  
Priority Level: Not reported  
Operable Unit: SITEWIDE CHROMIUM  
Primary Responsibility: Federal Enforcement  
Planning Status: Not reported  
Urgency Indicator: Not reported  
Action Anomaly: Not reported

Action Code: 006  
Action: ADMINISTRATIVE ORDER ON CONSENT  
Date Started: / /  
Date Completed: 08/18/08  
Priority Level: Not reported  
Operable Unit: SITEWIDE CHROMIUM  
Primary Responsibility: Federal Enforcement  
Planning Status: Not reported  
Urgency Indicator: Not reported  
Action Anomaly: Not reported

Action Code: 001  
Action: FIVE-YEAR REVIEW  
Date Started: 01/25/08  
Date Completed: 09/30/08  
Priority Level: Not reported  
Operable Unit: SITEWIDE  
Primary Responsibility: EPA Fund-Financed  
Planning Status: Not reported  
Urgency Indicator: Not reported  
Action Anomaly: Not reported

Action Code: 015  
Action: Notice Letters Issued  
Date Started: / /  
Date Completed: 11/07/08  
Priority Level: Not reported  
Operable Unit: SITEWIDE CHROMIUM  
Primary Responsibility: Federal Enforcement



Map ID  
Direction  
Distance  
Elevation

MAP FINDINGS

Site

Database(s)

EDR ID Number  
EPA ID Number

**SAN FERNANDO VALLEY (AREA 2) (Continued)**

**1000710134**

Planning Status: Not reported  
Urgency Indicator: Not reported  
Action Anomaly: Not reported

Action Code: 001  
Action: CLAIM IN BANKRUPTCY PROCEEDING  
Date Started: 07/02/09  
Date Completed: 04/23/10  
Priority Level: Not reported  
Operable Unit: GLENDALE SOUTH(TO ROD)&COMBINE  
Primary Responsibility: Federal Enforcement  
Planning Status: Not reported  
Urgency Indicator: Not reported  
Action Anomaly: Not reported

Action Code: 001  
Action: REMOVAL  
Date Started: 02/23/10  
Date Completed: 04/30/10  
Priority Level: Stabilized  
Operable Unit: SITEWIDE CHROMIUM  
Primary Responsibility: EPA Fund-Financed  
Planning Status: Approved  
Urgency Indicator: Time Critical  
Action Anomaly: Not reported

Action Code: 002  
Action: REMOVAL ASSESSMENT  
Date Started: 02/23/10  
Date Completed: 04/30/10  
Priority Level: Not reported  
Operable Unit: SITEWIDE CHROMIUM  
Primary Responsibility: EPA Fund-Financed  
Planning Status: Not reported  
Urgency Indicator: Not reported  
Action Anomaly: Not reported

Action Code: 007  
Action: ADMINISTRATIVE ORDER ON CONSENT  
Date Started: / /  
Date Completed: 02/28/11  
Priority Level: Not reported  
Operable Unit: SITEWIDE CHROMIUM  
Primary Responsibility: Federal Enforcement  
Planning Status: Not reported  
Urgency Indicator: Not reported  
Action Anomaly: Not reported

Action Code: 002  
Action: SECTION 107 LITIGATION  
Date Started: 05/21/09  
Date Completed: 04/13/11  
Priority Level: Not reported

Map ID  
Direction  
Distance  
Elevation

MAP FINDINGS

Site

Database(s)

EDR ID Number  
EPA ID Number

**SAN FERNANDO VALLEY (AREA 2) (Continued)**

**1000710134**

Operable Unit: SITEWIDE CHROMIUM  
Primary Responsibility: Federal Enforcement  
Planning Status: Not reported  
Urgency Indicator: Not reported  
Action Anomaly: Not reported

Action Code: 005  
Action: CONSENT DECREE  
Date Started: / /  
Date Completed: 04/13/11  
Priority Level: Not reported  
Operable Unit: SITEWIDE CHROMIUM  
Primary Responsibility: Federal Enforcement  
Planning Status: Not reported  
Urgency Indicator: Not reported  
Action Anomaly: Not reported

Action Code: 008  
Action: ADMINISTRATIVE ORDER ON CONSENT  
Date Started: / /  
Date Completed: 11/14/11  
Priority Level: Not reported  
Operable Unit: SITEWIDE CHROMIUM  
Primary Responsibility: Federal Enforcement  
Planning Status: Not reported  
Urgency Indicator: Not reported  
Action Anomaly: Not reported

Action Code: 002  
Action: NEGOTIATION (GENERIC)  
Date Started: / /  
Date Completed: 11/14/11  
Priority Level: Not reported  
Operable Unit: SITEWIDE CHROMIUM  
Primary Responsibility: Federal Enforcement  
Planning Status: Not reported  
Urgency Indicator: Not reported  
Action Anomaly: Not reported

Action Code: 002  
Action: COST RECOVERY NEGOTIATIONS  
Date Started: / /  
Date Completed: 12/20/11  
Priority Level: Not reported  
Operable Unit: SITEWIDE CHROMIUM  
Primary Responsibility: Federal Enforcement  
Planning Status: Not reported  
Urgency Indicator: Not reported  
Action Anomaly: Not reported

Action Code: 009  
Action: ADMINISTRATIVE ORDER ON CONSENT  
Date Started: / /  
Date Completed: 12/20/11

Map ID  
Direction  
Distance  
Elevation

MAP FINDINGS

Site

Database(s)

EDR ID Number  
EPA ID Number

**SAN FERNANDO VALLEY (AREA 2) (Continued)**

**1000710134**

Priority Level: Not reported  
Operable Unit: SITEWIDE CHROMIUM  
Primary Responsibility: Federal Enforcement  
Planning Status: Not reported  
Urgency Indicator: Not reported  
Action Anomaly: Not reported

Action Code: 010  
Action: ADMINISTRATIVE ORDER ON CONSENT  
Date Started: / /  
Date Completed: 05/31/12  
Priority Level: Not reported  
Operable Unit: SITEWIDE CHROMIUM  
Primary Responsibility: Federal Enforcement  
Planning Status: Not reported  
Urgency Indicator: Not reported  
Action Anomaly: Not reported

Action Code: 001  
Action: POTENTIALLY RESPONSIBLE PARTY FEASIBILITY STUDY  
Date Started: 08/09/10  
Date Completed: 07/01/13  
Priority Level: Not reported  
Operable Unit: GLENDALE SOUTH(TO ROD)&COMBINE  
Primary Responsibility: Responsible Party  
Planning Status: Not reported  
Urgency Indicator: Not reported  
Action Anomaly: Not reported

Action Code: 001  
Action: COMBINED REMEDIAL INVESTIGATION/FEASIBILITY STUDY  
Date Started: 08/16/85  
Date Completed: / /  
Priority Level: Not reported  
Operable Unit: OVERALL SITE/AREAWIDE  
Primary Responsibility: State, Fund Financed  
Planning Status: Alternate  
Urgency Indicator: Not reported  
Action Anomaly: Phased Completion

Action Code: 001  
Action: TECHNICAL ASSISTANCE  
Date Started: 09/30/85  
Date Completed: / /  
Priority Level: Not reported  
Operable Unit: OVERALL SITE/AREAWIDE  
Primary Responsibility: EPA Fund-Financed  
Planning Status: Primary  
Urgency Indicator: Not reported  
Action Anomaly: Not reported

Action Code: 001

Map ID  
Direction  
Distance  
Elevation

MAP FINDINGS

Site

Database(s)

EDR ID Number  
EPA ID Number

**SAN FERNANDO VALLEY (AREA 2) (Continued)**

**1000710134**

Action: POTENTIALLY RESPONSIBLE PARTY LONG-TERM RESPONSE ACTION  
Date Started: 09/30/02  
Date Completed: / /  
Priority Level: Not reported  
Operable Unit: GLENDALE SOUTH(TO ROD)&COMBINE  
Primary Responsibility: Responsible Party  
Planning Status: Not reported  
Urgency Indicator: Not reported  
Action Anomaly: Not reported

Action Code: 001  
Action: POTENTIALLY RESPONSIBLE PARTY REMEDIAL INVESTIGATION/FEASIBILITY STUDY  
Date Started: 04/08/08  
Date Completed: / /  
Priority Level: Not reported  
Operable Unit: SITEWIDE CHROMIUM  
Primary Responsibility: Responsible Party  
Planning Status: Not reported  
Urgency Indicator: Not reported  
Action Anomaly: Not reported

Action Code: 001  
Action: REMEDIAL INVESTIGATION  
Date Started: 09/27/11  
Date Completed: / /  
Priority Level: Not reported  
Operable Unit: SITEWIDE CHROMIUM  
Primary Responsibility: EPA Fund-Financed  
Planning Status: Not reported  
Urgency Indicator: Not reported  
Action Anomaly: Not reported

Action Code: 005  
Action: POTENTIALLY RESPONSIBLE PARTY REMEDIAL ACTION  
Date Started: 08/22/13  
Date Completed: / /  
Priority Level: Not reported  
Operable Unit: GLENDALE SOUTH(TO ROD)&COMBINE  
Primary Responsibility: Responsible Party  
Planning Status: Not reported  
Urgency Indicator: Not reported  
Action Anomaly: Not reported

Federal Register Details:

Fed Register Date: 06/10/86  
Fed Register Volume: 51  
Page Number: 21054

Fed Register Date: 10/15/84  
Fed Register Volume: 49  
Page Number: 40320

US ENG CONTROLS:

EPA ID: CAD980894901  
Site ID: 0902252

Map ID  
Direction  
Distance  
Elevation

MAP FINDINGS

Site

Database(s)

EDR ID Number  
EPA ID Number

**SAN FERNANDO VALLEY (AREA 2) (Continued)**

**1000710134**

Name: SAN FERNANDO VALLEY (AREA 2)  
Address: CRYSTAL SPRINGS WELLFIELD AREA  
GLENDALE, CA 91209  
EPA Region: 09  
County: LOS ANGELES  
Event Code: Not reported  
Actual Date: 06/30/1993  
Contact Name: Not reported  
Contact Phone and Ext: Not reported  
Event Code Description: Not reported

Action ID: 002  
Action Name: RECORD OF DECISION  
Action Completion date: 06/18/1993  
Operable Unit: 03  
Contaminated Media : Groundwater  
Engineering Control: Extraction  
Contact Name: Not reported  
Contact Phone and Ext: Not reported  
Event Code Description: Not reported

Action ID: 002  
Action Name: RECORD OF DECISION  
Action Completion date: 06/18/1993  
Operable Unit: 03  
Contaminated Media : Groundwater  
Engineering Control: Filtration  
Contact Name: Not reported  
Contact Phone and Ext: Not reported  
Event Code Description: Not reported

Action ID: 002  
Action Name: RECORD OF DECISION  
Action Completion date: 06/18/1993  
Operable Unit: 03  
Contaminated Media : Groundwater  
Engineering Control: Monitoring  
Contact Name: Not reported  
Contact Phone and Ext: Not reported  
Event Code Description: Not reported

Action ID: 002  
Action Name: RECORD OF DECISION  
Action Completion date: 06/18/1993  
Operable Unit: 03  
Contaminated Media : Groundwater  
Engineering Control: Reuse as Drinking Water  
Contact Name: Not reported  
Contact Phone and Ext: Not reported  
Event Code Description: Not reported

Action ID: 002  
Action Name: RECORD OF DECISION  
Action Completion date: 06/18/1993  
Operable Unit: 03  
Contaminated Media : Groundwater  
Engineering Control: Treatment, (N.O.S.)

Map ID  
Direction  
Distance  
Elevation

MAP FINDINGS

Site

Database(s)

EDR ID Number  
EPA ID Number

**SAN FERNANDO VALLEY (AREA 2) (Continued)**

**1000710134**

Contact Name: Not reported  
Contact Phone and Ext: Not reported  
Event Code Description: Not reported

Action ID: 003  
Action Name: RECORD OF DECISION  
Action Completion date: 06/18/1993  
Operable Unit: 02  
Contaminated Media : Groundwater  
Engineering Control: Air Stripping  
Contact Name: Not reported  
Contact Phone and Ext: Not reported  
Event Code Description: Not reported

Action ID: 003  
Action Name: RECORD OF DECISION  
Action Completion date: 06/18/1993  
Operable Unit: 02  
Contaminated Media : Groundwater  
Engineering Control: Carbon Adsorption  
Contact Name: Not reported  
Contact Phone and Ext: Not reported  
Event Code Description: Not reported

Action ID: 003  
Action Name: RECORD OF DECISION  
Action Completion date: 06/18/1993  
Operable Unit: 02  
Contaminated Media : Groundwater  
Engineering Control: Discharge  
Contact Name: Not reported  
Contact Phone and Ext: Not reported  
Event Code Description: Not reported

Action ID: 003  
Action Name: RECORD OF DECISION  
Action Completion date: 06/18/1993  
Operable Unit: 02  
Contaminated Media : Groundwater  
Engineering Control: Extraction  
Contact Name: Not reported  
Contact Phone and Ext: Not reported  
Event Code Description: Not reported

Action ID: 003  
Action Name: RECORD OF DECISION  
Action Completion date: 06/18/1993  
Operable Unit: 02  
Contaminated Media : Groundwater  
Engineering Control: Filtration  
Contact Name: Not reported  
Contact Phone and Ext: Not reported  
Event Code Description: Not reported

Action ID: 003  
Action Name: RECORD OF DECISION  
Action Completion date: 06/18/1993

Map ID  
Direction  
Distance  
Elevation

MAP FINDINGS

Site

Database(s)

EDR ID Number  
EPA ID Number

**SAN FERNANDO VALLEY (AREA 2) (Continued)**

**1000710134**

Operable Unit: 02  
Contaminated Media : Groundwater  
Engineering Control: Liquid Phase Carbon Adsorption  
Contact Name: Not reported  
Contact Phone and Ext: Not reported  
Event Code Description: Not reported

**ENVIROSTOR:**

Facility ID: 19990012  
Status: Active  
Status Date: 01/01/1984  
Site Code: 300288  
Site Type: Federal Superfund  
Site Type Detailed: State Response or NPL  
Acres: 7229  
NPL: YES  
Regulatory Agencies: SMBRP, RWQCB 4 - Los Angeles, US EPA  
Lead Agency: US EPA  
Program Manager: Tedd Yargeau  
Supervisor: Sayareh Amirebrahimi  
Division Branch: Cleanup Chatsworth  
Assembly: 43  
Senate: 25  
Special Program: Not reported  
Restricted Use: NO  
Site Mgmt Req: NONE SPECIFIED  
Funding: Responsible Party  
Latitude: 34.1575  
Longitude: -118.2847  
APN: NONE SPECIFIED  
Past Use: AEROSPACE MANUFACTURING/MAINTENANCE, MANUFACTURING - INDUSTRIAL MACHINERY, METAL FINISHING, METAL PLATING - CHROME, METAL PLATING - OTHER, RESEARCH - AEROSPACE  
Potential COC: Tetrachloroethylene (PCE 1,1,1-Trichloroethane (TCA Trichloroethylene (TCE Chromium III Chromium VI  
Confirmed COC: Tetrachloroethylene (PCE 1,1,1-Trichloroethane (TCA Trichloroethylene (TCE Chromium III Chromium VI  
Potential Description: AQUIC, SOIL  
Alias Name: CRYSTAL SPRINGS AREA; GLENDALE OU  
Alias Type: Alternate Name  
Alias Name: SAN FERNANDO VALLEY GW BASIN AREA 2  
Alias Type: Alternate Name  
Alias Name: CAD980894901  
Alias Type: CERCLIS ID  
Alias Name: 110009267970  
Alias Type: EPA (FRS #)  
Alias Name: P31032  
Alias Type: PCode  
Alias Name: 300127  
Alias Type: Project Code (Site Code)  
Alias Name: 300287  
Alias Type: Project Code (Site Code)  
Alias Name: 300288  
Alias Type: Project Code (Site Code)  
Alias Name: 19990012  
Alias Type: Envirostor ID Number

Map ID  
Direction  
Distance  
Elevation

MAP FINDINGS

Site

Database(s)

EDR ID Number  
EPA ID Number

**SAN FERNANDO VALLEY (AREA 2) (Continued)**

**1000710134**

Completed Info:

Completed Area Name: PROJECT WIDE  
Completed Sub Area Name: Not reported  
Completed Document Type: Remedy Constructed: Operating Properly & Successfully  
Completed Date: 04/23/2001  
Comments: City of Glendale assumes operation of the Glendale Water Treatment Plant.

Completed Area Name: PROJECT WIDE  
Completed Sub Area Name: Not reported  
Completed Document Type: Design/Implementation Workplan  
Completed Date: 11/11/1996  
Comments: Not reported

Completed Area Name: PROJECT WIDE  
Completed Sub Area Name: Not reported  
Completed Document Type: Remedial Action Plan  
Completed Date: 06/18/1993  
Comments: Not reported

Completed Area Name: PROJECT WIDE  
Completed Sub Area Name: Not reported  
Completed Document Type: Remedial Investigation / Feasibility Study  
Completed Date: 08/30/1992  
Comments: Not reported

Completed Area Name: PROJECT WIDE  
Completed Sub Area Name: Not reported  
Completed Document Type: Remedial Investigation / Feasibility Study  
Completed Date: 04/30/1992  
Comments: Not reported

Completed Area Name: PROJECT WIDE  
Completed Sub Area Name: Not reported  
Completed Document Type: Remedial Investigation / Feasibility Study  
Completed Date: 01/30/1992  
Comments: Not reported

Completed Area Name: PROJECT WIDE  
Completed Sub Area Name: Not reported  
Completed Document Type: Public Participation Plan / Community Relations Plan  
Completed Date: 04/30/1990  
Comments: Not reported

Completed Area Name: PROJECT WIDE  
Completed Sub Area Name: Not reported  
Completed Document Type: Consent Order  
Completed Date: 03/30/1994  
Comments: An Administrative Order on Consent is signed by U.S. EPA and PRPs to conduct the Remedial Design of the groundwater extraction, treatment, disinfection, blending, and distribution facilities necessary to implement the Glendale North and South RODs.

Future Area Name: Not reported  
Future Sub Area Name: Not reported  
Future Document Type: Not reported  
Future Due Date: Not reported



Map ID  
Direction  
Distance  
Elevation

MAP FINDINGS

Site

Database(s)

EDR ID Number  
EPA ID Number

**SAN FERNANDO VALLEY (AREA 2) (Continued)**

**1000710134**

Schedule Area Name: Not reported  
Schedule Sub Area Name: Not reported  
Schedule Document Type: Not reported  
Schedule Due Date: Not reported  
Schedule Revised Date: Not reported

Calsite:

Region: GLENDALE  
Facility ID: 19990012  
Facility Type: NPJF  
Type: NPL SITE, JOINT STATE/FEDERAL-FUNDED  
Branch: SA  
Branch Name: SO CAL - GLENDALE  
File Name: Not reported  
State Senate District: 01011984  
Status: ANNUAL WORKPLAN (AWP) - ACTIVE SITE  
Status Name: ANNUAL WORKPLAN - ACTIVE SITE  
Lead Agency: ENVIRONMENTAL PROTECTION AGENCY  
NPL: Listed  
SIC Code: 99  
SIC Name: NONCLASSIFIABLE ESTABLISHMENTS  
Access: Not reported  
Cortese: Not reported  
Hazardous Ranking Score: Not reported  
Date Site Hazard Ranked: Not reported  
Groundwater Contamination: Confirmed  
Staff Member Responsible for Site: TYARGEAU  
Supervisor Responsible for Site: Not reported  
Region Water Control Board: LA  
Region Water Control Board Name: LOS ANGELES  
Lat/Long Direction: Not reported  
Lat/Long (dms): 0 0 0 / 0 0 0  
Lat/long Method: Not reported  
Lat/Long Description: Not reported  
State Assembly District Code: 43  
State Senate District Code: 21  
Facility ID: 19990012  
Activity: PPP  
Activity Name: PUBLIC PARTICIPATION PLAN  
AWP Code: Not reported  
Proposed Budget: 0  
AWP Completion Date: Not reported  
Revised Due Date: Not reported  
Comments Date: 04301990  
Est Person-Yrs to complete: 0  
Estimated Size: Not reported  
Request to Delete Activity: Not reported  
Activity Status: AWP  
Definition of Status: ANNUAL WORKPLAN - ACTIVE SITE  
Liquids Removed (Gals): 0  
Liquids Treated (Gals): 0  
Action Included Capping: Not reported  
Well Decommissioned: Not reported  
Action Included Fencing: Not reported  
Removal Action Certification: Not reported  
Activity Comments: Not reported  
For Commercial Reuse: 0

Map ID  
Direction  
Distance  
Elevation

MAP FINDINGS

Site

Database(s)

EDR ID Number  
EPA ID Number

**SAN FERNANDO VALLEY (AREA 2) (Continued)**

**1000710134**

For Industrial Reuse: 0  
For Residential Reuse: 0  
Unknown Type: 0  
Facility ID: 19990012  
Activity: RIFS  
Activity Name: REMEDIAL INVESTIGATION / FEASIBILITY STUDY  
AWP Code: GLNOU  
Proposed Budget: 0  
AWP Completion Date: Not reported  
Revised Due Date: Not reported  
Comments Date: 01301992  
Est Person-Yrs to complete: 0  
Estimated Size: Not reported  
Request to Delete Activity: Not reported  
Activity Status: AWP  
Definition of Status: ANNUAL WORKPLAN - ACTIVE SITE  
Liquids Removed (Gals): 0  
Liquids Treated (Gals): 0  
Action Included Capping: Not reported  
Well Decommissioned: Not reported  
Action Included Fencing: Not reported  
Removal Action Certification: Not reported  
Activity Comments: Not reported  
For Commercial Reuse: 0  
For Industrial Reuse: 0  
For Residential Reuse: 0  
Unknown Type: 0  
Facility ID: 19990012  
Activity: RIFS  
Activity Name: REMEDIAL INVESTIGATION / FEASIBILITY STUDY  
AWP Code: Not reported  
Proposed Budget: 0  
AWP Completion Date: Not reported  
Revised Due Date: Not reported  
Comments Date: 04301992  
Est Person-Yrs to complete: 0  
Estimated Size: Not reported  
Request to Delete Activity: Not reported  
Activity Status: AWP  
Definition of Status: ANNUAL WORKPLAN - ACTIVE SITE  
Liquids Removed (Gals): 0  
Liquids Treated (Gals): 0  
Action Included Capping: Not reported  
Well Decommissioned: Not reported  
Action Included Fencing: Not reported  
Removal Action Certification: Not reported  
Activity Comments: Not reported  
For Commercial Reuse: 0  
For Industrial Reuse: 0  
For Residential Reuse: 0  
Unknown Type: 0  
Facility ID: 19990012  
Activity: RIFS  
Activity Name: REMEDIAL INVESTIGATION / FEASIBILITY STUDY  
AWP Code: SOUTH  
Proposed Budget: 0  
AWP Completion Date: Not reported

Map ID  
Direction  
Distance  
Elevation

MAP FINDINGS

Site

Database(s)

EDR ID Number  
EPA ID Number

**SAN FERNANDO VALLEY (AREA 2) (Continued)**

**1000710134**

Revised Due Date:	Not reported
Comments Date:	08301992
Est Person-Yrs to complete:	0
Estimated Size:	Not reported
Request to Delete Activity:	Not reported
Activity Status:	AWP
Definition of Status:	ANNUAL WORKPLAN - ACTIVE SITE
Liquids Removed (Gals):	0
Liquids Treated (Gals):	0
Action Included Capping:	Not reported
Well Decommissioned:	Not reported
Action Included Fencing:	Not reported
Removal Action Certification:	Not reported
Activity Comments:	Not reported
For Commercial Reuse:	0
For Industrial Reuse:	0
For Residential Reuse:	0
Unknown Type:	0
Facility ID:	19990012
Activity:	RAP
Activity Name:	REMEDIAL ACTION PLAN / RECORD OF DECISION
AWP Code:	GLNOU
Proposed Budget:	0
AWP Completion Date:	Not reported
Revised Due Date:	Not reported
Comments Date:	06181993
Est Person-Yrs to complete:	0
Estimated Size:	Not reported
Request to Delete Activity:	Not reported
Activity Status:	AWP
Definition of Status:	ANNUAL WORKPLAN - ACTIVE SITE
Liquids Removed (Gals):	0
Liquids Treated (Gals):	0
Action Included Capping:	Not reported
Well Decommissioned:	Not reported
Action Included Fencing:	Not reported
Removal Action Certification:	Not reported
Activity Comments:	Not reported
For Commercial Reuse:	0
For Industrial Reuse:	0
For Residential Reuse:	0
Unknown Type:	0
Facility ID:	19990012
Activity:	RAP
Activity Name:	REMEDIAL ACTION PLAN / RECORD OF DECISION
AWP Code:	GLSOU
Proposed Budget:	0
AWP Completion Date:	Not reported
Revised Due Date:	Not reported
Comments Date:	06181993
Est Person-Yrs to complete:	0
Estimated Size:	Not reported
Request to Delete Activity:	Not reported
Activity Status:	AWP
Definition of Status:	ANNUAL WORKPLAN - ACTIVE SITE
Liquids Removed (Gals):	0
Liquids Treated (Gals):	0

Map ID  
Direction  
Distance  
Elevation

MAP FINDINGS

Site

Database(s)

EDR ID Number  
EPA ID Number

**SAN FERNANDO VALLEY (AREA 2) (Continued)**

**1000710134**

Action Included Capping:	Not reported
Well Decommissioned:	Not reported
Action Included Fencing:	Not reported
Removal Action Certification:	Not reported
Activity Comments:	Not reported
For Commercial Reuse:	0
For Industrial Reuse:	0
For Residential Reuse:	0
Unknown Type:	0
Facility ID:	19990012
Activity:	ORDER
Activity Name:	I/SE, IORSE, FFA, FFSRA, VCA, EA
AWP Code:	AOC
Proposed Budget:	0
AWP Completion Date:	Not reported
Revised Due Date:	Not reported
Comments Date:	03301994
Est Person-Yrs to complete:	0
Estimated Size:	Not reported
Request to Delete Activity:	Not reported
Activity Status:	AWP
Definition of Status:	ANNUAL WORKPLAN - ACTIVE SITE
Liquids Removed (Gals):	0
Liquids Treated (Gals):	0
Action Included Capping:	Not reported
Well Decommissioned:	Not reported
Action Included Fencing:	Not reported
Removal Action Certification:	Not reported
Activity Comments:	Not reported
For Commercial Reuse:	0
For Industrial Reuse:	0
For Residential Reuse:	0
Unknown Type:	0
Facility ID:	19990012
Activity:	DES
Activity Name:	DESIGN
AWP Code:	GLOU
Proposed Budget:	0
AWP Completion Date:	Not reported
Revised Due Date:	Not reported
Comments Date:	11111996
Est Person-Yrs to complete:	0
Estimated Size:	Not reported
Request to Delete Activity:	Not reported
Activity Status:	AWP
Definition of Status:	ANNUAL WORKPLAN - ACTIVE SITE
Liquids Removed (Gals):	0
Liquids Treated (Gals):	0
Action Included Capping:	Not reported
Well Decommissioned:	Not reported
Action Included Fencing:	Not reported
Removal Action Certification:	Not reported
Activity Comments:	Not reported
For Commercial Reuse:	0
For Industrial Reuse:	0
For Residential Reuse:	0
Unknown Type:	0

Map ID  
Direction  
Distance  
Elevation

MAP FINDINGS

Site

Database(s)

EDR ID Number  
EPA ID Number

**SAN FERNANDO VALLEY (AREA 2) (Continued)**

**1000710134**

Facility ID: 19990012  
Activity: RMDL  
Activity Name: REMEDIAL ACTION (RAP REQUIRED)  
AWP Code: GLOU  
Proposed Budget: 0  
AWP Completion Date: Not reported  
Revised Due Date: Not reported  
Comments Date: 04232001  
Est Person-Yrs to complete: 0  
Estimated Size: Not reported  
Request to Delete Activity: Not reported  
Activity Status: AWP  
Definition of Status: ANNUAL WORKPLAN - ACTIVE SITE  
Liquids Removed (Gals): 0  
Liquids Treated (Gals): 0  
Action Included Capping: Not reported  
Well Decommissioned: Not reported  
Action Included Fencing: Not reported  
Removal Action Certification: N  
Activity Comments: Not reported  
For Commercial Reuse: 0  
For Industrial Reuse: 0  
For Residential Reuse: 0  
Unknown Type: 0  
Facility ID: 19990012  
Activity: OM  
Activity Name: OPERATION & MAINTENANCE  
AWP Code: GLOU  
Proposed Budget: 0  
AWP Completion Date: 09302020  
Revised Due Date: Not reported  
Comments Date: Not reported  
Est Person-Yrs to complete: 0  
Estimated Size: Not reported  
Request to Delete Activity: Not reported  
Activity Status: AWP  
Definition of Status: ANNUAL WORKPLAN - ACTIVE SITE  
Liquids Removed (Gals): 0  
Liquids Treated (Gals): 0  
Action Included Capping: Not reported  
Well Decommissioned: Not reported  
Action Included Fencing: Not reported  
Removal Action Certification: Not reported  
Activity Comments: Not reported  
For Commercial Reuse: 0  
For Industrial Reuse: 0  
For Residential Reuse: 0  
Unknown Type: 0  
Alternate Address: CRYSTAL SPRINGS AREA  
Alternate City,St,Zip: BURBANK, CA 91504  
Alternate Address: CITIES INCLUDE GLENDALE AND LOS ANGELES  
Alternate City,St,Zip: Not reported  
Alternate Address: CRYSTAL SPRINGS WELLFIELD AREA  
Alternate City,St,Zip: GLENDALE, CA 91209  
Alternate Address: GLENDALE  
Alternate City,St,Zip: GLENDALE, CA 91201  
Background Info: essentially been put out of commission.

Map ID  
Direction  
Distance  
Elevation

MAP FINDINGS

Site

Database(s)

EDR ID Number  
EPA ID Number

**SAN FERNANDO VALLEY (AREA 2) (Continued)**

**1000710134**

Exposure of receptors to contaminants can possibly occur through ingestion of contaminated drinking water, inhalation of vapors released from the contaminated water as in taking showers, and dermal exposure as in washing or bathing. However, with the strict regulatory control over water quality by the State's Department of Health, Office of Drinking Water (ODW), the RWQCB, and other agencies, residents are assured that the water they consume is safe and that no one is drinking water which contains concentrations of contaminants above regulatory standards. Federal, state, and local agencies have been conducting investigations and cleanup of contaminated groundwater in the SFVGB since contamination was discovered in 1979. These activities involve measuring the extent of contamination, developing and implementing cleanup remedies, and identifying responsible parties. EPA provided oversight of the basinwide Remedial Investigation (RI) of groundwater contamination conducted by the Los Angeles Department of Water and Power (LADWP). The RI objectives were to collect lithological and water quality data and information regarding basin operations for the eastern SF and Verdugo basins; develop a regional characterization of geology, hydrology, hydrogeology and the nature and extent of groundwater contamination within the eastern & Verdugo basins; study fate and transport of compounds in the environment; identify Applicable or Relevant and Appropriate Requirements (ARAR's); and evaluate the potential risk to human health and the environment.

The Remedial Investigation of the SFVGB was divided into two phases:

Phase I activities have included vertical profile borings and installation of monitoring wells to obtain preliminary contamination information. Monitoring wells have been installed as follows: 34 in North Hollywood (Area #1); 29 in Crystal Springs (Area #2); 7 in Verdugo (Area #3); and 17 in Pollock (Area #4).

Information obtained from Phase I investigation activities identified the need for several operable units. Operable Unit is a federal term which is similar to the State's definition of a removal action.

Phase II activities consist of basinwide remedial investigation conducted by the LADWP.

Remedial Actions (RAs):

North Hollywood (Area #1) -- Two RAs were identified for Area #1, the North Hollywood OU and the Burbank OU.

A Record of Decision (ROD) for the North Hollywood RA was signed in September 1987, selecting groundwater extraction and treatment (air stripping) of 2,000 gallons per minute (gpm) of contaminated water as an interim remedy. This RA was constructed with funding from EPA and the State and has been treating contaminated groundwater since March 1989. This facility is located at 11845 Vose Street in the N. Hollywood section of Los Angeles.

A ROD for the Burbank OU was signed in June 1989, again selecting groundwater extraction and treatment of about 12,000 gpm of contaminated water. Phase I of the Burbank OU began operations in January 1996 treating groundwater at a rate of 6,000 gpm. Phase II began operations in May 1998 adding an additional 3,000 gpm to the Burbank OU's treatment

Map ID  
Direction  
Distance  
Elevation

MAP FINDINGS

Site

Database(s)

EDR ID Number  
EPA ID Number

**SAN FERNANDO VALLEY (AREA 2) (Continued)**

**1000710134**

capacity.

Crystal Springs (Area #2) -- LADWP has completed a focused RI/FS for this proposed RA. The Glendale OU was separated into a North OU and a South OU based on the amount of contamination and the facilities contributing to the GW contamination. A ROD for each OU was signed on June 18, 1993 designating groundwater extraction and treatment as the interim remedy. The PRPs formed a group and combined the RA efforts for each OU into one document. The selected alternative is GW extraction and treatment. The Glendale OU began operations in September 2000.

Verdugo and Pollock (Areas #3 and #4) --

Currently no RAs have been identified for Area #3 or for Area #4. In October 2003, US EPA proposed No Remedial Action Verdugo Basin (Area #3).

Another contaminant of concern, hexavalent chromium, has been identified in the San Fernando Valley Groundwater Basin. EPA and the RWQCB are currently identifying potential sources of contamination and pursuing PRPs that may be responsible for contaminating groundwater. As these PRPs are identified, individual site investigations and mitigation activities will be pursued. Enforceable agreements and orders will be implemented at numerous specific potential source sites within the Basin by RWQCB and DTSC.

The San Fernando Valley Ground Water Basin (SFGWB) is located within the Upper Los Angeles River Area and consists of the eastern portion of the San Fernando Valley and the entire Verdugo Basin. The SFGWB encompasses approximately 112,000 acres of alluvial valley fill deposits and provides enough water to serve approximately 600,000 residents. The Basin is bounded on the north and the northwest by the Santa Susana Mountains, on the northeast by the San Gabriel Mountains, on the west by the Simi Hills and on the south by the Santa Monica Mountains.

The San Fernando Valley Study area includes four National Priorities List (NPL) sites. They are:

Area #1 - North Hollywood NPL site covers 9336 acres in the eastern part of the San Fernando Valley. The site has been divided into the North Hollywood Operable Unit (OU) and the Burbank OU.

Area #2 - Crystal Springs NPL Site covers 3975 acres south-east of the North Hollywood NPL site and is located in the cities of Glendale and Los Angeles.

Area #3 - Verdugo NPL Site covers 2673 acres in the eastern part of the San Fernando Valley and is located in and adjacent to La Crescenta in the Verdugo Mountains.

Area #4 - Pollock NPL Site covers 1653 acres in the southeastern part of the San Fernando Valley and is located in and adjacent to the cities of Los Angeles and Glendale.

Groundwater contamination in the SFGWB is linked to prewar, postwar, and current industrialization in the San Fernando Valley.

The primary contaminants of concern are volatile organic compounds (VOCs), trichloroethylene (TCE), and tetrachloroethylene (PCE), which have been and/or are being used in many San Fernando Valley industries, such as aeronautical, automotive, dry cleaning, and metal plating. These solvents have found their way to

Map ID  
Direction  
Distance  
Elevation

MAP FINDINGS

Site

Database(s)

EDR ID Number  
EPA ID Number

**SAN FERNANDO VALLEY (AREA 2) (Continued)**

**1000710134**

the groundwater basin as a result of both past and improper use, storage, and disposal practices. The SFVGWB Superfund sites, added to the NPL in 1986, are areas where groundwater from wells have been found to contain VOCs above the state and federal drinking water standards. Groundwater contamination at numerous wells have been so severe with TCE and PCE that these wells have

Comments Date: 03301994  
Comments: An Administrative Order on Consent is signed by U.S. EPA and PRPs  
Comments Date: 03301994  
Comments: to conduct the Remedial Design of the groundwater extraction,  
Comments Date: 01011984  
Comments: Groundwater contaminated with TCE and PCE. The site covers 7229  
Comments Date: 01011984  
Comments: acres in the Crystal Springs area.  
Comments Date: 01022001  
Comments: City of Glendale notifies US EPA that they will not accept the  
Comments Date: 01022001  
Comments: treated water from the Glendale Water Treatment Plant. They are  
Comments Date: 01022001  
Comments: requesting additional time to evaluate treatment options for  
Comments Date: 01022001  
Comments: hexavalent chromium. In addition, the City will submit a  
Comments Date: 01022001  
Comments: proposal to US EPA discussing the options available.  
Comments Date: 03292001  
Comments: City of Glendale submits proposal for operation of the Glendale  
Comments Date: 03292001  
Comments: Water Treatment Plant. Under the City's proposal, the two  
Comments Date: 03292001  
Comments: chromium-impacted wells will run at a reduced rate. The treated  
Comments Date: 03292001  
Comments: water will still contain detectable amounts of hexavalent  
Comments Date: 03292001  
Comments: chromium and will continue to be discharged into the Los Angeles  
Comments Date: 03292001  
Comments: River. The City of Glendale is still pursuing treatment options  
Comments Date: 03292001  
Comments: to treat the water down to non-detect levels of hexavalent  
Comments Date: 03292001  
Comments: chromium.  
Comments Date: 03301994  
Comments: treatment, disinfection, blending, and distribution facilities  
Comments Date: 03301994  
Comments: necessary to implement the Glendale North and South RODs.  
Comments Date: 04022001  
Comments: US EPA accepts the City of Glendale's proposal to operate the  
Comments Date: 04022001  
Comments: treatment plant.  
Comments Date: 04041997  
Comments: The Final Remedial Design consists of a proposed Water Treatment  
Comments Date: 04041997  
Comments: Plant (WTP) located in the North OU that is designed to treat  
Comments Date: 04041997  
Comments: VOCs (primarily TCE and PCE). The groundwater will be pumped at  
Comments Date: 04041997  
Comments: a combined extraction flow rate of 5,000 gpm from 7 shallow  
Comments Date: 04041997



Map ID  
Direction  
Distance  
Elevation

MAP FINDINGS

Site

Database(s)

EDR ID Number  
EPA ID Number

**SAN FERNANDO VALLEY (AREA 2) (Continued)**

**1000710134**

Comments: wells and one deep well located in both the Glendale North and  
Comments Date: 04041997  
Comments: South OUs.  
Comments Date: 04041997  
Comments: Not reported  
Comments Date: 04041997  
Comments: At the proposed WTP, the affected groundwater will be pumped  
Comments Date: 04041997  
Comments: directly into two single-stage Packed Tower Aerators (PTAs)  
Comments Date: 04041997  
Comments: that are followed by liquid phase granular activated carbon  
Comments Date: 04041997  
Comments: (LPGAC) vessels, then disinfected. The water will then be  
Comments Date: 04041997  
Comments: ammoniated, mixed with low nitrate MWD blending water and  
Comments Date: 04041997  
Comments: discharged into the City or Glendale's potable water system.  
Comments Date: 04041997  
Comments: The off gasses from the PTAs will be treated through a vapor  
Comments Date: 04041997  
Comments: phase GAC system.  
Comments Date: 04201995  
Comments: The PRP group is preparing remedial design documents for review  
Comments Date: 04201995  
Comments: by the agencies. Glendale North OU and Glendale South OU PRPs  
Comments Date: 04201995  
Comments: submitting one document for the design of the remedy for both OUs  
Comments Date: 04232001  
Comments: City of Glendale assumes operation of the Glendale Water  
Comments Date: 04232001  
Comments: Treatment Plant.  
Comments Date: 08032000  
Comments: City of Glendale receives the 97-005 permit from Department of  
Comments Date: 08032000  
Comments: Health Services.  
Comments Date: 09202001  
Comments: The treatment plant continues to operate with the City of  
Comments Date: 09202001  
Comments: Glendale taking all of the treated water.  
Comments Date: 09252000  
Comments: City of Glendale is scheduled to receive treated water from the  
Comments Date: 09252000  
Comments: Glendale Water Treatment Plant. The City notifies the US EPA  
Comments Date: 09252000  
Comments: that it will not accept the treated water due to the levels of  
Comments Date: 09252000  
Comments: hexavalent chromium present in the treated water. The City also  
Comments Date: 09252000  
Comments: requests for a 90-day extension from US EPA to accept the treated  
Comments Date: 09252000  
Comments: water.  
Comments Date: 09272000  
Comments: City of Glendale meets with US EPA to discuss their requests for  
Comments Date: 09272000  
Comments: delay and outlines what they intend on accomplishing during the  
Comments Date: 09272000  
Comments: 90-day extension. Their primary objective is to determine a

Map ID  
Direction  
Distance  
Elevation

MAP FINDINGS

Site

Database(s)

EDR ID Number  
EPA ID Number

**SAN FERNANDO VALLEY (AREA 2) (Continued)**

**1000710134**

Comments Date: 09272000  
Comments: treatment option to treat hexavalent chromium down to non-detect  
Comments Date: 09272000  
Comments: levels.  
Comments Date: 10122000  
Comments: US EPA grants extension to City of Glendale until 1/2/2001.  
Comments Date: 10122000  
Comments: During this time the Glendale Water Treatment Plant will operate  
Comments Date: 10122000  
Comments: with the treated water being discharged directly into the  
Comments Date: 10122000  
Comments: Los Angeles River.  
Comments Date: 10191999  
Comments: Construction completed for both Glendale North and South Operable  
Comments Date: 10191999  
Comments: Units. The City is working on obtaining a permit from the  
Comments Date: 10191999  
Comments: Department of Health Services to operate the treatment facilities  
ID Name: BEP DATABASE PCODE  
ID Value: P31032  
ID Name: CALSTARS CODE  
ID Value: 300127  
Alternate Name: SAN FERNANDO VALLEY GW BASIN AREA 2  
Alternate Name: CRYSTAL SPRINGS AREA; GLENDALE OU  
Alternate Name: SAN FERNANDO VALLEY (AREA 2)  
Alternate Name: Not reported  
Special Programs Code: MSCA  
Special Programs Name: MULTI-SITE COOPERATIVE AGREEMENT

**ROD:**

Full-text of USEPA Record of Decision(s) is available from EDR.

**PRP:**

PRP name: A.G. LAYNE, INC.  
A.G. LAYNE, INC.  
ACCESS CONTROLS, INC  
ACCESS CONTROLS, INC  
ACCESS CONTROLS, INC.  
ACCESS CONTROLS, INC.  
ACCESS CONTROLS, INC.  
ACCESS CONTROLS, INC.  
ACCESS CONTROLS, INC.  
ACME AEROSPACE, INC.  
ADMIRAL CONTROLS, INC.  
ADMIRAL CONTROLS, INC.  
ADMIRAL CONTROLS, INC.  
ADMIRAL CONTROLS, INC.  
ALFONSO A. DARGENZIO TRUST  
ALL METALS PROCESSING COMPANY  
AMERICAN METASEAL COMPANY  
AMERICAN METASEAL COMPANY  
ARNOLD AND MARGARET PETERSON TRUST  
AUTOMATION PLATING CORPORATION  
AVANESSIANS, ARTIK  
AVANESSIANS, ARTIK  
AVIBANK MANUFACTURING  
AVIBANK MANUFACTURING

Map ID  
Direction  
Distance  
Elevation

MAP FINDINGS

Site

Database(s)

EDR ID Number  
EPA ID Number

**SAN FERNANDO VALLEY (AREA 2) (Continued)**

**1000710134**

BENCO ENTERPRISES, INC.  
BENCO ENTERPRISES, INC.  
BROCK BUS LINES  
BROCK BUS LINES  
BROCK BUS LINES  
BURBANK STEEL TREATING, INC.  
BURBANK STEEL TREATING, INC.  
BURBANK STEEL TREATING, INC.  
BURBANK STEEL TREATING, INC.  
BURMAN TECHNICAL SERVICES, INC.  
CARL M. BUCK BUILDING CO.  
CHARLES C. LITCHFIELD  
CHARLES C. LITCHFIELD  
COLTEC INDUSTRIES, INC.  
COLTEC INDUSTRIES, INC.  
COMET PLATING CO., INC.  
COMMERCIAL INSPECTION SERVICES  
COMMERCIAL INSPECTION SERVICES  
COURTAULDS AEROSPACE, INC.  
COURTAULDS AEROSPACE, INC.  
COURTAULDS AEROSPACE, INC.  
CREDIT MANAGERS ASSOCIATION OF CALIFORNIA  
DATRON INC.  
DATRON INC.  
DATRON INC.  
DATRON, INC.  
DAVID J. HIGGINS, TRUSTEE  
DAVID J. HIGGINS, TRUSTEE  
DOROTHY A. KAHL & WILLIAM C. KAHL  
DRILUBE COMPANY  
DRILUBE COMPANY  
EDWARD FURER TRUST  
ESTATE OF HELEN L. POWERS  
EXCELLO PLATING  
EXCELLO PLATING  
FIBER-RESIN CORP.  
FIBER-RESIN CORPORATION

[Click this hyperlink](#) while viewing on your computer to access  
94 additional PRP: record(s) in the EDR Site Report.

ICIS:

Enforcement Action ID: 09-2016-2509  
FRS ID: 110009267970  
Action Name: AOC FOR PERFORMANCE OF A SFV AREA 2 GLENDALE CHROMIUM FS  
Facility Name: SAN FERNANDO VALLEY (AREA 2)  
Facility Address: CRYSTAL SPRINGS WELLFIELD AREA  
GLENDALE, CA 91209  
Enforcement Action Type: CERCLA 122h Agrmt For Cost Recovery  
Facility County: LOS ANGELES  
Program System Acronym: SEMS  
Enforcement Action Forum Desc: Administrative - Formal  
EA Type Code: 122H  
Facility SIC Code: Not reported  
Federal Facility ID: Not reported  
Latitude in Decimal Degrees: 34.16313  
Longitude in Decimal Degrees: -118.286

Map ID  
Direction  
Distance  
Elevation

MAP FINDINGS

Site

Database(s)

EDR ID Number  
EPA ID Number

**SAN FERNANDO VALLEY (AREA 2) (Continued)**

**1000710134**

Permit Type Desc: Not reported  
Program System Acronym: CAD980894901  
Facility NAICS Code: Not reported  
Tribal Land Code: Not reported

Enforcement Action ID: 09-2016-2509  
FRS ID: 110009267970  
Action Name: AOC FOR PERFORMANCE OF A SFV AREA 2 GLENDALE CHROMIUM FS  
Facility Name: SAN FERNANDO VALLEY (AREA 2)  
Facility Address: CRYSTAL SPRINGS WELLFIELD AREA  
GLENDALE, CA 91209

Enforcement Action Type: CERCLA 122h Agrmt For Cost Recovery  
Facility County: LOS ANGELES  
Program System Acronym: CERCLIS  
Enforcement Action Forum Desc: Administrative - Formal  
EA Type Code: 122H  
Facility SIC Code: Not reported  
Federal Facility ID: Not reported  
Latitude in Decimal Degrees: 34.16313  
Longitude in Decimal Degrees: -118.286  
Permit Type Desc: Not reported  
Program System Acronym: CAD980894901  
Facility NAICS Code: Not reported  
Tribal Land Code: Not reported

Enforcement Action ID: 09-2016-2509  
FRS ID: 110009267970  
Action Name: AOC FOR PERFORMANCE OF A SFV AREA 2 GLENDALE CHROMIUM FS  
Facility Name: SAN FERNANDO VALLEY (AREA 2)  
Facility Address: CRYSTAL SPRINGS WELLFIELD AREA  
GLENDALE, CA 91209

Enforcement Action Type: CERCLA 122A/104A Agrmt For RI/FS  
Facility County: LOS ANGELES  
Program System Acronym: SEMS  
Enforcement Action Forum Desc: Administrative - Formal  
EA Type Code: 122/104  
Facility SIC Code: Not reported  
Federal Facility ID: Not reported  
Latitude in Decimal Degrees: 34.16313  
Longitude in Decimal Degrees: -118.286  
Permit Type Desc: Not reported  
Program System Acronym: CAD980894901  
Facility NAICS Code: Not reported  
Tribal Land Code: Not reported

Enforcement Action ID: 09-2016-2509  
FRS ID: 110009267970  
Action Name: AOC FOR PERFORMANCE OF A SFV AREA 2 GLENDALE CHROMIUM FS  
Facility Name: SAN FERNANDO VALLEY (AREA 2)  
Facility Address: CRYSTAL SPRINGS WELLFIELD AREA  
GLENDALE, CA 91209

Enforcement Action Type: CERCLA 122A/104A Agrmt For RI/FS  
Facility County: LOS ANGELES  
Program System Acronym: CERCLIS  
Enforcement Action Forum Desc: Administrative - Formal  
EA Type Code: 122/104  
Facility SIC Code: Not reported

Map ID  
Direction  
Distance  
Elevation

MAP FINDINGS

Site

Database(s)

EDR ID Number  
EPA ID Number

**SAN FERNANDO VALLEY (AREA 2) (Continued)**

**1000710134**

Federal Facility ID: Not reported  
Latitude in Decimal Degrees: 34.16313  
Longitude in Decimal Degrees: -118.286  
Permit Type Desc: Not reported  
Program System Acronym: CAD980894901  
Facility NAICS Code: Not reported  
Tribal Land Code: Not reported

Enforcement Action ID: 09-2013-2516  
FRS ID: 110009267970  
Action Name: Settlement Agreement and Order on Consent for Removal Action by BFPF  
Facility Name: SAN FERNANDO VALLEY (AREA 2)  
Facility Address: CRYSTAL SPRINGS WELLFIELD AREA  
GLENDALE, CA 91209

Enforcement Action Type: CERCLA 106 AO For Resp Action/Imm Haz  
Facility County: LOS ANGELES  
Program System Acronym: CERCLIS  
Enforcement Action Forum Desc: Administrative - Formal  
EA Type Code: 106  
Facility SIC Code: Not reported  
Federal Facility ID: Not reported  
Latitude in Decimal Degrees: 34.16313  
Longitude in Decimal Degrees: -118.286  
Permit Type Desc: Not reported  
Program System Acronym: CAD980894901  
Facility NAICS Code: Not reported  
Tribal Land Code: Not reported

Enforcement Action ID: 09-2012-2505  
FRS ID: 110009267970  
Action Name: Spirito Family Trust AO for Cost Recovery, Glendale OU  
Facility Name: SAN FERNANDO VALLEY (AREA 2)  
Facility Address: CRYSTAL SPRINGS WELLFIELD AREA  
GLENDALE, CA 91209

Enforcement Action Type: CERCLA 122h Agrmt For Cost Recovery  
Facility County: LOS ANGELES  
Program System Acronym: CERCLIS  
Enforcement Action Forum Desc: Administrative - Formal  
EA Type Code: 122H  
Facility SIC Code: Not reported  
Federal Facility ID: Not reported  
Latitude in Decimal Degrees: 34.16313  
Longitude in Decimal Degrees: -118.286  
Permit Type Desc: Not reported  
Program System Acronym: CAD980894901  
Facility NAICS Code: Not reported  
Tribal Land Code: Not reported

Enforcement Action ID: 09-2012-2504  
FRS ID: 110009267970  
Action Name: Ralphs Grocery Prospective Purchaser Agreement  
Facility Name: SAN FERNANDO VALLEY (AREA 2)  
Facility Address: CRYSTAL SPRINGS WELLFIELD AREA  
GLENDALE, CA 91209

Enforcement Action Type: CERCLA 122G1B Agrmt For Innocent Landowner  
Facility County: LOS ANGELES  
Program System Acronym: CERCLIS

Map ID  
Direction  
Distance  
Elevation

MAP FINDINGS

Site

Database(s)

EDR ID Number  
EPA ID Number

**SAN FERNANDO VALLEY (AREA 2) (Continued)**

**1000710134**

Enforcement Action Forum Desc: Administrative - Formal  
EA Type Code: 122G1B  
Facility SIC Code: Not reported  
Federal Facility ID: Not reported  
Latitude in Decimal Degrees: 34.16313  
Longitude in Decimal Degrees: -118.286  
Permit Type Desc: Not reported  
Program System Acronym: CAD980894901  
Facility NAICS Code: Not reported  
Tribal Land Code: Not reported

Enforcement Action ID: 09-2011-2508  
FRS ID: 110009267970  
Action Name: SFV (Area 2) Superfund Site, Glendale Chromium OU Specified Work and Costs AOC

Facility Name: SAN FERNANDO VALLEY (AREA 2)  
Facility Address: CRYSTAL SPRINGS WELLFIELD AREA  
GLENDALE, CA 91209

Enforcement Action Type: CERCLA 122A/104A Agrmt For RI/FS  
Facility County: LOS ANGELES  
Program System Acronym: CERCLIS

Enforcement Action Forum Desc: Administrative - Formal  
EA Type Code: 122/104  
Facility SIC Code: Not reported  
Federal Facility ID: Not reported  
Latitude in Decimal Degrees: 34.16313  
Longitude in Decimal Degrees: -118.286  
Permit Type Desc: Not reported  
Program System Acronym: CAD980894901  
Facility NAICS Code: Not reported  
Tribal Land Code: Not reported

Enforcement Action ID: 09-2010-2519  
FRS ID: 110009267970  
Action Name: Lyondell Bankruptcy (NC)  
Facility Name: SAN FERNANDO VALLEY (AREA 2)  
Facility Address: CRYSTAL SPRINGS WELLFIELD AREA  
GLENDALE, CA 91209

Enforcement Action Type: Bankruptcy  
Facility County: LOS ANGELES  
Program System Acronym: CERCLIS

Enforcement Action Forum Desc: Judicial  
EA Type Code: BNK  
Facility SIC Code: Not reported  
Federal Facility ID: Not reported  
Latitude in Decimal Degrees: 34.16313  
Longitude in Decimal Degrees: -118.286  
Permit Type Desc: Not reported  
Program System Acronym: CAD980894901  
Facility NAICS Code: Not reported  
Tribal Land Code: Not reported

Enforcement Action ID: 09-2009-2521  
FRS ID: 110009267970  
Action Name: US vs. 718 West Wilson Avenue and Hovsep Boghossian  
Facility Name: SAN FERNANDO VALLEY (AREA 2)  
Facility Address: CRYSTAL SPRINGS WELLFIELD AREA

Map ID  
Direction  
Distance  
Elevation

MAP FINDINGS

Site

Database(s)

EDR ID Number  
EPA ID Number

**SAN FERNANDO VALLEY (AREA 2) (Continued)**

**1000710134**

GLENDALE, CA 91209  
Enforcement Action Type: Civil Judicial Action  
Facility County: LOS ANGELES  
Program System Acronym: CERCLIS  
Enforcement Action Forum Desc: Judicial  
EA Type Code: CIV  
Facility SIC Code: Not reported  
Federal Facility ID: Not reported  
Latitude in Decimal Degrees: 34.16313  
Longitude in Decimal Degrees: -118.286  
Permit Type Desc: Not reported  
Program System Acronym: CAD980894901  
Facility NAICS Code: Not reported  
Tribal Land Code: Not reported

Enforcement Action ID: 09-2008-2522  
FRS ID: 110009267970  
Action Name: Glendale OU Admin Order for RI / Avaneessians  
Facility Name: SAN FERNANDO VALLEY (AREA 2)  
Facility Address: CRYSTAL SPRINGS WELLFIELD AREA  
GLENDALE, CA 91209

Enforcement Action Type: CERCLA 106 AO For Resp Action/Imm Haz  
Facility County: LOS ANGELES  
Program System Acronym: CERCLIS  
Enforcement Action Forum Desc: Administrative - Formal  
EA Type Code: 106  
Facility SIC Code: Not reported  
Federal Facility ID: Not reported  
Latitude in Decimal Degrees: 34.16313  
Longitude in Decimal Degrees: -118.286  
Permit Type Desc: Not reported  
Program System Acronym: CAD980894901  
Facility NAICS Code: Not reported  
Tribal Land Code: Not reported

Enforcement Action ID: 09-2008-2512  
FRS ID: 110009267970  
Action Name: Glendale OU 04 Librascope Metals Investigation  
Facility Name: SAN FERNANDO VALLEY (AREA 2)  
Facility Address: CRYSTAL SPRINGS WELLFIELD AREA  
GLENDALE, CA 91209

Enforcement Action Type: CERCLA 122h Agrmt For Cost Recovery  
Facility County: LOS ANGELES  
Program System Acronym: CERCLIS  
Enforcement Action Forum Desc: Administrative - Formal  
EA Type Code: 122H  
Facility SIC Code: Not reported  
Federal Facility ID: Not reported  
Latitude in Decimal Degrees: 34.16313  
Longitude in Decimal Degrees: -118.286  
Permit Type Desc: Not reported  
Program System Acronym: CAD980894901  
Facility NAICS Code: Not reported  
Tribal Land Code: Not reported

Enforcement Action ID: 09-2008-2512  
FRS ID: 110009267970

Map ID  
Direction  
Distance  
Elevation

MAP FINDINGS

Site

Database(s)

EDR ID Number  
EPA ID Number

**SAN FERNANDO VALLEY (AREA 2) (Continued)**

**1000710134**

Action Name: Glendale OU 04 Librascope Metals Investigation  
Facility Name: SAN FERNANDO VALLEY (AREA 2)  
Facility Address: CRYSTAL SPRINGS WELLFIELD AREA  
GLENDALE, CA 91209  
Enforcement Action Type: CERCLA 106 AO For Resp Action/Imm Haz  
Facility County: LOS ANGELES  
Program System Acronym: CERCLIS  
Enforcement Action Forum Desc: Administrative - Formal  
EA Type Code: 106  
Facility SIC Code: Not reported  
Federal Facility ID: Not reported  
Latitude in Decimal Degrees: 34.16313  
Longitude in Decimal Degrees: -118.286  
Permit Type Desc: Not reported  
Program System Acronym: CAD980894901  
Facility NAICS Code: Not reported  
Tribal Land Code: Not reported

Enforcement Action ID: 09-2008-2512  
FRS ID: 110009267970  
Action Name: Glendale OU 04 Librascope Metals Investigation  
Facility Name: SAN FERNANDO VALLEY (AREA 2)  
Facility Address: CRYSTAL SPRINGS WELLFIELD AREA  
GLENDALE, CA 91209  
Enforcement Action Type: CERCLA 104E5A AO For Access And/Or Info  
Facility County: LOS ANGELES  
Program System Acronym: CERCLIS  
Enforcement Action Forum Desc: Administrative - Formal  
EA Type Code: 104E5A  
Facility SIC Code: Not reported  
Federal Facility ID: Not reported  
Latitude in Decimal Degrees: 34.16313  
Longitude in Decimal Degrees: -118.286  
Permit Type Desc: Not reported  
Program System Acronym: CAD980894901  
Facility NAICS Code: Not reported  
Tribal Land Code: Not reported

Enforcement Action ID: 09-2008-2510  
FRS ID: 110009267970  
Action Name: San Fernando Area 2 UAO for OU 04 RI/FS  
Facility Name: SAN FERNANDO VALLEY (AREA 2)  
Facility Address: CRYSTAL SPRINGS WELLFIELD AREA  
GLENDALE, CA 91209  
Enforcement Action Type: CERCLA 106 AO For Resp Action/Imm Haz  
Facility County: LOS ANGELES  
Program System Acronym: CERCLIS  
Enforcement Action Forum Desc: Administrative - Formal  
EA Type Code: 106  
Facility SIC Code: Not reported  
Federal Facility ID: Not reported  
Latitude in Decimal Degrees: 34.16313  
Longitude in Decimal Degrees: -118.286  
Permit Type Desc: Not reported  
Program System Acronym: CAD980894901  
Facility NAICS Code: Not reported  
Tribal Land Code: Not reported



Map ID  
Direction  
Distance  
Elevation

MAP FINDINGS

Site

Database(s)

EDR ID Number  
EPA ID Number

**SAN FERNANDO VALLEY (AREA 2) (Continued)**

**1000710134**

Enforcement Action ID: 09-1997-0015  
FRS ID: 110009267970  
Action Name: SAN FERNANDO GLENDALE (NORTH AND SOUTH)  
Facility Name: SAN FERNANDO VALLEY (AREA 2)  
Facility Address: CRYSTAL SPRINGS WELLFIELD AREA  
GLENDALE, CA 91209  
Enforcement Action Type: Civil Judicial Action  
Facility County: LOS ANGELES  
Program System Acronym: CERCLIS  
Enforcement Action Forum Desc: Judicial  
EA Type Code: CIV  
Facility SIC Code: Not reported  
Federal Facility ID: Not reported  
Latitude in Decimal Degrees: 34.16313  
Longitude in Decimal Degrees: -118.286  
Permit Type Desc: Not reported  
Program System Acronym: CAD980894901  
Facility NAICS Code: Not reported  
Tribal Land Code: Not reported

Facility Name: SAN FERNANDO VALLEY (AREA 2)  
Address: CRYSTAL SPRINGS WELLFIELD AREA  
Tribal Indicator: N  
Fed Facility: No  
NAIC Code: Not reported  
SIC Code: Not reported

Facility Name: SAN FERNANDO VALLEY (AREA 2)  
Address: CRYSTAL SPRINGS WELLFIELD AREA  
Tribal Indicator: N  
Fed Facility: No  
NAIC Code: Not reported  
SIC Code: Not reported

Facility Name: SAN FERNANDO VALLEY (AREA 2)  
Address: CRYSTAL SPRINGS WELLFIELD AREA  
Tribal Indicator: N  
Fed Facility: No  
NAIC Code: Not reported  
SIC Code: Not reported

Facility Name: SAN FERNANDO VALLEY (AREA 2)  
Address: CRYSTAL SPRINGS WELLFIELD AREA  
Tribal Indicator: N  
Fed Facility: No  
NAIC Code: Not reported  
SIC Code: Not reported

Facility Name: SAN FERNANDO VALLEY (AREA 2)  
Address: CRYSTAL SPRINGS WELLFIELD AREA  
Tribal Indicator: N  
Fed Facility: No  
NAIC Code: Not reported  
SIC Code: Not reported

Facility Name: SAN FERNANDO VALLEY (AREA 2)

Map ID  
Direction  
Distance  
Elevation

MAP FINDINGS

Site

Database(s)

EDR ID Number  
EPA ID Number

**SAN FERNANDO VALLEY (AREA 2) (Continued)**

**1000710134**

Address: CRYSTAL SPRINGS WELLFIELD AREA  
Tribal Indicator: N  
Fed Facility: No  
NAIC Code: Not reported  
SIC Code: Not reported

Facility Name: SAN FERNANDO VALLEY (AREA 2)  
Address: CRYSTAL SPRINGS WELLFIELD AREA  
Tribal Indicator: N  
Fed Facility: No  
NAIC Code: Not reported  
SIC Code: Not reported

Facility Name: SAN FERNANDO VALLEY (AREA 2)  
Address: CRYSTAL SPRINGS WELLFIELD AREA  
Tribal Indicator: N  
Fed Facility: No  
NAIC Code: Not reported  
SIC Code: Not reported

Facility Name: SAN FERNANDO VALLEY (AREA 2)  
Address: CRYSTAL SPRINGS WELLFIELD AREA  
Tribal Indicator: N  
Fed Facility: No  
NAIC Code: Not reported  
SIC Code: Not reported

Facility Name: SAN FERNANDO VALLEY (AREA 2)  
Address: CRYSTAL SPRINGS WELLFIELD AREA  
Tribal Indicator: N  
Fed Facility: No  
NAIC Code: Not reported  
SIC Code: Not reported

Facility Name: SAN FERNANDO VALLEY (AREA 2)  
Address: CRYSTAL SPRINGS WELLFIELD AREA  
Tribal Indicator: N  
Fed Facility: No  
NAIC Code: Not reported  
SIC Code: Not reported

Facility Name: SAN FERNANDO VALLEY (AREA 2)  
Address: CRYSTAL SPRINGS WELLFIELD AREA  
Tribal Indicator: N  
Fed Facility: No  
NAIC Code: Not reported  
SIC Code: Not reported

Facility Name: SAN FERNANDO VALLEY (AREA 2)  
Address: CRYSTAL SPRINGS WELLFIELD AREA  
Tribal Indicator: N  
Fed Facility: No  
NAIC Code: Not reported  
SIC Code: Not reported

Facility Name: SAN FERNANDO VALLEY (AREA 2)  
Address: CRYSTAL SPRINGS WELLFIELD AREA

Map ID  
Direction  
Distance  
Elevation

MAP FINDINGS

Site

Database(s)

EDR ID Number  
EPA ID Number

**SAN FERNANDO VALLEY (AREA 2) (Continued)**

**1000710134**

Tribal Indicator: N  
Fed Facility: No  
NAIC Code: Not reported  
SIC Code: Not reported

Facility Name: SAN FERNANDO VALLEY (AREA 2)  
Address: CRYSTAL SPRINGS WELLFIELD AREA  
Tribal Indicator: N  
Fed Facility: No  
NAIC Code: Not reported  
SIC Code: Not reported

Facility Name: SAN FERNANDO VALLEY (AREA 2)  
Address: CRYSTAL SPRINGS WELLFIELD AREA  
Tribal Indicator: N  
Fed Facility: No  
NAIC Code: Not reported  
SIC Code: Not reported

Facility Name: SAN FERNANDO VALLEY (AREA 2)  
Address: CRYSTAL SPRINGS WELLFIELD AREA  
Tribal Indicator: N  
Fed Facility: No  
NAIC Code: Not reported  
SIC Code: Not reported

Facility Name: SAN FERNANDO VALLEY (AREA 2)  
Address: CRYSTAL SPRINGS WELLFIELD AREA  
Tribal Indicator: N  
Fed Facility: No  
NAIC Code: Not reported  
SIC Code: Not reported

Facility Name: SAN FERNANDO VALLEY (AREA 2)  
Address: CRYSTAL SPRINGS WELLFIELD AREA  
Tribal Indicator: N  
Fed Facility: No  
NAIC Code: Not reported  
SIC Code: Not reported

Facility Name: SAN FERNANDO VALLEY (AREA 2)  
Address: CRYSTAL SPRINGS WELLFIELD AREA  
Tribal Indicator: N  
Fed Facility: No  
NAIC Code: Not reported  
SIC Code: Not reported

Facility Name: SAN FERNANDO VALLEY (AREA 2)  
Address: CRYSTAL SPRINGS WELLFIELD AREA  
Tribal Indicator: N  
Fed Facility: No  
NAIC Code: Not reported  
SIC Code: Not reported

Facility Name: SAN FERNANDO VALLEY (AREA 2)  
Address: CRYSTAL SPRINGS WELLFIELD AREA  
Tribal Indicator: N

Map ID  
Direction  
Distance  
Elevation

MAP FINDINGS

Site

Database(s)

EDR ID Number  
EPA ID Number

**SAN FERNANDO VALLEY (AREA 2) (Continued)**

**1000710134**

Fed Facility: No  
NAIC Code: Not reported  
SIC Code: Not reported

Facility Name: SAN FERNANDO VALLEY (AREA 2)  
Address: CRYSTAL SPRINGS WELLFIELD AREA  
Tribal Indicator: N  
Fed Facility: No  
NAIC Code: Not reported  
SIC Code: Not reported

Facility Name: SAN FERNANDO VALLEY (AREA 2)  
Address: CRYSTAL SPRINGS WELLFIELD AREA  
Tribal Indicator: N  
Fed Facility: No  
NAIC Code: Not reported  
SIC Code: Not reported

Facility Name: SAN FERNANDO VALLEY (AREA 2)  
Address: CRYSTAL SPRINGS WELLFIELD AREA  
Tribal Indicator: N  
Fed Facility: No  
NAIC Code: Not reported  
SIC Code: Not reported

Facility Name: SAN FERNANDO VALLEY (AREA 2)  
Address: CRYSTAL SPRINGS WELLFIELD AREA  
Tribal Indicator: N  
Fed Facility: No  
NAIC Code: Not reported  
SIC Code: Not reported

Facility Name: SAN FERNANDO VALLEY (AREA 2)  
Address: CRYSTAL SPRINGS WELLFIELD AREA  
Tribal Indicator: N  
Fed Facility: No  
NAIC Code: Not reported  
SIC Code: Not reported

Facility Name: SAN FERNANDO VALLEY (AREA 2)  
Address: CRYSTAL SPRINGS WELLFIELD AREA  
Tribal Indicator: N  
Fed Facility: No  
NAIC Code: Not reported  
SIC Code: Not reported

Facility Name: SAN FERNANDO VALLEY (AREA 2)  
Address: CRYSTAL SPRINGS WELLFIELD AREA  
Tribal Indicator: N  
Fed Facility: No  
NAIC Code: Not reported  
SIC Code: Not reported

Facility Name: SAN FERNANDO VALLEY (AREA 2)  
Address: CRYSTAL SPRINGS WELLFIELD AREA  
Tribal Indicator: N  
Fed Facility: No

Map ID  
Direction  
Distance  
Elevation

MAP FINDINGS

Site

Database(s)

EDR ID Number  
EPA ID Number

**SAN FERNANDO VALLEY (AREA 2) (Continued)**

**1000710134**

NAIC Code: Not reported  
SIC Code: Not reported

**FINDS:**

Registry ID: 110009267970

**Environmental Interest/Information System**

California Department of Toxic Substances Control EnviroStor System (DTSC-EnviroStor) is an online search and Geographic Information System (GIS) tool for identifying sites that have known contamination or sites for which there may be reasons to investigate further. The EnviroStor database includes the following site types: Federal Superfund sites (National Priorities List (NPL)); State Response, including Military Facilities and State Superfund; Voluntary Cleanup; and School sites.

**SUPERFUND NPL**

[Click this hyperlink](#) while viewing on your computer to access additional FINDS: detail in the EDR Site Report.

**ECHO:**

Envid: 1000710134  
Registry ID: 110009267970  
DFR URL: <http://echo.epa.gov/detailed-facility-report?fid=110009267970>

**CORTESE:**

Region: CORTESE  
Envirostor Id: 19990012  
Site/Facility Type: FEDERAL SUPERFUND - LISTED  
Cleanup Status: ACTIVE  
Status Date: 01/01/1984  
Site Code: 300127, 300287, 300288  
Latitude: 34.1575  
Longitude: -118.28472  
Owner: Not reported  
Enf Type: Not reported  
Swat R: Not reported  
Flag: envirostor  
Order No: Not reported  
Waste Discharge System No: Not reported  
Effective Date: Not reported  
Region 2: Not reported  
WID Id: Not reported  
Solid Waste Id No: Not reported  
Waste Management Uit Name: Not reported

Map ID  
Direction  
Distance  
Elevation

MAP FINDINGS

Site

Database(s) EDR ID Number  
EPA ID Number

A2  
NE  
< 1/8  
0.022 mi.  
114 ft.

**KELLY AVENUE DUMP  
630 KELLOGG AVENUE  
GLENDALE, CA**

SWF/LF S110496275  
N/A

**Site 2 of 3 in cluster A**

**Relative:  
Higher**

SWF/LF (SWIS):

**Actual:  
580 ft.**

Region: STATE  
Facility ID: 19-AA-5310  
Lat/Long: 34.15844 / -118.27725  
Owner Name: City Of Glendale  
Owner Telephone: 8185483200  
Owner Address: Not reported  
Owner Address2: 633 E. Broadway, Glendale  
Owner City,St,Zip: Glendale, CA 91206  
Operational Status: Closed  
Operator: Not reported  
Operator Phone: Not reported  
Operator Address: Not reported  
Operator Address2: Not reported  
Operator City,St,Zip: Not reported  
Permit Date: Not reported  
Permit Status: Not reported  
Permitted Acreage: Not reported  
Activity: Solid Waste Disposal Site  
Regulation Status: Unpermitted  
Landuse Name: Residential  
GIS Source: Map  
Category: Disposal  
Unit Number: 01  
Inspection Frequency: Annual  
Accepted Waste: Not reported  
Closure Date: Not reported  
Closure Type: Not reported  
Disposal Acreage: Not reported  
SWIS Num: 19-AA-5310  
Waste Discharge Requirement Num: Not reported  
Program Type: Not reported  
Permitted Throughput with Units: Not reported  
Actual Throughput with Units: Not reported  
Permitted Capacity with Units: Not reported  
Remaining Capacity: Not reported  
Remaining Capacity with Units: Not reported  
Lat/Long: 34.15844 / -118.27725

Region: STATE  
Facility ID: 19-AA-5311  
Lat/Long: 34.15 / -118.25  
Owner Name: City Of Glendale  
Owner Telephone: 8185483200  
Owner Address: Not reported  
Owner Address2: 633 E. Broadway, Glendale  
Owner City,St,Zip: Glendale, CA 91206  
Operational Status: Closed  
Operator: Not reported  
Operator Phone: Not reported  
Operator Address: Not reported  
Operator Address2: Not reported  
Operator City,St,Zip: Not reported

Map ID  
Direction  
Distance  
Elevation

MAP FINDINGS

Site

Database(s)

EDR ID Number  
EPA ID Number

**KELLY AVENUE DUMP (Continued)**

**S110496275**

Permit Date: Not reported  
Permit Status: Not reported  
Permitted Acreage: \$0.00  
Activity: Solid Waste Disposal Site  
Regulation Status: Unpermitted  
Landuse Name: Residential  
GIS Source: Place  
Category: Disposal  
Unit Number: 01  
Inspection Frequency: None  
Accepted Waste: Not reported  
Closure Date: Not reported  
Closure Type: Not reported  
Disposal Acreage: \$0.00  
SWIS Num: 19-AA-5311  
Waste Discharge Requirement Num: Not reported  
Program Type: Not reported  
Permitted Throughput with Units: 0  
Actual Throughput with Units: Not reported  
Permitted Capacity with Units: 0  
Remaining Capacity: 0  
Remaining Capacity with Units: Not reported  
Lat/Long: 34.15 / -118.25

**LOS ANGELES CO. LF:**

Site ID: 1970  
Alt. Address: Not reported  
Site Contact: Not reported  
Site Contact Phone: Not reported  
Site Email: Not reported  
Site Website: Not reported  
Site Type: Unknown  
Site SWIS Number: 19-AA-5310  
Beginning Operation Date: Not reported  
Ending Operation Date: Not reported  
Local Enforcement Agency: County Public Health  
Maximun Depth Fill(Ft): Not reported  
Permitted Capacity: Not reported  
Present Use: Commercial  
Remaining Capacity(Million): Not reported  
Status: Closed  
Waste Accepted: Not reported  
Hours of Operation: Not reported  
Disposal Area (Acre): Not reported

**Detail As Of 01/2014:**

Operator Name: Unknown  
Operator Address: Not reported  
Operator City/State/Zip: Not reported  
Operator Contact: Not reported  
Operator Telephone: Not reported  
Operator Email: Not reported  
Owner Name: City of Glendale  
Owner Address: 633 East Broadway  
Owner City/State/Zip: Glendale, CA 91206  
Owner Contact: Not reported  
Owner Telephone: (818) 548-3200

Map ID  
 Direction  
 Distance  
 Elevation

MAP FINDINGS

Site

Database(s)

EDR ID Number  
 EPA ID Number

**KELLY AVENUE DUMP (Continued)**

**S110496275**

Owner Email: Not reported

**3**  
 South  
 < 1/8  
 0.025 mi.  
 134 ft.

**GT AUTO DETAILERS CO**  
**139 N JACKSON ST APT B**  
**GLENDALE, CA 91206**

**EDR Hist Auto 1022198123**  
**N/A**

**Relative:**  
**Lower**

EDR Hist Auto

**Actual:**  
**564 ft.**

Year: Name:  
 2002 GT AUTO DETAILERS CO

Type:  
 General Automotive Repair Shops

**A4**  
 WSW  
 < 1/8  
 0.026 mi.  
 136 ft.

**PRESTIGE AUTO BODE**  
**234 N KENWOOD ST APT 106**  
**GLENDALE, CA 91206**

**EDR Hist Auto 1020678949**  
**N/A**

**Site 3 of 3 in cluster A**

**Relative:**  
**Lower**

EDR Hist Auto

**Actual:**  
**572 ft.**

Year: Name:  
 2011 PRESTIGE AUTO BODE  
 2012 PRESTIGE AUTO BODE  
 2013 PRESTIGE AUTO BODE  
 2014 PRESTIGE AUTO BODE

Type:  
 General Automotive Repair Shops  
 General Automotive Repair Shops  
 General Automotive Repair Shops  
 General Automotive Repair Shops

**B5**  
 SSE  
 < 1/8  
 0.045 mi.  
 239 ft.

**BILL S SIGNAL SERVICE**  
**505 E WILSON AVE**  
**GLENDALE, CA**

**EDR Hist Auto 1008995414**  
**N/A**

**Site 1 of 4 in cluster B**

**Relative:**  
**Lower**

EDR Hist Auto

**Actual:**  
**571 ft.**

Year: Name:  
 1964 STAN'S SIGNAL SERVICE  
 1965 MEL & FRANK SIGNAL SERVICE  
 1967 BILL S SIGNAL SERVICE  
 1967 BILL'S SIGNAL SERVICE  
 1967 BILL S SIGNAL SERVICE  
 1968 BILL'S ENCO SERVICE  
 1968 BILL'S ENCO SERVICE  
 1969 SCHIRMER WILLIAM R  
 1970 SCHIRMER WILLIAM R  
 1971 SCHIRMER WILLIAM R

Type:  
 Not reported  
 Not reported  
 GASOLINE STATIONS  
 Not reported  
 GASOLINE STATIONS  
 Not reported  
 Not reported  
 Gasoline Service Stations  
 Gasoline Service Stations  
 Gasoline Service Stations



Map ID  
Direction  
Distance  
Elevation

MAP FINDINGS

Site

Database(s)

EDR ID Number  
EPA ID Number

---

**B6** PRODUCTION ENGN REMFG ASSN EDR Hist Auto 1021008529  
**SSE** 512 E WILSON AVE N/A  
**< 1/8** GLENDALE, CA 91206  
**0.051 mi.**  
**270 ft.** Site 2 of 4 in cluster B  
Relative: EDR Hist Auto  
Lower  
Year: Name: Type:  
Actual: 1989 PRODUCTION ENGN REMFG ASSN General Automotive Repair Shops  
569 ft.

---

**B7** MODERN CARPET CLEANING EDR Hist Cleaner 1018782830  
**SSE** 520 E WILSON AVE STE 225 N/A  
**< 1/8** GLENDALE, CA 91206  
**0.067 mi.**  
**352 ft.** Site 3 of 4 in cluster B  
Relative: EDR Hist Cleaner  
Lower  
Year: Name: Type:  
Actual: 1997 MODERN CARPET CLEANING Carpet And Upholstery Cleaning  
571 ft. 2009 MODERN CARPET CLEANING Carpet And Upholstery Cleaning  
2010 MODERN CARPET CLEANING Carpet And Upholstery Cleaning

---

**C8** ARGO AUTO WHOLESALE INC EDR Hist Auto 1020536513  
**North** 323 N JACKSON ST N/A  
**< 1/8** GLENDALE, CA 91206  
**0.073 mi.**  
**384 ft.** Site 1 of 3 in cluster C  
Relative: EDR Hist Auto  
Higher  
Year: Name: Type:  
Actual: 1992 MAJOR MARKET STATIONS Gasoline Service Stations  
582 ft. 1993 MAJOR MARKET STATIONS Gasoline Service Stations  
1994 MAJOR MARKET STATIONS Gasoline Service Stations  
1995 MAJOR MARKET STATIONS Gasoline Service Stations  
1996 MAJOR MARKET STATIONS INC Gasoline Service Stations  
1997 MAJOR MARKET STATIONS INC Gasoline Service Stations  
1998 MAJOR MARKET STATIONS INC Gasoline Service Stations  
1999 MAJOR MARKET STATIONS INC Gasoline Service Stations  
2000 MAJOR MARKET STATIONS INC Gasoline Service Stations  
2012 ARGO AUTO WHOLESALE INC General Automotive Repair Shops  
2013 ARGO AUTO WHOLESALE INC General Automotive Repair Shops  
2014 ARGO AUTO WHOLESALE INC General Automotive Repair Shops

---

**C9** QUICK DRY CARPET CLEANING EDR Hist Cleaner 1018605127  
**North** 323 N JACKSON ST APT 113 N/A  
**< 1/8** GLENDALE, CA 91206  
**0.073 mi.**  
**384 ft.** Site 2 of 3 in cluster C  
Relative: EDR Hist Cleaner  
Higher  
Year: Name: Type:  
Actual: 2008 QUICK DRY CARPET CLEANING Carpet And Upholstery Cleaning On Customer Premises  
582 ft. 2009 QUICK DRY CARPET CLEANING Carpet And Upholstery Cleaning On Customer Premises

Map ID  
Direction  
Distance  
Elevation

MAP FINDINGS

Site

Database(s)

EDR ID Number  
EPA ID Number

**QUICK DRY CARPET CLEANING (Continued)**

**1018605127**

2010	QUICK DRY CARPET CLEANING	Carpet And Upholstery Cleaning On Customer Premises
2011	QUICK DRY CARPET CLEANING	Carpet And Upholstery Cleaning On Customer Premises
2012	QUICK DRY CARPET CLEANING	Carpet And Upholstery Cleaning On Customer Premises
2013	QUICK DRY CARPET CLEANING	Carpet And Upholstery Cleaning On Customer Premises
2014	QUICK DRY CARPET CLEANING	Carpet And Upholstery Cleaning On Customer Premises

**B10**  
**SSE**  
**< 1/8**  
**0.078 mi.**  
**414 ft.**

**CITY OF GLENDALE POLICE DEPARTMENT**  
**131 N ISABEL ST**  
**GLENDALE, CA 91206**

**UST U004263186**  
**N/A**

**Site 4 of 4 in cluster B**

**Relative:**  
**Lower**

UST:  
Facility ID: Not reported  
Permitting Agency: Glendale City Fire Department  
Latitude: 34.14749  
Longitude: -118.24919

**Actual:**  
**567 ft.**

**C11**  
**NNW**  
**< 1/8**  
**0.086 mi.**  
**454 ft.**

**VIP VALET & SVC**  
**326 N KENWOOD ST APT 8**  
**GLENDALE, CA 91206**

**EDR Hist Cleaner 1018577200**  
**N/A**

**Site 3 of 3 in cluster C**

**Relative:**  
**Higher**

EDR Hist Cleaner

**Actual:**  
**578 ft.**

Year:	Name:	Type:
1998	VIP VALET & SVC	Garment Pressing And Cleaners' Agents
1999	VIP VALET & SVC	Garment Pressing And Cleaners' Agents
2000	VIP VALET & SVC	Garment Pressing And Cleaners' Agents
2001	VIP VALET & SVC	Garment Pressing And Cleaners' Agents
2002	VIP VALET & SVC	Garment Pressing And Cleaners' Agents
2003	VIP VALET & SVC	Garment Pressing And Cleaners' Agents
2004	VIP VALET & SVC	Garment Pressing And Cleaners' Agents
2005	VIP VALET & SVC	Garment Pressing And Cleaners' Agents
2006	VIP VALET & SVC	Garment Pressing And Cleaners' Agents
2007	VIP VALET & SVC	Garment Pressing And Cleaners' Agents
2008	VIP VALET & SVC	Garment Pressing And Cleaners' Agents

**D12**  
**SE**  
**< 1/8**  
**0.093 mi.**  
**492 ft.**

**CITY OF GLENDALE**  
**140 N. ISABEL**  
**GLENDALE, CA 91206**

**UST U003779477**  
**N/A**

**Site 1 of 10 in cluster D**

**Relative:**  
**Lower**

UST:  
Facility ID: 19-070-000140  
Permitting Agency: GLENDALE, CITY OF  
Latitude: 34.1493262  
Longitude: -118.2472835

**Actual:**  
**570 ft.**

Map ID  
Direction  
Distance  
Elevation

MAP FINDINGS

Site

Database(s)

EDR ID Number  
EPA ID Number

D13  
SE  
< 1/8  
0.093 mi.  
492 ft.

**GLENDALE POLICE**  
**140 NORTH ISABEL ST**  
**GLENDALE, CA 91208**  
**Site 2 of 10 in cluster D**

**HIST UST** **U001567019**  
**N/A**

**Relative:**  
**Lower**  
  
**Actual:**  
**570 ft.**

HIST UST:  
File Number: 00026FFA  
URL: <http://geotracker.waterboards.ca.gov/ustpdfs/pdf/00026FFA.pdf>  
Region: STATE  
Facility ID: 00000020627  
Facility Type: Other  
Other Type: POLICE STA.  
Contact Name: Not reported  
Telephone: 8189564908  
Owner Name: CITY OF GLENDALE  
Owner Address: 613 E. BROADWAY  
Owner City,St,Zip: GLENDALE, CA 91206  
Total Tanks: 0001  
  
Tank Num: 001  
Container Num: 1  
Year Installed: 1960  
Tank Capacity: 00000280  
Tank Used for: PRODUCT  
Type of Fuel: DIESEL  
Container Construction Thickness: Not reported  
Leak Detection: Visual, Stock Inventor

[Click here for Geo Tracker PDF:](#)

D14  
SE  
< 1/8  
0.093 mi.  
492 ft.

**CITY OF GLENDALE POLICE DEPT**  
**140 N ISABEL ST**  
**GLENDALE, CA 91206**  
**Site 3 of 10 in cluster D**

**CDL** **S102055700**  
**SWEEPS UST** **N/A**  
**LOS ANGELES CO. HMS**

**Relative:**  
**Lower**  
  
**Actual:**  
**570 ft.**

CDL:  
Facility ID: 1997-12-096  
Date: 12/18/1997  
Labtype: Abandoned Drug Lab  
Lab Type: Abandoned Drug Lab Waste (A) - location away from an actual illegal drug lab where drug lab waste and/or equipment were abandoned.  
  
Facility ID: 1998-02-064  
Date: 02/18/1998  
Labtype: Illegal Drug lab  
Lab Type: Illegal Drug Lab (L) - location where an illegal drug lab was operated or drug lab equipment and/or materials were stored.

SWEEPS UST:  
Status: Active  
Comp Number: 10425  
Number: 4  
Board Of Equalization: Not reported  
Referral Date: 01-08-93  
Action Date: 01-08-93  
Created Date: 06-30-89  
Owner Tank Id: 1

Map ID  
 Direction  
 Distance  
 Elevation

MAP FINDINGS

Site

Database(s)

EDR ID Number  
 EPA ID Number

**CITY OF GLENDALE POLICE DEPT (Continued)**

**S102055700**

SWRCB Tank Id: 19-070-010425-000001  
 Tank Status: A  
 Capacity: 550  
 Active Date: 07-30-91  
 Tank Use: M.V. FUEL  
 STG: P  
 Content: DIESEL  
 Number Of Tanks: 1

**LOS ANGELES CO. HMS:**

Region: LA  
 Permit Category: T  
 Facility Id: 010497-010425  
 Facility Type: 0  
 Facility Status: Removed  
 Area: 3D  
 Permit Number: 00001827T  
 Permit Status: Removed

**D15**  
**SE**  
 < 1/8  
 0.101 mi.  
 533 ft.

**DAY & NITE GARAGE**  
**131 HOWARD ST**  
**GLENDALE, CA**  
**Site 4 of 10 in cluster D**

**EDR Hist Auto 1009013978**  
**N/A**

**Relative:**  
**Lower**

EDR Hist Auto

**Actual:**  
**570 ft.**

Year: Name: Type:  
 1930 DAY & NITE GARAGE AUTOMOBILE REPAIRING

**D16**  
**SSE**  
 < 1/8  
 0.103 mi.  
 545 ft.

**GLENDALE CITY YARD**  
**120 NORTH ISABEL**  
**GLENDALE, CA 91206**  
**Site 5 of 10 in cluster D**

**UST U003779475**  
**N/A**

**Relative:**  
**Lower**

UST:  
 Facility ID: 19-070-000120  
 Permitting Agency: GLENDALE, CITY OF  
 Latitude: 34.148552  
 Longitude: -118.2472846

**Actual:**  
**568 ft.**

**D17**  
**SSE**  
 < 1/8  
 0.103 mi.  
 545 ft.

**GLENDALE CITY (CIVIC CENTER GA**  
**120 N ISABEL ST**  
**GLENDALE, CA 91206**  
**Site 6 of 10 in cluster D**

**SWEEPS UST U001566993**  
**HIST UST N/A**  
**EMI**

**Relative:**  
**Lower**

SWEEPS UST:  
 Status: Active  
 Comp Number: 10431  
 Number: 4  
 Board Of Equalization: Not reported  
 Referral Date: 01-08-93

**Actual:**  
**568 ft.**

Map ID  
Direction  
Distance  
Elevation

MAP FINDINGS

Site

Database(s)

EDR ID Number  
EPA ID Number

**GLENDALE CITY (CIVIC CENTER GA (Continued))**

**U001566993**

Action Date: 09-29-93  
Created Date: 06-30-89  
Owner Tank Id: 004  
SWRCB Tank Id: 19-070-010431-000001  
Tank Status: A  
Capacity: 10000  
Active Date: 07-29-91  
Tank Use: M.V. FUEL  
STG: P  
Content: REG UNLEADED  
Number Of Tanks: 5

Status: Active  
Comp Number: 10431  
Number: 4  
Board Of Equalization: Not reported  
Referral Date: 01-08-93  
Action Date: 09-29-93  
Created Date: 06-30-89  
Owner Tank Id: 002  
SWRCB Tank Id: 19-070-010431-000002  
Tank Status: A  
Capacity: 10000  
Active Date: 07-29-91  
Tank Use: M.V. FUEL  
STG: P  
Content: REG UNLEADED  
Number Of Tanks: Not reported

Status: Active  
Comp Number: 10431  
Number: 4  
Board Of Equalization: Not reported  
Referral Date: 01-08-93  
Action Date: 09-29-93  
Created Date: 06-30-89  
Owner Tank Id: 001  
SWRCB Tank Id: 19-070-010431-000003  
Tank Status: A  
Capacity: 10000  
Active Date: 07-29-91  
Tank Use: M.V. FUEL  
STG: P  
Content: REG UNLEADED  
Number Of Tanks: Not reported

Status: Active  
Comp Number: 10431  
Number: 4  
Board Of Equalization: Not reported  
Referral Date: 01-08-93  
Action Date: 09-29-93  
Created Date: 06-30-89  
Owner Tank Id: 1  
SWRCB Tank Id: 19-070-010431-000004  
Tank Status: A  
Capacity: 6000

Map ID  
Direction  
Distance  
Elevation

MAP FINDINGS

Site

Database(s)

EDR ID Number  
EPA ID Number

**GLENDALE CITY (CIVIC CENTER GA (Continued))**

**U001566993**

Active Date: 07-29-91  
Tank Use: M.V. FUEL  
STG: P  
Content: DIESEL  
Number Of Tanks: Not reported

Status: Active  
Comp Number: 10431  
Number: 4  
Board Of Equalization: Not reported  
Referral Date: 01-08-93  
Action Date: 09-29-93  
Created Date: 06-30-89  
Owner Tank Id: 004  
SWRCB Tank Id: 19-070-010431-000005  
Tank Status: A  
Capacity: 1000  
Active Date: 07-29-91  
Tank Use: OIL  
STG: W  
Content: WASTE OIL  
Number Of Tanks: Not reported

**HIST UST:**

File Number: 00026FF9  
URL: <http://geotracker.waterboards.ca.gov/ustpdfs/pdf/00026FF9.pdf>  
Region: STATE  
Facility ID: 00000020625  
Facility Type: Other  
Other Type: CITY GARAGE  
Contact Name: TOM BOYLE (EQUIP MAIN SUPV.)  
Telephone: 8189564926  
Owner Name: CITY OF GLENDALE  
Owner Address: 613 EAST BROADWAY  
Owner City,St,Zip: GLENDALE, CA 91206  
Total Tanks: 0003

Tank Num: 001  
Container Num: 1  
Year Installed: Not reported  
Tank Capacity: 00009940  
Tank Used for: PRODUCT  
Type of Fuel: UNLEADED  
Container Construction Thickness: 1/4  
Leak Detection: None

Tank Num: 002  
Container Num: 2  
Year Installed: 1980  
Tank Capacity: 00009940  
Tank Used for: PRODUCT  
Type of Fuel: UNLEADED  
Container Construction Thickness: 1/4  
Leak Detection: None

Tank Num: 003  
Container Num: 3

Map ID  
Direction  
Distance  
Elevation

MAP FINDINGS

Site

Database(s)

EDR ID Number  
EPA ID Number

**GLENDALE CITY (CIVIC CENTER GA (Continued)**

**U001566993**

Year Installed: 1976  
Tank Capacity: 00009940  
Tank Used for: PRODUCT  
Type of Fuel: UNLEADED  
Container Construction Thickness: 1/4  
Leak Detection: None

[Click here for Geo Tracker PDF:](#)

**EMI:**

Year: 1987  
County Code: 19  
Air Basin: SC  
Facility ID: 49149  
Air District Name: SC  
SIC Code: 9199  
Air District Name: SOUTH COAST AQMD  
Community Health Air Pollution Info System: Not reported  
Consolidated Emission Reporting Rule: Not reported  
Total Organic Hydrocarbon Gases Tons/Yr: 1  
Reactive Organic Gases Tons/Yr: 1  
Carbon Monoxide Emissions Tons/Yr: 0  
NOX - Oxides of Nitrogen Tons/Yr: 0  
SOX - Oxides of Sulphur Tons/Yr: 0  
Particulate Matter Tons/Yr: 0  
Part. Matter 10 Micrometers and Smlr Tons/Yr:0

Year: 1990  
County Code: 19  
Air Basin: SC  
Facility ID: 49149  
Air District Name: SC  
SIC Code: 9199  
Air District Name: SOUTH COAST AQMD  
Community Health Air Pollution Info System: Not reported  
Consolidated Emission Reporting Rule: Not reported  
Total Organic Hydrocarbon Gases Tons/Yr: 0  
Reactive Organic Gases Tons/Yr: 0  
Carbon Monoxide Emissions Tons/Yr: 0  
NOX - Oxides of Nitrogen Tons/Yr: 0  
SOX - Oxides of Sulphur Tons/Yr: 0  
Particulate Matter Tons/Yr: 0  
Part. Matter 10 Micrometers and Smlr Tons/Yr:0

Year: 1993  
County Code: 19  
Air Basin: SC  
Facility ID: 49149  
Air District Name: SC  
SIC Code: 9199  
Air District Name: SOUTH COAST AQMD  
Community Health Air Pollution Info System: Not reported  
Consolidated Emission Reporting Rule: Not reported  
Total Organic Hydrocarbon Gases Tons/Yr: 0  
Reactive Organic Gases Tons/Yr: 0  
Carbon Monoxide Emissions Tons/Yr: 0  
NOX - Oxides of Nitrogen Tons/Yr: 0

Map ID  
 Direction  
 Distance  
 Elevation

MAP FINDINGS

Site

Database(s)

EDR ID Number  
 EPA ID Number

**GLENDALE CITY (CIVIC CENTER GA (Continued))**

**U001566993**

SOX - Oxides of Sulphur Tons/Yr: 0  
 Particulate Matter Tons/Yr: 0  
 Part. Matter 10 Micrometers and Smllr Tons/Yr:0

Year: 1995  
 County Code: 19  
 Air Basin: SC  
 Facility ID: 49149  
 Air District Name: SC  
 SIC Code: 9199  
 Air District Name: SOUTH COAST AQMD  
 Community Health Air Pollution Info System: Not reported  
 Consolidated Emission Reporting Rule: Not reported  
 Total Organic Hydrocarbon Gases Tons/Yr: 0  
 Reactive Organic Gases Tons/Yr: 0  
 Carbon Monoxide Emissions Tons/Yr: 0  
 NOX - Oxides of Nitrogen Tons/Yr: 0  
 SOX - Oxides of Sulphur Tons/Yr: 0  
 Particulate Matter Tons/Yr: 0  
 Part. Matter 10 Micrometers and Smllr Tons/Yr:0

**D18**  
**SSE**  
 < 1/8  
 0.103 mi.  
 545 ft.

**GLENDALE PUBLIC WORKS - CIVIC CENTER GARAGE**  
**120 N ISABEL ST**  
**GLENDALE, CA 91206**  
**Site 7 of 10 in cluster D**

**UST U004264899**  
**N/A**

**Relative:**  
**Lower**  
  
**Actual:**  
**568 ft.**

UST:  
 Facility ID: Not reported  
 Permitting Agency: Glendale City Fire Department  
 Latitude: 34.14669  
 Longitude: -118.24881

**E19**  
**South**  
 < 1/8  
 0.112 mi.  
 594 ft.

**RICK S SERVICE**  
**425 E BROADWAY**  
**GLENDALE, CA**  
**Site 1 of 4 in cluster E**

**EDR Hist Auto 1008993737**  
**N/A**

**Relative:**  
**Lower**  
  
**Actual:**  
**558 ft.**

EDR Hist Auto

Year:	Name:	Type:
1945	KNUTSON & WILLARD	AUTO SERVICE STATIONS GASOLINE AND OIL
1945	KNUTSON & WILLARD	AUTO SERVICE STATIONS GASOLINE AND OIL
1955	WALT S MOBIL SERVICE	GASOLINE STATIONS
1955	WALT'S MOBIL SERVICE	Not reported
1955	WALT S MOBIL SERVICE	GASOLINE STATIONS
1957	DARRELL'S MOBIL SERVICE	Not reported
1960	RICK S SERVICE	GAS STATIONS
1960	RICK S SERVICE	GAS STATIONS
1964	RICK'S SERVICE	Not reported
1967	JOHN S MOBIL SERVICE	GASOLINE STATIONS



Map ID  
 Direction  
 Distance  
 Elevation

MAP FINDINGS

Site

Database(s)

EDR ID Number  
 EPA ID Number

**E20**  
**South**  
**< 1/8**  
**0.113 mi.**  
**598 ft.**

**DUNN-EDWARDS CORPORATION**  
**501 EAST BROADWAY**  
**GLENDALE, CA 91205**

**Site 2 of 4 in cluster E**

**RCRA-SQG** 1000306645  
**SWEEPS UST** CAD981399454  
**FINDS**  
**ECHO**  
**LOS ANGELES CO. HMS**

**Relative:**  
**Lower**

RCRA-SQG:

Date form received by agency: 09/01/1996

Facility name: DUNN-EDWARDS CORPORATION

Facility address: 501 EAST BROADWAY

GLENDALE, CA 91205

EPA ID: CAD981399454

Mailing address: 4885 EAST FIFTY SECOND PLACE

LOS ANGELES, CA 90040

Contact: Not reported

Contact address: Not reported

Contact telephone: Not reported

Contact country: US

Contact telephone: Not reported

Contact email: Not reported

EPA Region: 09

Land type: Facility is not located on Indian land. Additional information is not known.

Classification: Small Small Quantity Generator

Description: Handler: generates more than 100 and less than 1000 kg of hazardous waste during any calendar month and accumulates less than 6000 kg of hazardous waste at any time; or generates 100 kg or less of hazardous waste during any calendar month, and accumulates more than 1000 kg of hazardous waste at any time

Owner/Operator Summary:

Owner/operator name: RUSSELL T JACOBS PRES

Owner/operator address: NOT REQUIRED

NOT REQUIRED, ME 99999

Owner/operator country: Not reported

Owner/operator telephone: (415) 555-1212

Legal status: Private

Owner/Operator Type: Owner

Owner/Op start date: Not reported

Owner/Op end date: Not reported

Owner/operator name: NOT REQUIRED

Owner/operator address: NOT REQUIRED

NOT REQUIRED, ME 99999

Owner/operator country: Not reported

Owner/operator telephone: (415) 555-1212

Legal status: Private

Owner/Operator Type: Operator

Owner/Op start date: Not reported

Owner/Op end date: Not reported

Handler Activities Summary:

U.S. importer of hazardous waste: No

Mixed waste (haz. and radioactive): No

Recycler of hazardous waste: No

Transporter of hazardous waste: No

Treater, storer or disposer of HW: No

Underground injection activity: No

On-site burner exemption: No

Map ID  
Direction  
Distance  
Elevation

MAP FINDINGS

Site

Database(s)

EDR ID Number  
EPA ID Number

**DUNN-EDWARDS CORPORATION (Continued)**

**1000306645**

Furnace exemption: No  
Used oil fuel burner: No  
Used oil processor: No  
Used oil refiner: No  
Used oil fuel marketer to burner: No  
Used oil Specification marketer: No  
Used oil transfer facility: No  
Used oil transporter: No

Historical Generators:

Date form received by agency: 04/25/1986  
Site name: DUNN-EDWARDS CORPORATION  
Classification: Large Quantity Generator

Facility Has Received Notices of Violations:

Regulation violated: FR - 262.10-12.A  
Area of violation: Generators - General  
Date violation determined: 04/07/1993  
Date achieved compliance: 04/21/1993  
Violation lead agency: State  
Enforcement action: Not reported  
Enforcement action date: Not reported  
Enf. disposition status: Not reported  
Enf. disp. status date: Not reported  
Enforcement lead agency: Not reported  
Proposed penalty amount: Not reported  
Final penalty amount: Not reported  
Paid penalty amount: Not reported

Evaluation Action Summary:

Evaluation date: 04/21/1993  
Evaluation: COMPLIANCE EVALUATION INSPECTION ON-SITE  
Area of violation: Not reported  
Date achieved compliance: Not reported  
Evaluation lead agency: State Contractor/Grantee

Evaluation date: 04/07/1993  
Evaluation: COMPLIANCE EVALUATION INSPECTION ON-SITE  
Area of violation: Generators - General  
Date achieved compliance: 04/21/1993  
Evaluation lead agency: State Contractor/Grantee

SWEEPS UST:

Status: Active  
Comp Number: 10450  
Number: 9  
Board Of Equalization: Not reported  
Referral Date: 12-11-90  
Action Date: 12-11-90  
Created Date: 06-30-89  
Owner Tank Id: Not reported  
SWRCB Tank Id: Not reported  
Tank Status: Not reported  
Capacity: Not reported  
Active Date: Not reported  
Tank Use: Not reported

Map ID  
Direction  
Distance  
Elevation

MAP FINDINGS

Site

Database(s)

EDR ID Number  
EPA ID Number

**DUNN-EDWARDS CORPORATION (Continued)**

**1000306645**

STG: Not reported  
Content: Not reported  
Number Of Tanks: Not reported

**FINDS:**

Registry ID: 110002693933

**Environmental Interest/Information System**

California Hazardous Waste Tracking System - Datamart (HWTS-DATAMART) provides California with information on hazardous waste shipments for generators, transporters, and treatment, storage, and disposal facilities.

RCRAInfo is a national information system that supports the Resource Conservation and Recovery Act (RCRA) program through the tracking of events and activities related to facilities that generate, transport, and treat, store, or dispose of hazardous waste. RCRAInfo allows RCRA program staff to track the notification, permit, compliance, and corrective action activities required under RCRA.

**STATE MASTER**

[Click this hyperlink](#) while viewing on your computer to access additional FINDS: detail in the EDR Site Report.

**ECHO:**

Envid: 1000306645  
Registry ID: 110002693933  
DFR URL: <http://echo.epa.gov/detailed-facility-report?fid=110002693933>

**LOS ANGELES CO. HMS:**

Region: LA  
Permit Category: T  
Facility Id: 010517-010450  
Facility Type: 0  
Facility Status: Removed  
Area: 3D  
Permit Number: 00001885T  
Permit Status: Removed

**E21**  
**South**  
**< 1/8**  
**0.113 mi.**  
**598 ft.**

**VERNON SAML**  
**501 E BROADWAY**  
**GLENDALE, CA**  
**Site 3 of 4 in cluster E**

**EDR Hist Auto** **1009014052**  
**N/A**

**Relative:**  
**Lower**

EDR Hist Auto

**Actual:**  
**560 ft.**

Year: Name:  
1930 UNION OIL CO  
1940 VERNON SAML

Type:  
SERVICE STATIONS (GASOLINE AND OIL)  
AUTO SERVICE STATIONS GAS AND OIL

MAP FINDINGS

Map ID			EDR ID Number
Direction			EPA ID Number
Distance			
Elevation	Site	Database(s)	

---

<b>D22</b> <b>SSE</b> < 1/8 0.115 mi. 607 ft.	<b>KNAPP S CITY HAND LAUNDRY</b> 114 N ISABEL GLENDALE, CA  <b>Site 8 of 10 in cluster D</b>  EDR Hist Cleaner  Year: Name: Type: 1930 KNAPP S CITY HAND LAUNDRY LAUNDRIES	<b>EDR Hist Cleaner</b>          <b>1009143738</b> N/A
---	---	---

---

<b>E23</b> <b>SSE</b> < 1/8 0.116 mi. 610 ft.	<b>HAWKINS E C</b> 505 E BROADWAY GLENDALE, CA  <b>Site 4 of 4 in cluster E</b>  EDR Hist Cleaner  Year: Name: Type: 1930 VIOLA CLEANERS CLEANERS & DYERS 1930 VIOLA CLEANERS CLEANERS & DYERS 1940 HAWKINS E C CLEANERS AND DYERS	<b>EDR Hist Cleaner</b>          <b>1009143734</b> N/A
---	---	---

---

<b>F24</b> <b>SW</b> < 1/8 0.123 mi. 650 ft.	<b>ACE CLEANERS LAUNDERERS</b> 208 E WILSON AVE GLENDALE, CA  <b>Site 1 of 3 in cluster F</b>  EDR Hist Cleaner  Year: Name: Type: 1945 ACE CLEANERS LAUNDERERS CLEANERS AND DYERS 1945 ACE CLEANERS LAUNDERERS CLEANERS AND DYERS 1951 ACE CLEANERS-LAUNDERERS CLEANERS AND DYERS 1951 ACE CLEANERS LAUNDERERS CLEANERS AND DYERS 1955 ACE CLEANERS & LAUNDERERS Not reported 1955 ACE CLEANERS & LAUNDERERS Not reported 1955 ACE CLEANERS & LAUNDERERS Not reported 1955 ACE CLEANERS & LAUNDERERS Not reported 1955 ACE CLEANERS & LAUNDERERS CLEANERS AND DYERS 1955 ACE CLEANERS & LAUNDERERS CLEANERS AND DYERS 1960 ACE CLEANERS & LAUNDERERS CLOTHES PRESSERS AND CLEANERS 1960 ACE CLEANERS & LAUNDERERS CLOTHES PRESSERS AND CLEANERS 1964 ACE CLEANERS Not reported	<b>EDR Hist Cleaner</b>          <b>1009125970</b> N/A
--	--	---

MAP FINDINGS

Map ID  
Direction  
Distance  
Elevation

Site

Database(s)

EDR ID Number  
EPA ID Number

**D25**      **CITY HALL**  
**SSE**      **613 E BROADWAY**  
**1/8-1/4**    **GLENDALE, CA 91206**  
**0.126 mi.**  
**665 ft.**    **Site 9 of 10 in cluster D**

**HIST UST**    **U001566992**  
**N/A**

**Relative:**  
**Lower**

HIST UST:

File Number: 00026FF7  
URL: <http://geotracker.waterboards.ca.gov/ustpdfs/pdf/00026FF7.pdf>  
Region: STATE  
Facility ID: 00000020622  
Facility Type: Other  
Other Type: EMERGENCY GEN.  
Contact Name: H.W. TOPHAM  
Telephone: 8189563970  
Owner Name: CITY OF GLENDALE  
Owner Address: 613 E. BROADWAY  
Owner City,St,Zip: GLENDALE, CA 91206  
Total Tanks: 0001

**Actual:**  
**567 ft.**

Tank Num: 001  
Container Num: 1  
Year Installed: 1982  
Tank Capacity: 00001000  
Tank Used for: PRODUCT  
Type of Fuel: UNLEADED  
Container Construction Thickness: Not reported  
Leak Detection: Stock Inventor

[Click here for Geo Tracker PDF:](#)

**D26**      **CITY OF GLENDALE CITY HALL**  
**SSE**      **613 E BROADWAY**  
**1/8-1/4**    **GLENDALE, CA 91204**  
**0.126 mi.**  
**665 ft.**    **Site 10 of 10 in cluster D**

**SWEEPS UST**    **S102056631**  
**LOS ANGELES CO. HMS**    **N/A**

**Relative:**  
**Lower**

SWEEPS UST:

Status: Active  
Comp Number: 10432  
Number: 4  
Board Of Equalization: Not reported  
Referral Date: 07-29-91  
Action Date: 07-29-91  
Created Date: 06-30-89  
Owner Tank Id: 001  
SWRCB Tank Id: 19-070-010432-000001  
Tank Status: A  
Capacity: 10000  
Active Date: 07-29-91  
Tank Use: PETROLEUM  
STG: P  
Content: WHITE GAS  
Number Of Tanks: 1

**Actual:**  
**567 ft.**

LOS ANGELES CO. HMS:

Region: LA  
Permit Category: T  
Facility Id: 010503-010432

Map ID  
Direction  
Distance  
Elevation

MAP FINDINGS

Site

Database(s)

EDR ID Number  
EPA ID Number

**CITY OF GLENDALE CITY HALL (Continued)**

**S102056631**

Facility Type: 0  
Facility Status: Removed  
Area: 3D  
Permit Number: 00001832T  
Permit Status: Removed

**F27  
SW  
1/8-1/4  
0.151 mi.  
798 ft.**

**MGN FIVE STAR CINEMA LLC  
128 N MARYLAND AVE  
GLENDALE, CA 91206**

**UST U004266001  
N/A**

**Site 2 of 3 in cluster F**

**Relative:  
Lower**

UST:  
Facility ID: Not reported  
Permitting Agency: Glendale City Fire Department  
Latitude: 34.14686  
Longitude: -118.25382

**Actual:  
550 ft.**

**F28  
SW  
1/8-1/4  
0.151 mi.  
798 ft.**

**MANN GLENDALE 8 EXCHANGE CINAMERICA THEATRES, L.P.  
128 N MARYLAND AVE  
GLENDALE, CA 91205**

**SWEEPS UST S101583654  
CA FID UST N/A**

**Site 3 of 3 in cluster F**

**Relative:  
Lower**

SWEEPS UST:  
Status: Active  
Comp Number: 1961  
Number: 3  
Board Of Equalization: Not reported  
Referral Date: 12-09-92  
Action Date: 12-09-92  
Created Date: 06-24-91  
Owner Tank Id: UL392785  
SWRCB Tank Id: 19-070-001961-000001  
Tank Status: A  
Capacity: 100  
Active Date: 06-24-91  
Tank Use: M.V. FUEL  
STG: P  
Content: DIESEL  
Number Of Tanks: 1

**Actual:  
550 ft.**

CA FID UST:

Facility ID: 19005252  
Regulated By: UTNKA  
Regulated ID: Not reported  
Cortese Code: Not reported  
SIC Code: Not reported  
Facility Phone: 8185490049  
Mail To: Not reported  
Mailing Address: 9200 SUNSET BLVD  
Mailing Address 2: Not reported  
Mailing City,St,Zip: GLENDALE 91205  
Contact: Not reported  
Contact Phone: Not reported  
DUNs Number: Not reported

Map ID  
Direction  
Distance  
Elevation

MAP FINDINGS

Site

Database(s)

EDR ID Number  
EPA ID Number

**MANN GLENDALE 8 EXCHANGE CINAMERICA THEATRES, L.P. (Continued)**

**S101583654**

NPDES Number: Not reported  
EPA ID: Not reported  
Comments: Not reported  
Status: Active

**29**  
**West**  
**1/8-1/4**  
**0.165 mi.**  
**869 ft.**

**SEARS**  
**204 CALIFORNIA ST**  
**GLENDALE, CA 91206**

**SWEEPS UST** **S104912961**  
**LOS ANGELES CO. HMS** **N/A**

**Relative:**  
**Lower**

**SWEEPS UST:**  
Status: Active  
Comp Number: 13466  
Number: 9  
Board Of Equalization: Not reported  
Referral Date: 12-11-90  
Action Date: 12-11-90  
Created Date: 06-30-89  
Owner Tank Id: Not reported  
SWRCB Tank Id: Not reported  
Tank Status: Not reported  
Capacity: Not reported  
Active Date: Not reported  
Tank Use: Not reported  
STG: Not reported  
Content: Not reported  
Number Of Tanks: Not reported

**Actual:**  
**559 ft.**

**LOS ANGELES CO. HMS:**  
Region: LA  
Permit Category: Not reported  
Facility Id: 013165-013466  
Facility Type: Not reported  
Facility Status: Removed  
Area: 3D  
Permit Number: Not reported  
Permit Status: Not reported

**30**  
**SSE**  
**1/8-1/4**  
**0.168 mi.**  
**888 ft.**

**COG CITY HALL**  
**613 E BROADWAY**  
**GLENDALE, CA 91206**

**UST** **U004263233**  
**N/A**

**Relative:**  
**Lower**

**UST:**  
Facility ID: Not reported  
Permitting Agency: Glendale City Fire Department  
Latitude: 34.14638  
Longitude: -118.24864

**Actual:**  
**566 ft.**

MAP FINDINGS

Map ID Direction Distance Elevation	Site	Database(s)	EDR ID Number EPA ID Number
--	------	-------------	--------------------------------

<b>31</b> <b>SE</b> <b>1/8-1/4</b> <b>0.204 mi.</b> <b>1079 ft.</b>	<b>GWP PERKINS BUILDING</b> <b>141 N GLENDALE AVE</b> <b>GLENDALE, CA 91206</b>	<b>UST</b>	<b>U003779478</b> <b>N/A</b>
---	---	------------	---------------------------------

<b>Relative:</b> <b>Higher</b>	UST:	Facility ID: 19-070-000141 Permitting Agency: GLENDALE, CITY OF Latitude: 34.1490685 Longitude: -118.2457203
<b>Actual:</b> <b>576 ft.</b>		Facility ID: 10403446 Permitting Agency: Glendale City Fire Department Latitude: 34.14711 Longitude: -118.24693

<b>G32</b> <b>SW</b> <b>1/8-1/4</b> <b>0.230 mi.</b> <b>1217 ft.</b>	<b>CALIFORNIA ENVIRONMENT AND NAT DEF INC</b> <b>100 N BRAND BLVD UNIT 322</b> <b>GLENDALE, CA 91203</b>  Site 1 of 3 in cluster G	<b>RCRA-SQG</b> <b>FINDS</b> <b>ECHO</b>	<b>1000905462</b> <b>CA0000724773</b>
--	--	--	--

<b>Relative:</b> <b>Lower</b>	RCRA-SQG:	Date form received by agency: 09/13/1994 Facility name: CALIFORNIA ENVIRONMENT AND NAT DEF INC Facility address: 100 N BRAND BLVD UNIT 322 GLENDALE, CA 91203  EPA ID: CA0000724773 Mailing address: PO BOX 251498 GLENDALE, CA 912251498  Contact: VAHAN CHAKARIAN Contact address: 100 N BRAND BLVD UNIT 322 GLENDALE, CA 91203  Contact country: US Contact telephone: (818) 551-9276 Contact email: Not reported EPA Region: 09 Classification: Small Small Quantity Generator Description: Handler: generates more than 100 and less than 1000 kg of hazardous waste during any calendar month and accumulates less than 6000 kg of hazardous waste at any time; or generates 100 kg or less of hazardous waste during any calendar month, and accumulates more than 1000 kg of hazardous waste at any time
----------------------------------	-----------	--

Owner/Operator Summary:

Owner/operator name:	OGANES ADJARIAN
Owner/operator address:	1045 E SAN JOSE ST BURBANK, CA 91501
Owner/operator country:	Not reported
Owner/operator telephone:	(818) 551-9332
Legal status:	Private
Owner/Operator Type:	Owner
Owner/Op start date:	Not reported
Owner/Op end date:	Not reported

Handler Activities Summary:

U.S. importer of hazardous waste:	No
Mixed waste (haz. and radioactive):	No



Map ID  
 Direction  
 Distance  
 Elevation

MAP FINDINGS

Site

Database(s)

EDR ID Number  
 EPA ID Number

**CALIFORNIA ENVIRONMENT AND NAT DEF INC (Continued)**

**1000905462**

Recycler of hazardous waste: No  
 Transporter of hazardous waste: No  
 Treater, storer or disposer of HW: No  
 Underground injection activity: No  
 On-site burner exemption: No  
 Furnace exemption: No  
 Used oil fuel burner: No  
 Used oil processor: No  
 User oil refiner: No  
 Used oil fuel marketer to burner: No  
 Used oil Specification marketer: No  
 Used oil transfer facility: No  
 Used oil transporter: No

Violation Status: No violations found

**FINDS:**

Registry ID: 110002619694

**Environmental Interest/Information System**

RCRAInfo is a national information system that supports the Resource Conservation and Recovery Act (RCRA) program through the tracking of events and activities related to facilities that generate, transport, and treat, store, or dispose of hazardous waste. RCRAInfo allows RCRA program staff to track the notification, permit, compliance, and corrective action activities required under RCRA.

[Click this hyperlink](#) while viewing on your computer to access additional FINDS: detail in the EDR Site Report.

**ECHO:**

Envid: 1000905462  
 Registry ID: 110002619694  
 DFR URL: <http://echo.epa.gov/detailed-facility-report?fid=110002619694>

**H33**  
**East**  
**1/8-1/4**  
**0.241 mi.**  
**1275 ft.**

**MOBIL OIL CO**  
**250 N GLENDALE BLVD**  
**GLENDALE, CA 91205**

**HIST UST** **S118413022**  
**N/A**

**Site 1 of 6 in cluster H**

**Relative:**  
**Higher**

HIST UST:  
 File Number: 00027C96  
 URL: <http://geotracker.waterboards.ca.gov/ustpdfs/pdf/00027C96.pdf>  
 Region: Not reported  
 Facility ID: Not reported  
 Facility Type: Not reported  
 Other Type: Not reported  
 Contact Name: Not reported  
 Telephone: Not reported  
 Owner Name: Not reported  
 Owner Address: Not reported  
 Owner City,St,Zip: Not reported  
 Total Tanks: Not reported

**Actual:**  
**589 ft.**

Tank Num: Not reported

Map ID  
Direction  
Distance  
Elevation

MAP FINDINGS

Site

Database(s)

EDR ID Number  
EPA ID Number

**MOBIL OIL CO (Continued)**

**S118413022**

Container Num: Not reported  
Year Installed: Not reported  
Tank Capacity: Not reported  
Tank Used for: Not reported  
Type of Fuel: Not reported  
Container Construction Thickness: Not reported  
Leak Detection: Not reported

[Click here for Geo Tracker PDF:](#)

**H34**  
**East**  
**1/8-1/4**  
**0.241 mi.**  
**1275 ft.**

**MOBIL OIL CO.**  
**250 N GLENDALE AVE**  
**GLENDALE, CA 91205**  
**Site 2 of 6 in cluster H**

**HIST UST** **U001566980**  
**N/A**

**Relative:**  
**Higher**

HIST UST:

File Number: Not reported  
URL: Not reported  
Region: STATE  
Facility ID: 00000055590  
Facility Type: Gas Station  
Other Type: Not reported  
Contact Name: Not reported  
Telephone: 8187683253  
Owner Name: MOBIL OIL CO.  
Owner Address: 250 N. GLENDALE BLVD.  
Owner City,St,Zip: GLENDALE, CA 91205  
Total Tanks: 0004

**Actual:**  
**589 ft.**

Tank Num: 001  
Container Num: 3  
Year Installed: Not reported  
Tank Capacity: 00010000  
Tank Used for: PRODUCT  
Type of Fuel: UNLEADED  
Container Construction Thickness: Not reported  
Leak Detection: None

Tank Num: 002  
Container Num: 1  
Year Installed: Not reported  
Tank Capacity: 00026000  
Tank Used for: PRODUCT  
Type of Fuel: UNLEADED  
Container Construction Thickness: Not reported  
Leak Detection: None

Tank Num: 003  
Container Num: 2  
Year Installed: Not reported  
Tank Capacity: 00260000  
Tank Used for: PRODUCT  
Type of Fuel: PREMIUM  
Container Construction Thickness: Not reported  
Leak Detection: None

Tank Num: 004

Map ID  
Direction  
Distance  
Elevation

MAP FINDINGS

Site

Database(s)

EDR ID Number  
EPA ID Number

**MOBIL OIL CO. (Continued)**

**U001566980**

Container Num: 4  
Year Installed: Not reported  
Tank Capacity: 00000000  
Tank Used for: WASTE  
Type of Fuel: WASTE OIL  
Container Construction Thickness: Not reported  
Leak Detection: None

**H35 UNOCAL CORP SS 1798 PAUL B. MARKARIAN**  
**ESE 200 N GLENDALE AVE**  
**1/8-1/4 GLENDALE, CA 91206**  
**0.243 mi.**  
**1285 ft. Site 3 of 6 in cluster H**

**SWEEPS UST 1000166641**  
**HIST UST N/A**

**Relative:  
Higher**

**SWEEPS UST:**  
Status: Active  
Comp Number: 10986  
Number: 1  
Board Of Equalization: Not reported  
Referral Date: 06-20-91  
Action Date: 06-20-91  
Created Date: 06-30-89  
Owner Tank Id: Not reported  
SWRCB Tank Id: 19-070-010986-000001  
Tank Status: A  
Capacity: 300  
Active Date: 06-20-91  
Tank Use: OIL  
STG: W  
Content: WASTE OIL  
Number Of Tanks: 6

**Actual:  
586 ft.**

Status: Active  
Comp Number: 10986  
Number: 1  
Board Of Equalization: Not reported  
Referral Date: 06-20-91  
Action Date: 06-20-91  
Created Date: 06-30-89  
Owner Tank Id: Not reported  
SWRCB Tank Id: 19-070-010986-000002  
Tank Status: A  
Capacity: 10000  
Active Date: 06-20-91  
Tank Use: M.V. FUEL  
STG: P  
Content: REG UNLEADED  
Number Of Tanks: Not reported

Status: Active  
Comp Number: 10986  
Number: 1  
Board Of Equalization: Not reported  
Referral Date: 06-20-91  
Action Date: 06-20-91  
Created Date: 06-30-89  
Owner Tank Id: Not reported  
SWRCB Tank Id: 19-070-010986-000003

Map ID  
Direction  
Distance  
Elevation

MAP FINDINGS

Site

Database(s)

EDR ID Number  
EPA ID Number

**UNOCAL CORP SS 1798 PAUL B. MARKARIAN (Continued)**

**1000166641**

Tank Status: A  
Capacity: 10000  
Active Date: 06-20-91  
Tank Use: M.V. FUEL  
STG: P  
Content: REG UNLEADED  
Number Of Tanks: Not reported

Status: Active  
Comp Number: 10986  
Number: 1  
Board Of Equalization: Not reported  
Referral Date: 06-20-91  
Action Date: 06-20-91  
Created Date: 06-30-89  
Owner Tank Id: Not reported  
SWRCB Tank Id: 19-070-010986-000004  
Tank Status: A  
Capacity: 12000  
Active Date: 07-22-93  
Tank Use: M.V. FUEL  
STG: P  
Content: REG UNLEADED  
Number Of Tanks: Not reported

Status: Active  
Comp Number: 10986  
Number: 1  
Board Of Equalization: Not reported  
Referral Date: 06-20-91  
Action Date: 06-20-91  
Created Date: 06-30-89  
Owner Tank Id: Not reported  
SWRCB Tank Id: 19-070-010986-000005  
Tank Status: A  
Capacity: 550  
Active Date: 07-22-93  
Tank Use: OIL  
STG: W  
Content: WASTE OIL  
Number Of Tanks: Not reported

Status: Active  
Comp Number: 10986  
Number: 1  
Board Of Equalization: Not reported  
Referral Date: 06-20-91  
Action Date: 06-20-91  
Created Date: 06-30-89  
Owner Tank Id: Not reported  
SWRCB Tank Id: 19-070-010986-000006  
Tank Status: A  
Capacity: 12000  
Active Date: 07-22-93  
Tank Use: M.V. FUEL  
STG: P  
Content: PRM UNLEADED

Map ID  
Direction  
Distance  
Elevation

MAP FINDINGS

Site

Database(s)

EDR ID Number  
EPA ID Number

**UNOCAL CORP SS 1798 PAUL B. MARKARIAN (Continued)**

**1000166641**

Number Of Tanks: Not reported

HIST UST:

File Number: 00028241  
URL: <http://geotracker.waterboards.ca.gov/ustpdfs/pdf/00028241.pdf>  
Region: STATE  
Facility ID: 00000003883  
Facility Type: Gas Station  
Other Type: Not reported  
Contact Name: STANLEY GILBERTS  
Telephone: 8182438955  
Owner Name: UNION OIL COMPANY OF CALIFORNIA  
Owner Address: 3701 WILSHIRE BOULEVARD-SUITE  
Owner City,St,Zip: LOS ANGELES, CA 90010  
Total Tanks: 0003

Tank Num: 001  
Container Num: 1798-4  
Year Installed: 1968  
Tank Capacity: 00000550  
Tank Used for: WASTE  
Type of Fuel: WASTE OIL  
Container Construction Thickness: Not reported  
Leak Detection: Stock Inventor, Pressure Test, 10

Tank Num: 001  
Container Num: 1798-4  
Year Installed: 1968  
Tank Capacity: 00000550  
Tank Used for: WASTE  
Type of Fuel: WASTE OIL  
Container Construction Thickness: Not reported  
Leak Detection: Stock Inventor, Pressure Test, 10

Tank Num: 002  
Container Num: 1798-2  
Year Installed: 1968  
Tank Capacity: 00009940  
Tank Used for: PRODUCT  
Type of Fuel: PREMIUM  
Container Construction Thickness: Not reported  
Leak Detection: Stock Inventor, Pressure Test, 10

Tank Num: 002  
Container Num: 1798-2  
Year Installed: 1968  
Tank Capacity: 00009940  
Tank Used for: PRODUCT  
Type of Fuel: PREMIUM  
Container Construction Thickness: Not reported  
Leak Detection: Stock Inventor, Pressure Test, 10

Tank Num: 003  
Container Num: 1798-1  
Year Installed: 1968  
Tank Capacity: 00009940  
Tank Used for: PRODUCT

Map ID  
Direction  
Distance  
Elevation

MAP FINDINGS

Site

Database(s)

EDR ID Number  
EPA ID Number

**UNOCAL CORP SS 1798 PAUL B. MARKARIAN (Continued)**

**1000166641**

Type of Fuel: UNLEADED  
Container Construction Thickness: Not reported  
Leak Detection: Stock Inventor, Pressure Test, 10  
  
Tank Num: 003  
Container Num: 1798-1  
Year Installed: 1968  
Tank Capacity: 00009940  
Tank Used for: PRODUCT  
Type of Fuel: UNLEADED  
Container Construction Thickness: Not reported  
Leak Detection: Stock Inventor, Pressure Test, 10

[Click here for Geo Tracker PDF:](#)

**H36**  
**ESE**  
**1/8-1/4**  
**0.243 mi.**  
**1285 ft.**

**UNOCAL #1798**  
**200 GLENDALE AVE N**  
**GLENDALE, CA 91206**  
**Site 4 of 6 in cluster H**

**LUST S114458592**  
**N/A**

**Relative:**  
**Higher**

**LUST:**  
Region: STATE  
Global Id: T10000005432  
Latitude: 34.1497296  
Longitude: -118.2445659  
Case Type: LUST Cleanup Site  
Status: Completed - Case Closed  
Status Date: 07/09/1993  
Lead Agency: GLENDALE, CITY OF  
Case Worker: Not reported  
Local Agency: Not reported  
RB Case Number: Not reported  
LOC Case Number: Not reported  
File Location: Not reported  
Potential Media Affect: Not reported  
Potential Contaminants of Concern: Not reported  
Site History: Not reported

**Actual:**  
**586 ft.**

[Click here to access the California GeoTracker records for this facility:](#)

**Status History:**  
Global Id: T10000005432  
Status: Completed - Case Closed  
Status Date: 07/09/1993

Global Id: T10000005432  
Status: Open - Case Begin Date  
Status Date: 05/18/1993

**Regulatory Activities:**  
Global Id: T10000005432  
Action Type: Other  
Date: 05/18/1993  
Action: Leak Discovery

Global Id: T10000005432  
Action Type: Other

Map ID  
Direction  
Distance  
Elevation

MAP FINDINGS

Site

Database(s)

EDR ID Number  
EPA ID Number

**UNOCAL #1798 (Continued)**

**S114458592**

Date: 05/18/1993  
Action: Leak Began  
  
Global Id: T10000005432  
Action Type: Other  
Date: 05/18/1993  
Action: Leak Reported

**H37  
ESE  
1/8-1/4  
0.243 mi.  
1285 ft.**

**UNION OIL SERVICE STATION #179  
200 N GLENDALE AVE  
GLENDALE, CA 91206  
  
Site 5 of 6 in cluster H**

**HIST UST U001567006  
N/A**

**Relative:  
Higher  
  
Actual:  
586 ft.**

HIST UST:  
File Number: Not reported  
URL: Not reported  
Region: STATE  
Facility ID: 00000055703  
Facility Type: Gas Station  
Other Type: Not reported  
Contact Name: STANLEY GILBERTS  
Telephone: 8182438955  
Owner Name: UNION OIL COMPANY OF CALIFORNI  
Owner Address: 3701 WILSHIRE BOULEVARD-SUITE  
Owner City,St,Zip: LOS ANGELES, CA 90010  
Total Tanks: 0001  
  
Tank Num: 001  
Container Num: 1  
Year Installed: Not reported  
Tank Capacity: 00000000  
Tank Used for: WASTE  
Type of Fuel: WASTE OIL  
Container Construction Thickness: Not reported  
Leak Detection: None

**H38  
ESE  
1/8-1/4  
0.243 mi.  
1285 ft.**

**TOSCO CORPORATION SITE NO. 30405  
200 N. GLENDALE AVE.  
GLENDALE, CA 91206  
  
Site 6 of 6 in cluster H**

**UST U003779479  
N/A**

**Relative:  
Higher  
  
Actual:  
586 ft.**

UST:  
Facility ID: 19-070-000200  
Permitting Agency: GLENDALE, CITY OF  
Latitude: 34.1497296  
Longitude: -118.2445659  
  
Facility ID: Not reported  
Permitting Agency: Glendale City Fire Department  
Latitude: 34.1484  
Longitude: -118.24596

MAP FINDINGS

Map ID Direction Distance Elevation	Site	Database(s)	EDR ID Number EPA ID Number
<b>G39</b> <b>SW</b> <b>1/8-1/4</b> <b>0.246 mi.</b> <b>1299 ft.</b>	<b>LEGACY PARTNERS 11</b> <b>101 N BRAND BLVD</b> <b>GLENDALE, CA 91203</b>  <b>Site 2 of 3 in cluster G</b>	<b>UST</b>	<b>U004265920</b> <b>N/A</b>
<b>Relative:</b> <b>Lower</b>	UST: Facility ID: Not reported Permitting Agency: Glendale City Fire Department		
<b>Actual:</b> <b>542 ft.</b>	Latitude: 34.14698 Longitude: -118.25546		
<b>G40</b> <b>SW</b> <b>1/8-1/4</b> <b>0.246 mi.</b> <b>1299 ft.</b>	<b>BCAL NORTH 101 BRAND PROPERTY, LLC</b> <b>101 N BRAND BLVD</b> <b>GLENDALE, CA 91203</b>  <b>Site 3 of 3 in cluster G</b>	<b>UST</b>	<b>U004262971</b> <b>N/A</b>
<b>Relative:</b> <b>Lower</b>	UST: Facility ID: Not reported Permitting Agency: Glendale City Fire Department		
<b>Actual:</b> <b>542 ft.</b>	Latitude: 34.14698 Longitude: -118.25546		
<b>41</b> <b>SSE</b> <b>1/4-1/2</b> <b>0.287 mi.</b> <b>1518 ft.</b>	<b>PALACE CLEANERS GLENDALE</b> <b>201 SOUTH GLENDALE AVENUE</b> <b>GLENDALE, CA 91205</b>	<b>RESPONSE</b> <b>ENVIROSTOR</b> <b>Cortese</b>	<b>S116678911</b> <b>N/A</b>
<b>Relative:</b> <b>Lower</b>	RESPONSE: Facility ID: 60002013 Site Type: State Response Site Type Detail: State Response or NPL Acres: 0.1 National Priorities List: NO Cleanup Oversight Agencies: SMBRP Lead Agency Description: DTSC - Site Cleanup Program Project Manager: Haissam Salloum Supervisor: Sayareh Amirebrahimi Division Branch: Cleanup Chatsworth Site Code: 301655-00 Site Mgmt. Req.: NONE SPECIFIED Assembly: 43 Senate: 25 Special Program Status: Not reported Status: Active Status Date: 06/02/2014 Restricted Use: NO Funding: Responsible Party Latitude: 34.14431 Longitude: -118.2486 APN: NONE SPECIFIED Past Use: NONE SPECIFIED Potential COC : NONE SPECIFIED Confirmed COC: NONE SPECIFIED Potential Description: NONE SPECIFIED Alias Name: 301655-00		



Map ID  
Direction  
Distance  
Elevation

MAP FINDINGS

Site

Database(s)

EDR ID Number  
EPA ID Number

**PALACE CLEANERS GLENDALE (Continued)**

**S116678911**

Alias Type: Project Code (Site Code)  
Alias Name: 60002013  
Alias Type: Envirostor ID Number

Completed Info:

Completed Area Name: PROJECT WIDE  
Completed Sub Area Name: Not reported  
Completed Document Type: Remedial Investigation Workplan  
Completed Date: 10/20/2015  
Comments: Not reported

Completed Area Name: PROJECT WIDE  
Completed Sub Area Name: Not reported  
Completed Document Type: Preliminary Endangerment Assessment Report  
Completed Date: 09/08/2016  
Comments: Soil Vapor Study is required.

Completed Area Name: PROJECT WIDE  
Completed Sub Area Name: Not reported  
Completed Document Type: Imminent and/or Substantial Endangerment Order  
Completed Date: 04/21/2014  
Comments: Not reported

Future Area Name: PROJECT WIDE  
Future Sub Area Name: Not reported  
Future Document Type: Feasibility Study Report  
Future Due Date: 2017  
Schedule Area Name: PROJECT WIDE  
Schedule Sub Area Name: Not reported  
Schedule Document Type: Public Participation Plan / Community Relations Plan  
Schedule Due Date: 04/01/2016  
Schedule Revised Date: Not reported  
Schedule Area Name: PROJECT WIDE  
Schedule Sub Area Name: Not reported  
Schedule Document Type: Remedial Investigation Report  
Schedule Due Date: 06/27/2017  
Schedule Revised Date: Not reported

ENVIROSTOR:

Facility ID: 60002013  
Status: Active  
Status Date: 06/02/2014  
Site Code: 301655-00  
Site Type: State Response  
Site Type Detailed: State Response or NPL  
Acres: 0.1  
NPL: NO  
Regulatory Agencies: SMBRP  
Lead Agency: SMBRP  
Program Manager: Haissam Salloum  
Supervisor: Sayareh Amirebrahimi  
Division Branch: Cleanup Chatsworth  
Assembly: 43  
Senate: 25  
Special Program: Not reported  
Restricted Use: NO  
Site Mgmt Req: NONE SPECIFIED

Map ID  
Direction  
Distance  
Elevation

MAP FINDINGS

Site

Database(s)

EDR ID Number  
EPA ID Number

**PALACE CLEANERS GLENDALE (Continued)**

**S116678911**

Funding: Responsible Party  
Latitude: 34.14431  
Longitude: -118.2486  
APN: NONE SPECIFIED  
Past Use: NONE SPECIFIED  
Potential COC: NONE SPECIFIED  
Confirmed COC: NONE SPECIFIED  
Potential Description: NONE SPECIFIED  
Alias Name: 301655-00  
Alias Type: Project Code (Site Code)  
Alias Name: 60002013  
Alias Type: Envirostor ID Number

Completed Info:

Completed Area Name: PROJECT WIDE  
Completed Sub Area Name: Not reported  
Completed Document Type: Remedial Investigation Workplan  
Completed Date: 10/20/2015  
Comments: Not reported

Completed Area Name: PROJECT WIDE  
Completed Sub Area Name: Not reported  
Completed Document Type: Preliminary Endangerment Assessment Report  
Completed Date: 09/08/2016  
Comments: Soil Vapor Study is required.

Completed Area Name: PROJECT WIDE  
Completed Sub Area Name: Not reported  
Completed Document Type: Imminent and/or Substantial Endangerment Order  
Completed Date: 04/21/2014  
Comments: Not reported

Future Area Name: PROJECT WIDE  
Future Sub Area Name: Not reported  
Future Document Type: Feasibility Study Report  
Future Due Date: 2017  
Schedule Area Name: PROJECT WIDE  
Schedule Sub Area Name: Not reported  
Schedule Document Type: Public Participation Plan / Community Relations Plan  
Schedule Due Date: 04/01/2016  
Schedule Revised Date: Not reported  
Schedule Area Name: PROJECT WIDE  
Schedule Sub Area Name: Not reported  
Schedule Document Type: Remedial Investigation Report  
Schedule Due Date: 06/27/2017  
Schedule Revised Date: Not reported

CORTESE:

Region: CORTESE  
Envirostor Id: 60002013  
Site/Facility Type: STATE RESPONSE  
Cleanup Status: ACTIVE  
Status Date: 06/02/2014  
Site Code: 301655-00  
Latitude: 34.144311  
Longitude: -118.24861  
Owner: Not reported

Map ID  
Direction  
Distance  
Elevation

MAP FINDINGS

Site

Database(s)

EDR ID Number  
EPA ID Number

**PALACE CLEANERS GLENDALE (Continued)**

**S116678911**

Enf Type: Not reported  
Swat R: Not reported  
Flag: envirostor  
Order No: Not reported  
Waste Discharge System No: Not reported  
Effective Date: Not reported  
Region 2: Not reported  
WID Id: Not reported  
Solid Waste Id No: Not reported  
Waste Management Uit Name: Not reported

**42**  
**SSW**  
**1/4-1/2**  
**0.300 mi.**  
**1586 ft.**

**PACIFIC BELL**  
**208 W. HARVARD ST. #108**  
**GLENDALE, CA 91204**

**SLIC S106484906**  
**N/A**

**Relative:**  
**Lower**

**SLIC:**  
Region: STATE  
**Facility Status: Completed - Case Closed**  
Status Date: 12/22/2014  
Global Id: SL603799126  
Lead Agency: LOS ANGELES RWQCB (REGION 4)  
Lead Agency Case Number: Not reported  
Latitude: 34.144362  
Longitude: -118.252922  
Case Type: Cleanup Program Site  
Case Worker: GJH  
Local Agency: Not reported  
RB Case Number: 113.5813  
File Location: Not reported  
Potential Media Affected: Aquifer used for drinking water supply  
Potential Contaminants of Concern: Not reported  
Site History: Not reported

**Actual:**  
**532 ft.**

Click here to access the California GeoTracker records for this facility:

**43**  
**WNW**  
**1/4-1/2**  
**0.304 mi.**  
**1607 ft.**

**GTE**  
**401 BRAND**  
**GLENDALE, CA 91203**

**HIST CORTESE S103657459**  
**N/A**

**Relative:**  
**Lower**

**HIST CORTESE:**  
Region: CORTESE  
Facility County Code: 19  
Reg By: LTNKA  
Reg Id: 913400116

**Actual:**  
**565 ft.**

MAP FINDINGS

Map ID  
Direction  
Distance  
Elevation

Site

Database(s)

EDR ID Number  
EPA ID Number

**I44**      **SHELL**  
**ENE**      **350 GLENDALE**  
**1/4-1/2**    **GLENDALE, CA 91204**  
**0.338 mi.**  
**1785 ft.**    **Site 1 of 4 in cluster I**

**HIST CORTESE**    **S105126323**  
**N/A**

**Relative:**      HIST CORTESE:  
**Higher**          Region:                      CORTESE  
                         Facility County Code:      Not reported  
**Actual:**          Reg By:                      Not reported  
**604 ft.**            Reg Id:                      Not reported

**I45**      **SHELL**  
**ENE**      **350 GLENDALE AVE N**  
**1/4-1/2**    **GLENDALE, CA 91204**  
**0.338 mi.**  
**1785 ft.**    **Site 2 of 4 in cluster I**

**LUST**    **S105126412**  
**N/A**

**Relative:**      LUST:  
**Higher**          Region:                      STATE  
                         Global Id:                    T0603704942  
**Actual:**          Latitude:                    34.151552  
**604 ft.**            Longitude:                  -118.24455  
                         Case Type:                  LUST Cleanup Site  
                         Status:                      Completed - Case Closed  
                         Status Date:                04/26/1995  
                         Lead Agency:                GLENDALE, CITY OF  
                         Case Worker:                UNK  
                         Local Agency:                GLENDALE, CITY OF  
                         RB Case Number:            R-10603  
                         LOC Case Number:          Not reported  
                         File Location:                Not reported  
                         Potential Media Affect:      Soil  
                         Potential Contaminants of Concern: Aviation  
                         Site History:                Not reported

Click here to access the California GeoTracker records for this facility:

**Contact:**

Global Id:	T0603704942
Contact Type:	Local Agency Caseworker
Contact Name:	UNK
Organization Name:	GLENDALE, CITY OF
Address:	Not reported
City:	r4 UNKNOWN
Email:	Not reported
Phone Number:	Not reported

Global Id:	T0603704942
Contact Type:	Regional Board Caseworker
Contact Name:	YUE RONG
Organization Name:	LOS ANGELES RWQCB (REGION 4)
Address:	320 W. 4TH ST., SUITE 200
City:	Los Angeles
Email:	yrong@waterboards.ca.gov
Phone Number:	Not reported

**Status History:**

Global Id:	T0603704942
Status:	Completed - Case Closed

Map ID  
Direction  
Distance  
Elevation

MAP FINDINGS

Site

Database(s)

EDR ID Number  
EPA ID Number

**SHELL (Continued)**

**S105126412**

Status Date: 04/26/1995  
  
Global Id: T0603704942  
Status: Open - Case Begin Date  
Status Date: 09/18/1989  
  
Global Id: T0603704942  
Status: Open - Site Assessment  
Status Date: 11/10/1989

Regulatory Activities:

Global Id: T0603704942  
Action Type: Other  
Date: 09/18/1989  
Action: Leak Discovery  
  
Global Id: T0603704942  
Action Type: Other  
Date: 09/18/1989  
Action: Leak Stopped  
  
Global Id: T0603704942  
Action Type: Other  
Date: 11/10/1989  
Action: Leak Reported

LUST REG 4:

Region: 4  
Regional Board: 04  
County: Los Angeles  
Facility Id: R-10603  
Status: Leak being confirmed  
Substance: 1  
Substance Quantity: Not reported  
Local Case No: Not reported  
Case Type: Soil  
Abatement Method Used at the Site: Not reported  
Global ID: T0603704942  
W Global ID: Not reported  
Staff: UNK  
Local Agency: 19070  
Cross Street: LEXINGTON  
Enforcement Type: Not reported  
Date Leak Discovered: 9/18/1989  
Date Leak First Reported: 11/10/1989  
Date Leak Record Entered: 12/8/1989  
Date Confirmation Began: 11/10/1989  
Date Leak Stopped: 9/18/1989  
Date Case Last Changed on Database: 12/14/1989  
Date the Case was Closed: Not reported  
How Leak Discovered: Tank Closure  
How Leak Stopped: Not reported  
Cause of Leak: UNK  
Leak Source: UNK  
Operator: MCCULLAUGH, INC.

Map ID  
 Direction  
 Distance  
 Elevation

MAP FINDINGS

Site

Database(s)

EDR ID Number  
 EPA ID Number

**SHELL (Continued)**

**S105126412**

Water System: Not reported  
 Well Name: Not reported  
 Approx. Dist To Production Well (ft): 6780.1546217022222853299140429  
 Source of Cleanup Funding: UNK  
 Preliminary Site Assessment Workplan Submitted: Not reported  
 Preliminary Site Assessment Began: Not reported  
 Pollution Characterization Began: Not reported  
 Remediation Plan Submitted: Not reported  
 Remedial Action Underway: Not reported  
 Post Remedial Action Monitoring Began: Not reported  
 Enforcement Action Date: Not reported  
 Historical Max MTBE Date: Not reported  
 Hist Max MTBE Conc in Groundwater: Not reported  
 Hist Max MTBE Conc in Soil: Not reported  
 Significant Interim Remedial Action Taken: Not reported  
 GW Qualifier: Not reported  
 Soil Qualifier: Not reported  
 Organization: Not reported  
 Owner Contact: Not reported  
 Responsible Party: BLANK RP  
 RP Address: Not reported  
 Program: LUST  
 Lat/Long: 34.1508535 / -1  
 Local Agency Staff: UNK  
 Beneficial Use: Not reported  
 Priority: Not reported  
 Cleanup Fund Id: Not reported  
 Suspended: Not reported  
 Assigned Name: Not reported  
 Summary: SOIL MITIGATION TO BE ATTEMPTED DURING TANK REMOVAL/  
 REPLACEMENT PROJECT. OLD CASE  
 #121489-06

**I46**  
**ENE**  
 1/4-1/2  
 0.347 mi.  
 1831 ft.

**TEXACO**  
**401 GLENDALE AVE N**  
**GLENDALE, CA 91206**  
 Site 3 of 4 in cluster I

**LUST S106517298**  
**N/A**

**Relative:**  
**Higher**

LUST:  
 Region: STATE  
 Global Id: T0603704999  
 Latitude: 34.1521  
 Longitude: -118.244811  
 Case Type: LUST Cleanup Site  
 Status: Completed - Case Closed  
 Status Date: 10/03/2003  
 Lead Agency: GLENDALE, CITY OF  
 Case Worker: UNK  
 Local Agency: GLENDALE, CITY OF  
 RB Case Number: R-11012  
 LOC Case Number: Not reported  
 File Location: Not reported  
 Potential Media Affect: Soil  
 Potential Contaminants of Concern: Gasoline  
 Site History: Not reported

**Actual:**  
**607 ft.**

Map ID  
Direction  
Distance  
Elevation

MAP FINDINGS

Site

Database(s)

EDR ID Number  
EPA ID Number

**TEXACO (Continued)**

**S106517298**

[Click here to access the California GeoTracker records for this facility:](#)

**Contact:**

Global Id:	T0603704999
Contact Type:	Local Agency Caseworker
Contact Name:	UNK
Organization Name:	GLENDALE, CITY OF
Address:	Not reported
City:	r4 UNKNOWN
Email:	Not reported
Phone Number:	Not reported
Global Id:	T0603704999
Contact Type:	Regional Board Caseworker
Contact Name:	YUE RONG
Organization Name:	LOS ANGELES RWQCB (REGION 4)
Address:	320 W. 4TH ST., SUITE 200
City:	Los Angeles
Email:	yrong@waterboards.ca.gov
Phone Number:	Not reported

**Status History:**

Global Id:	T0603704999
Status:	Completed - Case Closed
Status Date:	10/03/2003
Global Id:	T0603704999
Status:	Open - Case Begin Date
Status Date:	09/04/1991
Global Id:	T0603704999
Status:	Open - Site Assessment
Status Date:	09/04/1991

**Regulatory Activities:**

Global Id:	T0603704999
Action Type:	Other
Date:	09/04/1991
Action:	Leak Discovery
Global Id:	T0603704999
Action Type:	Other
Date:	09/04/1991
Action:	Leak Reported

**LUST REG 4:**

Region:	4
Regional Board:	04
County:	Los Angeles
Facility Id:	R-11012
Status:	Preliminary site assessment underway
Substance:	Gasoline
Substance Quantity:	Not reported
Local Case No:	Not reported

Map ID  
Direction  
Distance  
Elevation

MAP FINDINGS

Site

Database(s)

EDR ID Number  
EPA ID Number

TEXACO (Continued)

S106517298

Case Type:	Soil	
Abatement Method Used at the Site:		Not reported
Global ID:	T0603704999	
W Global ID:	Not reported	
Staff:	UNK	
Local Agency:	19070	
Cross Street:	LEXINGTON AVE.	
Enforcement Type:	Not reported	
Date Leak Discovered:	9/4/1991	
Date Leak First Reported:		9/4/1991
Date Leak Record Entered:	9/15/1991	
Date Confirmation Began:	Not reported	
Date Leak Stopped:	Not reported	
Date Case Last Changed on Database:		9/16/1991
Date the Case was Closed:		Not reported
How Leak Discovered:	OM	
How Leak Stopped:	Not reported	
Cause of Leak:	UNK	
Leak Source:	UNK	
Operator:	Not reported	
Water System:	Not reported	
Well Name:	Not reported	
Approx. Dist To Production Well (ft):		6439.9468798780109180387849755
Source of Cleanup Funding:		UNK
Preliminary Site Assessment Workplan Submitted:	Not reported	
Preliminary Site Assessment Began:		9/4/1991
Pollution Characterization Began:		Not reported
Remediation Plan Submitted:		Not reported
Remedial Action Underway:		Not reported
Post Remedial Action Monitoring Began:		Not reported
Enforcement Action Date:		Not reported
Historical Max MTBE Date:		Not reported
Hist Max MTBE Conc in Groundwater:		Not reported
Hist Max MTBE Conc in Soil:		Not reported
Significant Interim Remedial Action Taken:		Not reported
GW Qualifier:	Not reported	
Soil Qualifier:	Not reported	
Organization:	Not reported	
Owner Contact:	Not reported	
Responsible Party:	BLANK RP	
RP Address:	Not reported	
Program:	LUST	
Lat/Long:	34.1518074 / -1	
Local Agency Staff:	UNK	
Beneficial Use:	Not reported	
Priority:	Not reported	
Cleanup Fund Id:	Not reported	
Suspended:	Not reported	
Assigned Name:	Not reported	
Summary:	OLD CASE #091691-02	



MAP FINDINGS

Map ID  
Direction  
Distance  
Elevation

Site

Database(s)

EDR ID Number  
EPA ID Number

**I47**      **TEXACO**  
**ENE**      **401 GLENDALE**  
**1/4-1/2**    **GLENDALE, CA 91206**  
**0.347 mi.**  
**1831 ft.**    **Site 4 of 4 in cluster I**

**HIST CORTESE**    **S110060896**  
**N/A**

**Relative:**      HIST CORTESE:  
**Higher**          Region:                      CORTESE  
                         Facility County Code:    19  
**Actual:**          Reg By:                      LTNKA  
**607 ft.**            Reg Id:                       R-11012

**48**          **MOBIL #11-GHW**  
**SSE**        **250 GLENDALE AVE S**  
**1/4-1/2**    **GLENDALE, CA 91205**  
**0.375 mi.**  
**1978 ft.**

**LUST**          **S102433570**  
**HIST CORTESE**    **N/A**

**Relative:**      LUST:  
**Lower**          Region:                      STATE  
                         Global Id:                    T0603705028  
**Actual:**          Latitude:                    34.14296  
**544 ft.**            Longitude:                  -118.248695  
                         Case Type:                  LUST Cleanup Site  
                         Status:                        Completed - Case Closed  
                         Status Date:                04/02/2004  
                         Lead Agency:                GLENDALE, CITY OF  
                         Case Worker:                UNK  
                         Local Agency:                GLENDALE, CITY OF  
                         RB Case Number:            R-11158  
                         LOC Case Number:          Not reported  
                         File Location:                Not reported  
                         Potential Media Affect:    Soil  
                         Potential Contaminants of Concern: Gasoline  
                         Site History:                  Not reported

Click here to access the California GeoTracker records for this facility:

**Contact:**  
Global Id:                      T0603705028  
Contact Type:                  Local Agency Caseworker  
Contact Name:                  UNK  
Organization Name:            GLENDALE, CITY OF  
Address:                        Not reported  
City:                              r4 UNKNOWN  
Email:                            Not reported  
Phone Number:                Not reported

Global Id:                      T0603705028  
Contact Type:                  Regional Board Caseworker  
Contact Name:                  YUE RONG  
Organization Name:            LOS ANGELES RWQCB (REGION 4)  
Address:                        320 W. 4TH ST., SUITE 200  
City:                              Los Angeles  
Email:                            yrong@waterboards.ca.gov  
Phone Number:                Not reported

**Status History:**  
Global Id:                      T0603705028  
Status:                         Completed - Case Closed

Map ID  
Direction  
Distance  
Elevation

MAP FINDINGS

Site

Database(s)

EDR ID Number  
EPA ID Number

**MOBIL #11-GHW (Continued)**

**S102433570**

Status Date: 04/02/2004

Global Id: T0603705028  
Status: Open - Case Begin Date  
Status Date: 04/30/1991

Global Id: T0603705028  
Status: Open - Site Assessment  
Status Date: 04/30/1991

Global Id: T0603705028  
Status: Open - Site Assessment  
Status Date: 08/16/1993

Regulatory Activities:

Global Id: T0603705028  
Action Type: Other  
Date: 04/30/1991  
Action: Leak Discovery

Global Id: T0603705028  
Action Type: Other  
Date: 04/30/1991  
Action: Leak Reported

LUST REG 4:

Region: 4  
Regional Board: 04  
County: Los Angeles  
Facility Id: R-11158  
Status: Pollution Characterization  
Substance: Gasoline  
Substance Quantity: Not reported  
Local Case No: Not reported  
Case Type: Soil  
Abatement Method Used at the Site: VE  
Global ID: T0603705028  
W Global ID: Not reported  
Staff: UNK  
Local Agency: 19070  
Cross Street: Not reported  
Enforcement Type: Not reported  
Date Leak Discovered: 4/30/1991  
Date Leak First Reported: 4/30/1991  
Date Leak Record Entered: 5/22/1991  
Date Confirmation Began: 4/30/1991  
Date Leak Stopped: Not reported  
Date Case Last Changed on Database: 8/16/1993  
Date the Case was Closed: Not reported  
How Leak Discovered: OM  
How Leak Stopped: Not reported  
Cause of Leak: UNK  
Leak Source: UNK  
Operator: Not reported  
Water System: Not reported

Map ID  
 Direction  
 Distance  
 Elevation

MAP FINDINGS

Site

Database(s)

EDR ID Number  
 EPA ID Number

**MOBIL #11-GHW (Continued)**

**S102433570**

Well Name: Not reported  
 Approx. Dist To Production Well (ft): 6061.2094435207403370469571687  
 Source of Cleanup Funding: UNK  
 Preliminary Site Assessment Workplan Submitted: Not reported  
 Preliminary Site Assessment Began: Not reported  
 Pollution Characterization Began: 8/16/1993  
 Remediation Plan Submitted: Not reported  
 Remedial Action Underway: Not reported  
 Post Remedial Action Monitoring Began: Not reported  
 Enforcement Action Date: Not reported  
 Historical Max MTBE Date: Not reported  
 Hist Max MTBE Conc in Groundwater: Not reported  
 Hist Max MTBE Conc in Soil: Not reported  
 Significant Interim Remedial Action Taken: Not reported  
 GW Qualifier: Not reported  
 Soil Qualifier: Not reported  
 Organization: Not reported  
 Owner Contact: Not reported  
 Responsible Party: MOBIL OIL CORP.  
 RP Address: Not reported  
 Program: LUST  
 Lat/Long: 34.1431998 / -1  
 Local Agency Staff: UNK  
 Beneficial Use: Not reported  
 Priority: Not reported  
 Cleanup Fund Id: Not reported  
 Suspended: Not reported  
 Assigned Name: Not reported  
 Summary: OLD CASE #061391-14

**HIST CORTESE:**

Region: CORTESE  
 Facility County Code: 19  
 Reg By: LTNKA  
 Reg Id: R-11158

**49  
 NW  
 1/4-1/2  
 0.378 mi.  
 1995 ft.**

**500 NORTH BRAND PARTNERSHIP  
 550 BRAND BLVD N  
 GLENDALE, CA 91202**

**LUST S102423456  
 HIST CORTESE N/A**

**Relative:  
 Lower**

LUST:  
 Region: STATE  
 Global Id: T0603704963  
 Latitude: 34.154467  
 Longitude: -118.254808  
 Case Type: LUST Cleanup Site  
 Status: Completed - Case Closed  
 Status Date: 08/19/1986  
 Lead Agency: GLENDALE, CITY OF  
 Case Worker: Not reported  
 Local Agency: GLENDALE, CITY OF  
 RB Case Number: R-10794  
 LOC Case Number: Not reported  
 File Location: Not reported  
 Potential Media Affect: Soil

**Actual:  
 572 ft.**

Map ID  
Direction  
Distance  
Elevation

MAP FINDINGS

Site

Database(s)

EDR ID Number  
EPA ID Number

**500 NORTH BRAND PARTNERSHIP (Continued)**

**S102423456**

Potential Contaminants of Concern: Gasoline  
Site History: Not reported

[Click here to access the California GeoTracker records for this facility:](#)

Contact:

Global Id: T0603704963  
Contact Type: Local Agency Caseworker  
Contact Name: VASKEN DEMIRJIAN  
Organization Name: GLENDALE, CITY OF  
Address: 780 FLOWER ST.  
City: GLENDALE  
Email: vdemirjian@ci.glendale.ca.us  
Phone Number: 8185484030

Global Id: T0603704963  
Contact Type: Regional Board Caseworker  
Contact Name: YUE RONG  
Organization Name: LOS ANGELES RWQCB (REGION 4)  
Address: 320 W. 4TH ST., SUITE 200  
City: Los Angeles  
Email: yrong@waterboards.ca.gov  
Phone Number: Not reported

Status History:

Global Id: T0603704963  
Status: Completed - Case Closed  
Status Date: 08/19/1986

Global Id: T0603704963  
Status: Open - Case Begin Date  
Status Date: 02/14/1986

Global Id: T0603704963  
Status: Open - Site Assessment  
Status Date: 03/07/1986

Regulatory Activities:

Global Id: T0603704963  
Action Type: Other  
Date: 02/14/1986  
Action: Leak Stopped

Global Id: T0603704963  
Action Type: Other  
Date: 02/14/1986  
Action: Leak Discovery

Global Id: T0603704963  
Action Type: Other  
Date: 03/07/1986  
Action: Leak Reported

LUST REG 4:

Region: 4

Map ID  
Direction  
Distance  
Elevation

MAP FINDINGS

Site

Database(s)

EDR ID Number  
EPA ID Number

500 NORTH BRAND PARTNERSHIP (Continued)

S102423456

Regional Board: 04  
County: Los Angeles  
Facility Id: R-10794  
Status: Leak being confirmed  
Substance: Gasoline  
Substance Quantity: Not reported  
Local Case No: Not reported  
Case Type: Soil  
Abatement Method Used at the Site: Not reported  
Global ID: T0603704963  
W Global ID: Not reported  
Staff: UNK  
Local Agency: 19070  
Cross Street: DORAN  
Enforcement Type: Not reported  
Date Leak Discovered: 2/14/1986  
Date Leak First Reported: 3/7/1986  
Date Leak Record Entered: 12/31/1986  
Date Confirmation Began: 3/7/1986  
Date Leak Stopped: 2/14/1986  
Date Case Last Changed on Database: 8/19/1987  
Date the Case was Closed: Not reported  
How Leak Discovered: Tank Closure  
How Leak Stopped: Not reported  
Cause of Leak: UNK  
Leak Source: UNK  
Operator: PHILIP MACDONALD  
Water System: Not reported  
Well Name: Not reported  
Approx. Dist To Production Well (ft): 7094.5971026425100623747739973  
Source of Cleanup Funding: UNK  
Preliminary Site Assessment Workplan Submitted: Not reported  
Preliminary Site Assessment Began: Not reported  
Pollution Characterization Began: Not reported  
Remediation Plan Submitted: Not reported  
Remedial Action Underway: Not reported  
Post Remedial Action Monitoring Began: Not reported  
Enforcement Action Date: Not reported  
Historical Max MTBE Date: Not reported  
Hist Max MTBE Conc in Groundwater: Not reported  
Hist Max MTBE Conc in Soil: Not reported  
Significant Interim Remedial Action Taken: Not reported  
GW Qualifier: Not reported  
Soil Qualifier: Not reported  
Organization: Not reported  
Owner Contact: Not reported  
Responsible Party: SMITH, STEVEN  
RP Address: 1801 CENTURY PARK AVE, LOS ANGELES, CA 90067  
Program: LUST  
Lat/Long: 34.1537173 / -1  
Local Agency Staff: UNK  
Beneficial Use: Not reported  
Priority: Not reported  
Cleanup Fund Id: Not reported  
Suspended: Not reported  
Assigned Name: Not reported  
Summary: VISUAL INSPECTION OF TANKS INDICATES THEY ARE SOUND. SOIL UNDER TANKS

Map ID  
Direction  
Distance  
Elevation

MAP FINDINGS

Site

Database(s)

EDR ID Number  
EPA ID Number

500 NORTH BRAND PARTNERSHIP (Continued)

S102423456

1&4 SHOWS EVIDENCE OF CONTAMINATION

OLD CASE #000292

HIST CORTESE:

Region: CORTESE  
Facility County Code: 19  
Reg By: LTNKA  
Reg Id: R-10794

50  
WSW  
1/4-1/2  
0.385 mi.  
2031 ft.

93848  
201 N CENTRAL AVE  
GLENDALE, CA 91203

SLIC U001566879  
HIST UST N/A  
WIP

Relative:  
Lower

SLIC:

Region: STATE  
Facility Status: Completed - Case Closed  
Status Date: 12/22/2014  
Global Id: SL603799109  
Lead Agency: LOS ANGELES RWQCB (REGION 4)  
Lead Agency Case Number: Not reported  
Latitude: 34.147957  
Longitude: -118.256956  
Case Type: Cleanup Program Site  
Case Worker: GJH  
Local Agency: Not reported  
RB Case Number: 113.0247  
File Location: Not reported  
Potential Media Affected: Aquifer used for drinking water supply  
Potential Contaminants of Concern: Not reported  
Site History: Not reported

Actual:  
535 ft.

Click here to access the California GeoTracker records for this facility:

HIST UST:

File Number: 00026D71  
URL: http://geotracker.waterboards.ca.gov/ustpdfs/pdf/00026D71.pdf  
Region: STATE  
Facility ID: 0000062521  
Facility Type: Gas Station  
Other Type: Not reported  
Contact Name: SIMON,MUTIH I  
Telephone: 8182435905  
Owner Name: CHEVRON U.S.A. INC.  
Owner Address: 575 MARKET  
Owner City,St,Zip: SAN FRANCISCO, CA 94105  
Total Tanks: 0004

Tank Num: 001  
Container Num: 1  
Year Installed: 1966  
Tank Capacity: 00005000  
Tank Used for: PRODUCT  
Type of Fuel: Not reported  
Container Construction Thickness: 0000250  
Leak Detection: Stock Inventor

Map ID  
 Direction  
 Distance  
 Elevation

MAP FINDINGS

Site

Database(s)

EDR ID Number  
 EPA ID Number

**93848 (Continued)**

**U001566879**

Tank Num: 002  
 Container Num: 2  
 Year Installed: 1966  
 Tank Capacity: 00010000  
 Tank Used for: PRODUCT  
 Type of Fuel: Not reported  
 Container Construction Thickness: 0000250  
 Leak Detection: Stock Inventor

Tank Num: 003  
 Container Num: 3  
 Year Installed: 1966  
 Tank Capacity: 00010000  
 Tank Used for: PRODUCT  
 Type of Fuel: Not reported  
 Container Construction Thickness: 0000250  
 Leak Detection: Stock Inventor

Tank Num: 004  
 Container Num: 4  
 Year Installed: 1966  
 Tank Capacity: 00001000  
 Tank Used for: WASTE  
 Type of Fuel: Not reported  
 Container Construction Thickness: 0000130  
 Leak Detection: Stock Inventor

Click here for Geo Tracker PDF:

WIP:

Region: 4  
 File Number: 113.0247  
**File Status: Backlog**  
 Staff: UNIDENTIFIED  
 Facility Suite: Not reported

51  
 West  
 1/4-1/2  
 0.392 mi.  
 2069 ft.

**ARMIK AUTO REPAIR**  
**306 N. CENTRAL AVE.**  
**GLENDALE, CA 91203**

**SLIC S108208338**  
**N/A**

**Relative:**  
**Lower**

SLIC:

Region: STATE  
**Facility Status: Completed - Case Closed**  
 Status Date: 05/31/1996  
 Global Id: SL603799108  
 Lead Agency: LOS ANGELES RWQCB (REGION 4)  
 Lead Agency Case Number: Not reported  
 Latitude: 34.149834  
 Longitude: -118.256949  
 Case Type: Cleanup Program Site  
 Case Worker: GJH  
 Local Agency: Not reported  
 RB Case Number: 113.0232  
 File Location: Not reported  
 Potential Media Affected: Aquifer used for drinking water supply

**Actual:**  
**543 ft.**

Map ID  
Direction  
Distance  
Elevation

MAP FINDINGS

Site

Database(s)

EDR ID Number  
EPA ID Number

**ARMIK AUTO REPAIR (Continued)**

**S108208338**

Potential Contaminants of Concern: Not reported  
Site History: USEPA and Regional Board issued a notice of no further requirement letter on May 31, 1996, after investigation under the Well Investigation Program.

[Click here to access the California GeoTracker records for this facility:](#)

**52**  
**NE**  
**1/4-1/2**  
**0.466 mi.**  
**2461 ft.**

**GAS S/S -VACANT**  
**525 GLENDALE**  
**GLENDALE, CA 91206**

**LUST** **S102430646**  
**HIST CORTESE** **N/A**

**Relative:**  
**Higher**

**LUST:**

**Actual:**  
**621 ft.**

Region: STATE  
Global Id: T0603702057  
Latitude: 34.153872  
Longitude: -118.243751  
Case Type: LUST Cleanup Site  
Status: Completed - Case Closed  
Status Date: 10/08/1996  
Lead Agency: GLENDALE, CITY OF  
Case Worker: UNK  
Local Agency: GLENDALE, CITY OF  
RB Case Number: 912060043  
LOC Case Number: Not reported  
File Location: Not reported  
Potential Media Affect: Soil  
Potential Contaminants of Concern: Gasoline  
Site History: Not reported

[Click here to access the California GeoTracker records for this facility:](#)

**Contact:**

Global Id: T0603702057  
Contact Type: Local Agency Caseworker  
Contact Name: UNK  
Organization Name: GLENDALE, CITY OF  
Address: Not reported  
City: r4 UNKNOWN  
Email: Not reported  
Phone Number: Not reported

Global Id: T0603702057  
Contact Type: Regional Board Caseworker  
Contact Name: YUE RONG  
Organization Name: LOS ANGELES RWQCB (REGION 4)  
Address: 320 W. 4TH ST., SUITE 200  
City: Los Angeles  
Email: yrong@waterboards.ca.gov  
Phone Number: Not reported

**Status History:**

Global Id: T0603702057  
Status: Completed - Case Closed  
Status Date: 10/08/1996

Global Id: T0603702057



Map ID  
Direction  
Distance  
Elevation

MAP FINDINGS

Site

Database(s)

EDR ID Number  
EPA ID Number

**GAS S/S -VACANT (Continued)**

**S102430646**

Status: Open - Case Begin Date  
Status Date: 03/23/1995

Global Id: T0603702057  
Status: Open - Site Assessment  
Status Date: 08/08/1995

Regulatory Activities:

Global Id: T0603702057  
Action Type: Other  
Date: 03/23/1995  
Action: Leak Discovery

Global Id: T0603702057  
Action Type: Other  
Date: 08/08/1995  
Action: Leak Reported

LUST REG 4:

Region: 4  
Regional Board: 04  
County: Los Angeles  
Facility Id: 912060043  
Status: Case Closed  
Substance: Gasoline  
Substance Quantity: Not reported  
Local Case No: Not reported  
Case Type: Soil  
Abatement Method Used at the Site: Excavate and Dispose  
Global ID: T0603702057  
W Global ID: Not reported  
Staff: UNK  
Local Agency: 19070  
Cross Street: DORAN  
Enforcement Type: Not reported  
Date Leak Discovered: 3/23/1995  
Date Leak First Reported: 8/8/1995  
Date Leak Record Entered: 10/20/1995  
Date Confirmation Began: Not reported  
Date Leak Stopped: Not reported  
Date Case Last Changed on Database: 10/8/1996  
Date the Case was Closed: 10/8/1996  
How Leak Discovered: Subsurface Monitoring  
How Leak Stopped: Not reported  
Cause of Leak: UNK  
Leak Source: Piping  
Operator: OLD CASE #951020-01  
Water System: Not reported  
Well Name: Not reported  
Approx. Dist To Production Well (ft): 5615.7746180207369419516601322  
Source of Cleanup Funding: Piping  
Preliminary Site Assessment Workplan Submitted: 8/8/1995  
Preliminary Site Assessment Began: Not reported  
Pollution Characterization Began: Not reported  
Remediation Plan Submitted: Not reported

Map ID  
 Direction  
 Distance  
 Elevation

MAP FINDINGS

Site

Database(s)

EDR ID Number  
 EPA ID Number

**GAS S/S -VACANT (Continued)**

**S102430646**

Remedial Action Underway:	Not reported	
Post Remedial Action Monitoring Began:	Not reported	
Enforcement Action Date:	Not reported	
Historical Max MTBE Date:	Not reported	
Hist Max MTBE Conc in Groundwater:	Not reported	
Hist Max MTBE Conc in Soil:	Not reported	
Significant Interim Remedial Action Taken:	Not reported	
GW Qualifier:	Not reported	
Soil Qualifier:	Not reported	
Organization:	Not reported	
Owner Contact:	Not reported	
Responsible Party:	MATHILDA BARBEMAX	
RP Address:	141 KALMUS DR D-220, COSTA MESA 92126	
Program:	LUST	
Lat/Long:	34.1538113 / -1	
Local Agency Staff:	UNK	
Beneficial Use:	Not reported	
Priority:	Not reported	
Cleanup Fund Id:	Not reported	
Suspended:	Not reported	
Assigned Name:	Not reported	
Summary:	GLENDAL FIRE DEPT-VAZKEN DEMIRJIAN 818-543-4030 LEAK RPT UPDATE REVISED 6/5/98	SEE UST

**HIST CORTESE:**

Region:	CORTESE
Facility County Code:	19
Reg By:	LTNKA
Reg Id:	912060043

**53**  
**SW**  
 1/4-1/2  
 0.471 mi.  
 2485 ft.

**76 STATION #0353**  
**200 CENTRAL AVE. S.**  
**GLENDAL, CA 91204**

**LUST S106448066**  
**N/A**

**Relative:**  
**Lower**

<b>Actual:</b> <b>518 ft.</b>	<b>LUST:</b>	
	Region:	STATE
	Global Id:	T0603728619
	Latitude:	34.14416327
	Longitude:	-118.257713092
	Case Type:	LUST Cleanup Site
	Status:	Completed - Case Closed
	Status Date:	07/14/2006
	Lead Agency:	LOS ANGELES RWQCB (REGION 4)
	Case Worker:	JW
	Local Agency:	GLENDAL, CITY OF
	RB Case Number:	912040107
	LOC Case Number:	Not reported
	File Location:	Regional Board
	Potential Media Affect:	Aquifer used for drinking water supply
	Potential Contaminants of Concern:	Gasoline
	Site History:	Not reported

Click here to access the California GeoTracker records for this facility:

<b>Contact:</b>	
Global Id:	T0603728619

Map ID  
Direction  
Distance  
Elevation

MAP FINDINGS

Site

Database(s)

EDR ID Number  
EPA ID Number

**76 STATION #0353 (Continued)**

**S106448066**

Contact Type: Regional Board Caseworker  
Contact Name: JIMMIE WOO  
Organization Name: LOS ANGELES RWQCB (REGION 4)  
Address: 320 WEST 4TH STREET, SUITE 200  
City: LOS ANGELES  
Email: jwoo@waterboards.ca.gov  
Phone Number: 2135766600

Global Id: T0603728619  
Contact Type: Local Agency Caseworker  
Contact Name: VASKEN DEMIRJIAN  
Organization Name: GLENDALE, CITY OF  
Address: 780 FLOWER ST.  
City: GLENDALE  
Email: vdemirjian@ci.glendale.ca.us  
Phone Number: 8185484030

Status History:

Global Id: T0603728619  
Status: Completed - Case Closed  
Status Date: 07/14/2006

Global Id: T0603728619  
Status: Open - Case Begin Date  
Status Date: 07/21/1994

Global Id: T0603728619  
Status: Open - Remediation  
Status Date: 09/27/2005

Global Id: T0603728619  
Status: Open - Site Assessment  
Status Date: 07/21/1994

Global Id: T0603728619  
Status: Open - Site Assessment  
Status Date: 01/25/2005

Global Id: T0603728619  
Status: Open - Site Assessment  
Status Date: 07/11/2005

Global Id: T0603728619  
Status: Open - Verification Monitoring  
Status Date: 11/15/2005

Regulatory Activities:

Global Id: T0603728619  
Action Type: RESPONSE  
Date: 03/14/2006  
Action: Request for Closure

Global Id: T0603728619  
Action Type: RESPONSE  
Date: 01/15/2006  
Action: Monitoring Report - Quarterly

Map ID  
Direction  
Distance  
Elevation

MAP FINDINGS

Site

Database(s)

EDR ID Number  
EPA ID Number

76 STATION #0353 (Continued)

S106448066

Global Id:	T0603728619
Action Type:	ENFORCEMENT
Date:	09/30/2005
Action:	* No Action
Global Id:	T0603728619
Action Type:	RESPONSE
Date:	07/15/2005
Action:	Monitoring Report - Quarterly
Global Id:	T0603728619
Action Type:	RESPONSE
Date:	08/12/2005
Action:	Unknown
Global Id:	T0603728619
Action Type:	RESPONSE
Date:	07/15/2006
Action:	Monitoring Report - Quarterly
Global Id:	T0603728619
Action Type:	RESPONSE
Date:	11/12/2004
Action:	Soil and Water Investigation Report
Global Id:	T0603728619
Action Type:	RESPONSE
Date:	07/16/2004
Action:	Other Report / Document
Global Id:	T0603728619
Action Type:	RESPONSE
Date:	01/25/2005
Action:	Soil and Water Investigation Workplan
Global Id:	T0603728619
Action Type:	RESPONSE
Date:	10/15/2005
Action:	Monitoring Report - Quarterly
Global Id:	T0603728619
Action Type:	RESPONSE
Date:	07/14/2005
Action:	Interim Remedial Action Plan
Global Id:	T0603728619
Action Type:	RESPONSE
Date:	01/11/2006
Action:	Soil and Water Investigation Report
Global Id:	T0603728619
Action Type:	ENFORCEMENT
Date:	06/14/2006
Action:	Notification - Preclosure
Global Id:	T0603728619
Action Type:	ENFORCEMENT

Map ID  
Direction  
Distance  
Elevation

MAP FINDINGS

Site

Database(s)

EDR ID Number  
EPA ID Number

**76 STATION #0353 (Continued)**

**S106448066**

Date: 07/14/2006  
Action: Closure/No Further Action Letter

Global Id: T0603728619  
Action Type: ENFORCEMENT  
Date: 05/28/2004  
Action: Staff Letter

Global Id: T0603728619  
Action Type: Other  
Date: 04/21/2004  
Action: Leak Reported

Global Id: T0603728619  
Action Type: ENFORCEMENT  
Date: 05/17/2006  
Action: Site Visit / Inspection / Sampling

Global Id: T0603728619  
Action Type: Other  
Date: 03/11/2004  
Action: Leak Discovery

Global Id: T0603728619  
Action Type: RESPONSE  
Date: 01/14/2006  
Action: Risk Assessment Report

Global Id: T0603728619  
Action Type: REMEDIATION  
Date: 07/21/1994  
Action: Excavation

Global Id: T0603728619  
Action Type: REMEDIATION  
Date: 07/18/2005  
Action: Excavation

Global Id: T0603728619  
Action Type: REMEDIATION  
Date: 09/27/2005  
Action: Soil Vapor Extraction (SVE)

**LUST REG 4:**

Region: 4  
Regional Board: 04  
County: Los Angeles  
Facility Id: 912040107  
Status: Leak being confirmed  
Substance: Gasoline  
Substance Quantity: Not reported  
Local Case No: Not reported  
Case Type: Groundwater  
Abatement Method Used at the Site: Not reported  
Global ID: T0603728619  
W Global ID: Not reported

Map ID  
 Direction  
 Distance  
 Elevation

MAP FINDINGS

Site

Database(s)

EDR ID Number  
 EPA ID Number

**76 STATION #0353 (Continued)**

**S106448066**

Staff: JW  
 Local Agency: 19070  
 Cross Street: WEST HARVARD ST.  
 Enforcement Type: SEL  
 Date Leak Discovered: 3/11/2004  
 Date Leak First Reported: 4/21/2004  
 Date Leak Record Entered: Not reported  
 Date Confirmation Began: 4/21/2004  
 Date Leak Stopped: Not reported  
 Date Case Last Changed on Database: Not reported  
 Date the Case was Closed: Not reported  
 How Leak Discovered: OM  
 How Leak Stopped: Not reported  
 Cause of Leak: UNK  
 Leak Source: UNK  
 Operator: Not reported  
 Water System: Not reported  
 Well Name: Not reported  
 Approx. Dist To Production Well (ft): Not reported  
 Source of Cleanup Funding: UNK  
 Preliminary Site Assessment Workplan Submitted: Not reported  
 Preliminary Site Assessment Began: Not reported  
 Pollution Characterization Began: Not reported  
 Remediation Plan Submitted: Not reported  
 Remedial Action Underway: Not reported  
 Post Remedial Action Monitoring Began: Not reported  
 Enforcement Action Date: Not reported  
 Historical Max MTBE Date: Not reported  
 Hist Max MTBE Conc in Groundwater: Not reported  
 Hist Max MTBE Conc in Soil: Not reported  
 Significant Interim Remedial Action Taken: Not reported  
 GW Qualifier: Not reported  
 Soil Qualifier: Not reported  
 Organization: Not reported  
 Owner Contact: Not reported  
 Responsible Party: SHARI LONDON  
 RP Address: P.O. BOX 25376  
 Program: LUST  
 Lat/Long: 0 / 0  
 Local Agency Staff: Not reported  
 Beneficial Use: Not reported  
 Priority: Not reported  
 Cleanup Fund Id: Not reported  
 Suspended: Not reported  
 Assigned Name: Not reported  
 Summary: Not reported

**54**  
**SSW**  
**1/2-1**  
**0.648 mi.**  
**3419 ft.**

**VACANT LOT**  
**600 S BRAND BLVD**  
**GLENDALE, CA 91204**

**Notify 65** **S100178563**  
**WIP** **N/A**

**Relative:**  
**Lower**

NOTIFY 65:  
 Date Reported: Not reported  
 Staff Initials: Not reported  
 Board File Number: Not reported  
 Facility Type: Not reported

**Actual:**  
**505 ft.**

Map ID  
Direction  
Distance  
Elevation

MAP FINDINGS

Site

Database(s)

EDR ID Number  
EPA ID Number

VACANT LOT (Continued)

S100178563

Discharge Date: Not reported  
Issue Date: Not reported  
Incident Description: Not reported

WIP:

Region: 4  
File Number: 113.0750  
**File Status: Historical**  
Staff: RNEVAREZ  
Facility Suite: Not reported

55  
SSE  
1/2-1  
0.887 mi.  
4682 ft.

CERRITOS ELEMENTARY  
FOREST AVENUE  
GLENDALE, CA 91205

ENVIROSTOR S118756577  
SCH N/A

Relative:  
Lower

ENVIROSTOR:

Actual:  
516 ft.

Facility ID: 19820048  
Status: No Action Required  
Status Date: 10/11/2000  
Site Code: 304224  
Site Type: School Investigation  
Site Type Detailed: School  
Acres: .25  
NPL: NO  
Regulatory Agencies: DTSC  
Lead Agency: DTSC  
Program Manager: Not reported  
Supervisor: Javier Hinojosa  
Division Branch: Southern California Schools & Brownfields Outreach  
Assembly: 43  
Senate: 25  
Special Program: Not reported  
Restricted Use: NO  
Site Mgmt Req: NONE SPECIFIED  
Funding: School District  
Latitude: 34.1366  
Longitude: -118.2436  
APN: NONE SPECIFIED  
Past Use: \* EDUCATIONAL SERVICES  
Potential COC: NONE SPECIFIED No Contaminants found  
Confirmed COC: NONE SPECIFIED  
Potential Description: NMA  
Alias Name: CERRITOS ELEMENTARY (EXPANSION)  
Alias Type: Alternate Name  
Alias Name: GLENDALE UNIFIED SCHOOL DISTRICT  
Alias Type: Alternate Name  
Alias Name: GLENDALE USD-CERITOS ELEM/FOREST AVE  
Alias Type: Alternate Name  
Alias Name: 304224  
Alias Type: Project Code (Site Code)  
Alias Name: 19820048  
Alias Type: Envirostor ID Number

Completed Info:

Completed Area Name: PROJECT WIDE  
Completed Sub Area Name: Not reported

Map ID  
Direction  
Distance  
Elevation

MAP FINDINGS

Site

Database(s)

EDR ID Number  
EPA ID Number

**CERRITOS ELEMENTARY (Continued)**

**S118756577**

Completed Document Type: Phase 1  
Completed Date: 11/10/1999  
Comments: Not reported

Completed Area Name: PROJECT WIDE  
Completed Sub Area Name: Not reported  
Completed Document Type: Cost Recovery Closeout Memo  
Completed Date: 11/22/2000  
Comments: Not reported

Future Area Name: Not reported  
Future Sub Area Name: Not reported  
Future Document Type: Not reported  
Future Due Date: Not reported  
Schedule Area Name: Not reported  
Schedule Sub Area Name: Not reported  
Schedule Document Type: Not reported  
Schedule Due Date: Not reported  
Schedule Revised Date: Not reported

**SCH:**

Facility ID: 19820048  
Site Type: School Investigation  
Site Type Detail: School  
Site Mgmt. Req.: NONE SPECIFIED  
Acres: .25  
National Priorities List: NO  
Cleanup Oversight Agencies: DTSC  
Lead Agency: DTSC  
Lead Agency Description: \* DTSC  
Project Manager: Not reported  
Supervisor: Javier Hinojosa  
Division Branch: Southern California Schools & Brownfields Outreach  
Site Code: 304224  
Assembly: 43  
Senate: 25  
Special Program Status: Not reported  
Status: No Action Required  
Status Date: 10/11/2000  
Restricted Use: NO  
Funding: School District  
Latitude: 34.1366  
Longitude: -118.2436  
APN: NONE SPECIFIED  
Past Use: \* EDUCATIONAL SERVICES  
Potential COC: NONE SPECIFIED, No Contaminants found  
Confirmed COC: NONE SPECIFIED  
Potential Description: NMA  
Alias Name: CERRITOS ELEMENTARY (EXPANSION)  
Alias Type: Alternate Name  
Alias Name: GLENDALE UNIFIED SCHOOL DISTRICT  
Alias Type: Alternate Name  
Alias Name: GLENDALE USD-CERITOS ELEM/FOREST AVE  
Alias Type: Alternate Name  
Alias Name: 304224  
Alias Type: Project Code (Site Code)



Map ID  
Direction  
Distance  
Elevation

MAP FINDINGS

Site

Database(s)

EDR ID Number  
EPA ID Number

**CERRITOS ELEMENTARY (Continued)**

**S118756577**

Alias Name: 19820048  
Alias Type: Envirostor ID Number

Completed Info:  
Completed Area Name: PROJECT WIDE  
Completed Sub Area Name: Not reported  
Completed Document Type: Phase 1  
Completed Date: 11/10/1999  
Comments: Not reported

Completed Area Name: PROJECT WIDE  
Completed Sub Area Name: Not reported  
Completed Document Type: Cost Recovery Closeout Memo  
Completed Date: 11/22/2000  
Comments: Not reported

Future Area Name: Not reported  
Future Sub Area Name: Not reported  
Future Document Type: Not reported  
Future Due Date: Not reported  
Schedule Area Name: Not reported  
Schedule Sub Area Name: Not reported  
Schedule Document Type: Not reported  
Schedule Due Date: Not reported  
Schedule Revised Date: Not reported

56  
SSW  
1/2-1  
0.927 mi.  
4896 ft.

**PACIFIC AIRMOTIVE  
926 SOUTH BRAND BLVD  
GLENDALE, CA 91202**

**ENVIROSTOR 1000250539  
N/A**

**Relative:  
Lower**

**ENVIROSTOR:**

**Actual:  
486 ft.**

Facility ID: 19760014  
Status: Refer: Other Agency  
Status Date: 11/08/1994  
Site Code: Not reported  
Site Type: Historical  
Site Type Detailed: \* Historical  
Acres: Not reported  
NPL: NO  
Regulatory Agencies: NONE SPECIFIED  
Lead Agency: NONE SPECIFIED  
Program Manager: Not reported  
Supervisor: \* Mmonroy  
Division Branch: Cleanup Chatsworth  
Assembly: 43  
Senate: 25  
Special Program: \* RCRA 3012 - Past Haz Waste Disp Inven Site  
Restricted Use: NO  
Site Mgmt Req: NONE SPECIFIED  
Funding: Not reported  
Latitude: 34.13527  
Longitude: -118.2547  
APN: NONE SPECIFIED  
Past Use: NONE SPECIFIED  
Potential COC: NONE SPECIFIED  
Confirmed COC: NONE SPECIFIED

Map ID  
Direction  
Distance  
Elevation

MAP FINDINGS

Site

Database(s)

EDR ID Number  
EPA ID Number

**PACIFIC AIRMOTIVE (Continued)**

**1000250539**

Potential Description: NONE SPECIFIED  
Alias Name: CAD980636575  
Alias Type: EPA Identification Number  
Alias Name: 19760014  
Alias Type: Envirostor ID Number

Completed Info:

Completed Area Name: PROJECT WIDE  
Completed Sub Area Name: Not reported  
Completed Document Type: Site Screening  
Completed Date: 11/08/1994  
Comments: DATABASE VALIDATION PROGRAM CONFIRMS NFA FOR DTSC.

Completed Area Name: PROJECT WIDE  
Completed Sub Area Name: Not reported  
Completed Document Type: Preliminary Assessment Report  
Completed Date: 04/09/1984  
Comments: CURRENTLY NOT LOCATABLE. ASSUMED OWNER PALOMINO CLUB, 6907 LANKERSHIM BLVD., N.HOLLYWOOD, CA 90068. SOURCE ACT: AIRCRAFT SERVICE, STORAGE OF AIRCRAFT PARTS. FAC TYPE: T/C W/ M.ASPER 213-634-3300,4/ 4/84 - PARTS WAREHOUSE. IN 1949 & 1954 SEWER & STORM DRAINS WERE AVAILABLE AT THIS LOCATION. SUBMIT TO EPA PRELIM ASSESS DONE RCRA 3012

Completed Area Name: PROJECT WIDE  
Completed Sub Area Name: Not reported  
Completed Document Type: \* Discovery  
Completed Date: 09/28/1983  
Comments: FACILITY IDENTIFIED ID FROM ERRIS

Future Area Name: Not reported  
Future Sub Area Name: Not reported  
Future Document Type: Not reported  
Future Due Date: Not reported  
Schedule Area Name: Not reported  
Schedule Sub Area Name: Not reported  
Schedule Document Type: Not reported  
Schedule Due Date: Not reported  
Schedule Revised Date: Not reported

Count: 1 records.

ORPHAN SUMMARY

<u>City</u>	<u>EDR ID</u>	<u>Site Name</u>	<u>Site Address</u>	<u>Zip</u>	<u>Database(s)</u>
GLENDAL	S105628612	PACIFIC EDISON SCHOOL	PACIFIC AVENUE/VINE STREET	91204	ENVIROSTOR, SCH

# GOVERNMENT RECORDS SEARCHED / DATA CURRENCY TRACKING

To maintain currency of the following federal and state databases, EDR contacts the appropriate governmental agency on a monthly or quarterly basis, as required.

**Number of Days to Update:** Provides confirmation that EDR is reporting records that have been updated within 90 days from the date the government agency made the information available to the public.

## STANDARD ENVIRONMENTAL RECORDS

### ***Federal NPL site list***

#### NPL: National Priority List

National Priorities List (Superfund). The NPL is a subset of CERCLIS and identifies over 1,200 sites for priority cleanup under the Superfund Program. NPL sites may encompass relatively large areas. As such, EDR provides polygon coverage for over 1,000 NPL site boundaries produced by EPA's Environmental Photographic Interpretation Center (EPIC) and regional EPA offices.

Date of Government Version: 04/05/2017	Source: EPA
Date Data Arrived at EDR: 04/21/2017	Telephone: N/A
Date Made Active in Reports: 05/12/2017	Last EDR Contact: 06/08/2017
Number of Days to Update: 21	Next Scheduled EDR Contact: 07/17/2017
	Data Release Frequency: Quarterly

#### NPL Site Boundaries

##### Sources:

EPA's Environmental Photographic Interpretation Center (EPIC)  
Telephone: 202-564-7333

EPA Region 1  
Telephone 617-918-1143

EPA Region 6  
Telephone: 214-655-6659

EPA Region 3  
Telephone 215-814-5418

EPA Region 7  
Telephone: 913-551-7247

EPA Region 4  
Telephone 404-562-8033

EPA Region 8  
Telephone: 303-312-6774

EPA Region 5  
Telephone 312-886-6686

EPA Region 9  
Telephone: 415-947-4246

EPA Region 10  
Telephone 206-553-8665

#### Proposed NPL: Proposed National Priority List Sites

A site that has been proposed for listing on the National Priorities List through the issuance of a proposed rule in the Federal Register. EPA then accepts public comments on the site, responds to the comments, and places on the NPL those sites that continue to meet the requirements for listing.

Date of Government Version: 04/05/2017	Source: EPA
Date Data Arrived at EDR: 04/21/2017	Telephone: N/A
Date Made Active in Reports: 05/12/2017	Last EDR Contact: 06/09/2017
Number of Days to Update: 21	Next Scheduled EDR Contact: 07/17/2017
	Data Release Frequency: Quarterly

#### NPL LIENS: Federal Superfund Liens

Federal Superfund Liens. Under the authority granted the USEPA by CERCLA of 1980, the USEPA has the authority to file liens against real property in order to recover remedial action expenditures or when the property owner received notification of potential liability. USEPA compiles a listing of filed notices of Superfund Liens.

Date of Government Version: 10/15/1991	Source: EPA
Date Data Arrived at EDR: 02/02/1994	Telephone: 202-564-4267
Date Made Active in Reports: 03/30/1994	Last EDR Contact: 08/15/2011
Number of Days to Update: 56	Next Scheduled EDR Contact: 11/28/2011
	Data Release Frequency: No Update Planned

# GOVERNMENT RECORDS SEARCHED / DATA CURRENCY TRACKING

## ***Federal Delisted NPL site list***

### Delisted NPL: National Priority List Deletions

The National Oil and Hazardous Substances Pollution Contingency Plan (NCP) establishes the criteria that the EPA uses to delete sites from the NPL. In accordance with 40 CFR 300.425.(e), sites may be deleted from the NPL where no further response is appropriate.

Date of Government Version: 04/05/2017	Source: EPA
Date Data Arrived at EDR: 04/21/2017	Telephone: N/A
Date Made Active in Reports: 05/12/2017	Last EDR Contact: 06/09/2017
Number of Days to Update: 21	Next Scheduled EDR Contact: 07/17/2017
	Data Release Frequency: Quarterly

## ***Federal CERCLIS list***

### FEDERAL FACILITY: Federal Facility Site Information listing

A listing of National Priority List (NPL) and Base Realignment and Closure (BRAC) sites found in the Comprehensive Environmental Response, Compensation and Liability Information System (CERCLIS) Database where EPA Federal Facilities Restoration and Reuse Office is involved in cleanup activities.

Date of Government Version: 11/07/2016	Source: Environmental Protection Agency
Date Data Arrived at EDR: 01/05/2017	Telephone: 703-603-8704
Date Made Active in Reports: 04/07/2017	Last EDR Contact: 04/07/2017
Number of Days to Update: 92	Next Scheduled EDR Contact: 07/17/2017
	Data Release Frequency: Varies

### SEMS: Superfund Enterprise Management System

SEMS (Superfund Enterprise Management System) tracks hazardous waste sites, potentially hazardous waste sites, and remedial activities performed in support of EPA's Superfund Program across the United States. The list was formerly know as CERCLIS, renamed to SEMS by the EPA in 2015. The list contains data on potentially hazardous waste sites that have been reported to the USEPA by states, municipalities, private companies and private persons, pursuant to Section 103 of the Comprehensive Environmental Response, Compensation, and Liability Act (CERCLA). This dataset also contains sites which are either proposed to or on the National Priorities List (NPL) and the sites which are in the screening and assessment phase for possible inclusion on the NPL.

Date of Government Version: 02/07/2017	Source: EPA
Date Data Arrived at EDR: 04/19/2017	Telephone: 800-424-9346
Date Made Active in Reports: 05/05/2017	Last EDR Contact: 06/08/2017
Number of Days to Update: 16	Next Scheduled EDR Contact: 07/31/2017
	Data Release Frequency: Quarterly

## ***Federal CERCLIS NFRAP site list***

### SEMS-ARCHIVE: Superfund Enterprise Management System Archive

# GOVERNMENT RECORDS SEARCHED / DATA CURRENCY TRACKING

SEMS-ARCHIVE (Superfund Enterprise Management System Archive) tracks sites that have no further interest under the Federal Superfund Program based on available information. The list was formerly known as the CERCLIS-NFRAP, renamed to SEMS ARCHIVE by the EPA in 2015. EPA may perform a minimal level of assessment work at a site while it is archived if site conditions change and/or new information becomes available. Archived sites have been removed and archived from the inventory of SEMS sites. Archived status indicates that, to the best of EPA's knowledge, assessment at a site has been completed and that EPA has determined no further steps will be taken to list the site on the National Priorities List (NPL), unless information indicates this decision was not appropriate or other considerations require a recommendation for listing at a later time. The decision does not necessarily mean that there is no hazard associated with a given site; it only means that, based upon available information, the location is not judged to be potential NPL site.

Date of Government Version: 02/07/2017	Source: EPA
Date Data Arrived at EDR: 04/19/2017	Telephone: 800-424-9346
Date Made Active in Reports: 05/05/2017	Last EDR Contact: 06/08/2017
Number of Days to Update: 16	Next Scheduled EDR Contact: 07/31/2017
	Data Release Frequency: Quarterly

## ***Federal RCRA CORRACTS facilities list***

CORRACTS: Corrective Action Report

CORRACTS identifies hazardous waste handlers with RCRA corrective action activity.

Date of Government Version: 12/12/2016	Source: EPA
Date Data Arrived at EDR: 12/28/2016	Telephone: 800-424-9346
Date Made Active in Reports: 02/10/2017	Last EDR Contact: 06/29/2017
Number of Days to Update: 44	Next Scheduled EDR Contact: 10/09/2017
	Data Release Frequency: Quarterly

## ***Federal RCRA non-CORRACTS TSD facilities list***

RCRA-TSDF: RCRA - Treatment, Storage and Disposal

RCRAInfo is EPA's comprehensive information system, providing access to data supporting the Resource Conservation and Recovery Act (RCRA) of 1976 and the Hazardous and Solid Waste Amendments (HSWA) of 1984. The database includes selective information on sites which generate, transport, store, treat and/or dispose of hazardous waste as defined by the Resource Conservation and Recovery Act (RCRA). Transporters are individuals or entities that move hazardous waste from the generator offsite to a facility that can recycle, treat, store, or dispose of the waste. TSDFs treat, store, or dispose of the waste.

Date of Government Version: 12/12/2016	Source: Environmental Protection Agency
Date Data Arrived at EDR: 12/28/2016	Telephone: (415) 495-8895
Date Made Active in Reports: 02/10/2017	Last EDR Contact: 06/29/2017
Number of Days to Update: 44	Next Scheduled EDR Contact: 10/09/2017
	Data Release Frequency: Quarterly

## ***Federal RCRA generators list***

RCRA-LQG: RCRA - Large Quantity Generators

RCRAInfo is EPA's comprehensive information system, providing access to data supporting the Resource Conservation and Recovery Act (RCRA) of 1976 and the Hazardous and Solid Waste Amendments (HSWA) of 1984. The database includes selective information on sites which generate, transport, store, treat and/or dispose of hazardous waste as defined by the Resource Conservation and Recovery Act (RCRA). Large quantity generators (LQGs) generate over 1,000 kilograms (kg) of hazardous waste, or over 1 kg of acutely hazardous waste per month.

Date of Government Version: 12/12/2016	Source: Environmental Protection Agency
Date Data Arrived at EDR: 12/28/2016	Telephone: (415) 495-8895
Date Made Active in Reports: 02/10/2017	Last EDR Contact: 06/29/2017
Number of Days to Update: 44	Next Scheduled EDR Contact: 10/09/2017
	Data Release Frequency: Quarterly

# GOVERNMENT RECORDS SEARCHED / DATA CURRENCY TRACKING

## RCRA-SQG: RCRA - Small Quantity Generators

RCRAInfo is EPA's comprehensive information system, providing access to data supporting the Resource Conservation and Recovery Act (RCRA) of 1976 and the Hazardous and Solid Waste Amendments (HSWA) of 1984. The database includes selective information on sites which generate, transport, store, treat and/or dispose of hazardous waste as defined by the Resource Conservation and Recovery Act (RCRA). Small quantity generators (SQGs) generate between 100 kg and 1,000 kg of hazardous waste per month.

Date of Government Version: 12/12/2016	Source: Environmental Protection Agency
Date Data Arrived at EDR: 12/28/2016	Telephone: (415) 495-8895
Date Made Active in Reports: 02/10/2017	Last EDR Contact: 06/29/2017
Number of Days to Update: 44	Next Scheduled EDR Contact: 10/09/2017
	Data Release Frequency: Quarterly

## RCRA-CESQG: RCRA - Conditionally Exempt Small Quantity Generators

RCRAInfo is EPA's comprehensive information system, providing access to data supporting the Resource Conservation and Recovery Act (RCRA) of 1976 and the Hazardous and Solid Waste Amendments (HSWA) of 1984. The database includes selective information on sites which generate, transport, store, treat and/or dispose of hazardous waste as defined by the Resource Conservation and Recovery Act (RCRA). Conditionally exempt small quantity generators (CESQGs) generate less than 100 kg of hazardous waste, or less than 1 kg of acutely hazardous waste per month.

Date of Government Version: 12/12/2016	Source: Environmental Protection Agency
Date Data Arrived at EDR: 12/28/2016	Telephone: (415) 495-8895
Date Made Active in Reports: 02/10/2017	Last EDR Contact: 06/29/2017
Number of Days to Update: 44	Next Scheduled EDR Contact: 10/09/2017
	Data Release Frequency: Varies

## ***Federal institutional controls / engineering controls registries***

### LUCIS: Land Use Control Information System

LUCIS contains records of land use control information pertaining to the former Navy Base Realignment and Closure properties.

Date of Government Version: 12/28/2016	Source: Department of the Navy
Date Data Arrived at EDR: 01/04/2017	Telephone: 843-820-7326
Date Made Active in Reports: 04/07/2017	Last EDR Contact: 05/15/2017
Number of Days to Update: 93	Next Scheduled EDR Contact: 08/28/2017
	Data Release Frequency: Varies

### US ENG CONTROLS: Engineering Controls Sites List

A listing of sites with engineering controls in place. Engineering controls include various forms of caps, building foundations, liners, and treatment methods to create pathway elimination for regulated substances to enter environmental media or effect human health.

Date of Government Version: 02/13/2017	Source: Environmental Protection Agency
Date Data Arrived at EDR: 02/28/2017	Telephone: 703-603-0695
Date Made Active in Reports: 06/09/2017	Last EDR Contact: 05/31/2017
Number of Days to Update: 101	Next Scheduled EDR Contact: 09/11/2017
	Data Release Frequency: Varies

### US INST CONTROL: Sites with Institutional Controls

A listing of sites with institutional controls in place. Institutional controls include administrative measures, such as groundwater use restrictions, construction restrictions, property use restrictions, and post remediation care requirements intended to prevent exposure to contaminants remaining on site. Deed restrictions are generally required as part of the institutional controls.

Date of Government Version: 02/13/2017	Source: Environmental Protection Agency
Date Data Arrived at EDR: 02/28/2017	Telephone: 703-603-0695
Date Made Active in Reports: 06/09/2017	Last EDR Contact: 05/31/2017
Number of Days to Update: 101	Next Scheduled EDR Contact: 09/11/2017
	Data Release Frequency: Varies

# GOVERNMENT RECORDS SEARCHED / DATA CURRENCY TRACKING

## ***Federal ERNS list***

ERNS: Emergency Response Notification System

Emergency Response Notification System. ERNS records and stores information on reported releases of oil and hazardous substances.

Date of Government Version: 09/26/2016  
Date Data Arrived at EDR: 09/29/2016  
Date Made Active in Reports: 11/11/2016  
Number of Days to Update: 43

Source: National Response Center, United States Coast Guard  
Telephone: 202-267-2180  
Last EDR Contact: 06/28/2017  
Next Scheduled EDR Contact: 10/09/2017  
Data Release Frequency: Annually

## ***State- and tribal - equivalent NPL***

RESPONSE: State Response Sites

Identifies confirmed release sites where DTSC is involved in remediation, either in a lead or oversight capacity. These confirmed release sites are generally high-priority and high potential risk.

Date of Government Version: 01/30/2017  
Date Data Arrived at EDR: 01/31/2017  
Date Made Active in Reports: 05/23/2017  
Number of Days to Update: 112

Source: Department of Toxic Substances Control  
Telephone: 916-323-3400  
Last EDR Contact: 05/02/2017  
Next Scheduled EDR Contact: 08/14/2017  
Data Release Frequency: Quarterly

## ***State- and tribal - equivalent CERCLIS***

ENVIROSTOR: EnviroStor Database

The Department of Toxic Substances Control's (DTSC's) Site Mitigation and Brownfields Reuse Program's (SMBRP's) EnviroStor database identifies sites that have known contamination or sites for which there may be reasons to investigate further. The database includes the following site types: Federal Superfund sites (National Priorities List (NPL)); State Response, including Military Facilities and State Superfund; Voluntary Cleanup; and School sites. EnviroStor provides similar information to the information that was available in CalSites, and provides additional site information, including, but not limited to, identification of formerly-contaminated properties that have been released for reuse, properties where environmental deed restrictions have been recorded to prevent inappropriate land uses, and risk characterization information that is used to assess potential impacts to public health and the environment at contaminated sites.

Date of Government Version: 01/30/2017  
Date Data Arrived at EDR: 01/31/2017  
Date Made Active in Reports: 05/23/2017  
Number of Days to Update: 112

Source: Department of Toxic Substances Control  
Telephone: 916-323-3400  
Last EDR Contact: 05/02/2017  
Next Scheduled EDR Contact: 08/14/2017  
Data Release Frequency: Quarterly

## ***State and tribal landfill and/or solid waste disposal site lists***

SWF/LF (SWIS): Solid Waste Information System

Active, Closed and Inactive Landfills. SWF/LF records typically contain an inventory of solid waste disposal facilities or landfills. These may be active or inactive facilities or open dumps that failed to meet RCRA Section 4004 criteria for solid waste landfills or disposal sites.

Date of Government Version: 02/13/2017  
Date Data Arrived at EDR: 02/15/2017  
Date Made Active in Reports: 05/02/2017  
Number of Days to Update: 76

Source: Department of Resources Recycling and Recovery  
Telephone: 916-341-6320  
Last EDR Contact: 05/17/2017  
Next Scheduled EDR Contact: 08/28/2017  
Data Release Frequency: Quarterly

## ***State and tribal leaking storage tank lists***



# GOVERNMENT RECORDS SEARCHED / DATA CURRENCY TRACKING

## LUST: Leaking Underground Fuel Tank Report (GEOTRACKER)

Leaking Underground Storage Tank (LUST) Sites included in GeoTracker. GeoTracker is the Water Boards data management system for sites that impact, or have the potential to impact, water quality in California, with emphasis on groundwater.

Date of Government Version: 03/13/2017	Source: State Water Resources Control Board
Date Data Arrived at EDR: 03/14/2017	Telephone: see region list
Date Made Active in Reports: 05/02/2017	Last EDR Contact: 06/14/2017
Number of Days to Update: 49	Next Scheduled EDR Contact: 09/25/2017
	Data Release Frequency: Quarterly

## LUST REG 6V: Leaking Underground Storage Tank Case Listing

Leaking Underground Storage Tank locations. Inyo, Kern, Los Angeles, Mono, San Bernardino counties.

Date of Government Version: 06/07/2005	Source: California Regional Water Quality Control Board Victorville Branch Office (6)
Date Data Arrived at EDR: 06/07/2005	Telephone: 760-241-7365
Date Made Active in Reports: 06/29/2005	Last EDR Contact: 09/12/2011
Number of Days to Update: 22	Next Scheduled EDR Contact: 12/26/2011
	Data Release Frequency: No Update Planned

## LUST REG 4: Underground Storage Tank Leak List

Los Angeles, Ventura counties. For more current information, please refer to the State Water Resources Control Board's LUST database.

Date of Government Version: 09/07/2004	Source: California Regional Water Quality Control Board Los Angeles Region (4)
Date Data Arrived at EDR: 09/07/2004	Telephone: 213-576-6710
Date Made Active in Reports: 10/12/2004	Last EDR Contact: 09/06/2011
Number of Days to Update: 35	Next Scheduled EDR Contact: 12/19/2011
	Data Release Frequency: No Update Planned

## LUST REG 3: Leaking Underground Storage Tank Database

Leaking Underground Storage Tank locations. Monterey, San Benito, San Luis Obispo, Santa Barbara, Santa Cruz counties.

Date of Government Version: 05/19/2003	Source: California Regional Water Quality Control Board Central Coast Region (3)
Date Data Arrived at EDR: 05/19/2003	Telephone: 805-542-4786
Date Made Active in Reports: 06/02/2003	Last EDR Contact: 07/18/2011
Number of Days to Update: 14	Next Scheduled EDR Contact: 10/31/2011
	Data Release Frequency: No Update Planned

## LUST REG 2: Fuel Leak List

Leaking Underground Storage Tank locations. Alameda, Contra Costa, Marin, Napa, San Francisco, San Mateo, Santa Clara, Solano, Sonoma counties.

Date of Government Version: 09/30/2004	Source: California Regional Water Quality Control Board San Francisco Bay Region (2)
Date Data Arrived at EDR: 10/20/2004	Telephone: 510-622-2433
Date Made Active in Reports: 11/19/2004	Last EDR Contact: 09/19/2011
Number of Days to Update: 30	Next Scheduled EDR Contact: 01/02/2012
	Data Release Frequency: Quarterly

## LUST REG 1: Active Toxic Site Investigation

Del Norte, Humboldt, Lake, Mendocino, Modoc, Siskiyou, Sonoma, Trinity counties. For more current information, please refer to the State Water Resources Control Board's LUST database.

Date of Government Version: 02/01/2001	Source: California Regional Water Quality Control Board North Coast (1)
Date Data Arrived at EDR: 02/28/2001	Telephone: 707-570-3769
Date Made Active in Reports: 03/29/2001	Last EDR Contact: 08/01/2011
Number of Days to Update: 29	Next Scheduled EDR Contact: 11/14/2011
	Data Release Frequency: No Update Planned

## LUST REG 6L: Leaking Underground Storage Tank Case Listing

For more current information, please refer to the State Water Resources Control Board's LUST database.

# GOVERNMENT RECORDS SEARCHED / DATA CURRENCY TRACKING

Date of Government Version: 09/09/2003  
Date Data Arrived at EDR: 09/10/2003  
Date Made Active in Reports: 10/07/2003  
Number of Days to Update: 27

Source: California Regional Water Quality Control Board Lahontan Region (6)  
Telephone: 530-542-5572  
Last EDR Contact: 09/12/2011  
Next Scheduled EDR Contact: 12/26/2011  
Data Release Frequency: No Update Planned

## LUST REG 5: Leaking Underground Storage Tank Database

Leaking Underground Storage Tank locations. Alameda, Alpine, Amador, Butte, Colusa, Contra Costa, Calveras, El Dorado, Fresno, Glenn, Kern, Kings, Lake, Lassen, Madera, Mariposa, Merced, Modoc, Napa, Nevada, Placer, Plumas, Sacramento, San Joaquin, Shasta, Solano, Stanislaus, Sutter, Tehama, Tulare, Tuolumne, Yolo, Yuba counties.

Date of Government Version: 07/01/2008  
Date Data Arrived at EDR: 07/22/2008  
Date Made Active in Reports: 07/31/2008  
Number of Days to Update: 9

Source: California Regional Water Quality Control Board Central Valley Region (5)  
Telephone: 916-464-4834  
Last EDR Contact: 07/01/2011  
Next Scheduled EDR Contact: 10/17/2011  
Data Release Frequency: No Update Planned

## LUST REG 7: Leaking Underground Storage Tank Case Listing

Leaking Underground Storage Tank locations. Imperial, Riverside, San Diego, Santa Barbara counties.

Date of Government Version: 02/26/2004  
Date Data Arrived at EDR: 02/26/2004  
Date Made Active in Reports: 03/24/2004  
Number of Days to Update: 27

Source: California Regional Water Quality Control Board Colorado River Basin Region (7)  
Telephone: 760-776-8943  
Last EDR Contact: 08/01/2011  
Next Scheduled EDR Contact: 11/14/2011  
Data Release Frequency: No Update Planned

## LUST REG 8: Leaking Underground Storage Tanks

California Regional Water Quality Control Board Santa Ana Region (8). For more current information, please refer to the State Water Resources Control Board's LUST database.

Date of Government Version: 02/14/2005  
Date Data Arrived at EDR: 02/15/2005  
Date Made Active in Reports: 03/28/2005  
Number of Days to Update: 41

Source: California Regional Water Quality Control Board Santa Ana Region (8)  
Telephone: 909-782-4496  
Last EDR Contact: 08/15/2011  
Next Scheduled EDR Contact: 11/28/2011  
Data Release Frequency: Varies

## LUST REG 9: Leaking Underground Storage Tank Report

Orange, Riverside, San Diego counties. For more current information, please refer to the State Water Resources Control Board's LUST database.

Date of Government Version: 03/01/2001  
Date Data Arrived at EDR: 04/23/2001  
Date Made Active in Reports: 05/21/2001  
Number of Days to Update: 28

Source: California Regional Water Quality Control Board San Diego Region (9)  
Telephone: 858-637-5595  
Last EDR Contact: 09/26/2011  
Next Scheduled EDR Contact: 01/09/2012  
Data Release Frequency: No Update Planned

## INDIAN LUST R1: Leaking Underground Storage Tanks on Indian Land

A listing of leaking underground storage tank locations on Indian Land.

Date of Government Version: 11/14/2016  
Date Data Arrived at EDR: 01/26/2017  
Date Made Active in Reports: 05/05/2017  
Number of Days to Update: 99

Source: EPA Region 1  
Telephone: 617-918-1313  
Last EDR Contact: 04/28/2017  
Next Scheduled EDR Contact: 08/07/2017  
Data Release Frequency: Varies

## INDIAN LUST R4: Leaking Underground Storage Tanks on Indian Land

LUSTs on Indian land in Florida, Mississippi and North Carolina.

Date of Government Version: 10/14/2016  
Date Data Arrived at EDR: 01/27/2017  
Date Made Active in Reports: 05/05/2017  
Number of Days to Update: 98

Source: EPA Region 4  
Telephone: 404-562-8677  
Last EDR Contact: 04/28/2017  
Next Scheduled EDR Contact: 08/07/2017  
Data Release Frequency: Semi-Annually

# GOVERNMENT RECORDS SEARCHED / DATA CURRENCY TRACKING

INDIAN LUST R10: Leaking Underground Storage Tanks on Indian Land  
LUSTs on Indian land in Alaska, Idaho, Oregon and Washington.

Date of Government Version: 10/07/2016	Source: EPA Region 10
Date Data Arrived at EDR: 01/26/2017	Telephone: 206-553-2857
Date Made Active in Reports: 05/05/2017	Last EDR Contact: 04/28/2017
Number of Days to Update: 99	Next Scheduled EDR Contact: 08/07/2017
	Data Release Frequency: Quarterly

INDIAN LUST R9: Leaking Underground Storage Tanks on Indian Land  
LUSTs on Indian land in Arizona, California, New Mexico and Nevada

Date of Government Version: 10/06/2016	Source: Environmental Protection Agency
Date Data Arrived at EDR: 01/26/2017	Telephone: 415-972-3372
Date Made Active in Reports: 05/05/2017	Last EDR Contact: 04/28/2017
Number of Days to Update: 99	Next Scheduled EDR Contact: 08/07/2017
	Data Release Frequency: Quarterly

INDIAN LUST R6: Leaking Underground Storage Tanks on Indian Land  
LUSTs on Indian land in New Mexico and Oklahoma.

Date of Government Version: 10/01/2016	Source: EPA Region 6
Date Data Arrived at EDR: 01/26/2017	Telephone: 214-665-6597
Date Made Active in Reports: 05/05/2017	Last EDR Contact: 04/28/2017
Number of Days to Update: 99	Next Scheduled EDR Contact: 08/07/2017
	Data Release Frequency: Varies

INDIAN LUST R5: Leaking Underground Storage Tanks on Indian Land  
Leaking underground storage tanks located on Indian Land in Michigan, Minnesota and Wisconsin.

Date of Government Version: 11/14/2016	Source: EPA, Region 5
Date Data Arrived at EDR: 01/26/2017	Telephone: 312-886-7439
Date Made Active in Reports: 05/05/2017	Last EDR Contact: 04/28/2017
Number of Days to Update: 99	Next Scheduled EDR Contact: 08/07/2017
	Data Release Frequency: Varies

INDIAN LUST R8: Leaking Underground Storage Tanks on Indian Land  
LUSTs on Indian land in Colorado, Montana, North Dakota, South Dakota, Utah and Wyoming.

Date of Government Version: 10/17/2016	Source: EPA Region 8
Date Data Arrived at EDR: 01/26/2017	Telephone: 303-312-6271
Date Made Active in Reports: 05/05/2017	Last EDR Contact: 04/28/2017
Number of Days to Update: 99	Next Scheduled EDR Contact: 08/07/2017
	Data Release Frequency: Quarterly

INDIAN LUST R7: Leaking Underground Storage Tanks on Indian Land  
LUSTs on Indian land in Iowa, Kansas, and Nebraska

Date of Government Version: 09/01/2016	Source: EPA Region 7
Date Data Arrived at EDR: 01/26/2017	Telephone: 913-551-7003
Date Made Active in Reports: 05/05/2017	Last EDR Contact: 04/28/2017
Number of Days to Update: 99	Next Scheduled EDR Contact: 08/07/2017
	Data Release Frequency: Varies

SLIC: Statewide SLIC Cases (GEOTRACKER)

Cleanup Program Sites (CPS; also known as Site Cleanups [SC] and formerly known as Spills, Leaks, Investigations, and Cleanups [SLIC] sites) included in GeoTracker. GeoTracker is the Water Boards data management system for sites that impact, or have the potential to impact, water quality in California, with emphasis on groundwater.

Date of Government Version: 03/13/2017	Source: State Water Resources Control Board
Date Data Arrived at EDR: 03/14/2017	Telephone: 866-480-1028
Date Made Active in Reports: 05/02/2017	Last EDR Contact: 06/14/2017
Number of Days to Update: 49	Next Scheduled EDR Contact: 09/25/2017
	Data Release Frequency: Varies

# GOVERNMENT RECORDS SEARCHED / DATA CURRENCY TRACKING

## SLIC REG 1: Active Toxic Site Investigations

The SLIC (Spills, Leaks, Investigations and Cleanup) program is designed to protect and restore water quality from spills, leaks, and similar discharges.

Date of Government Version: 04/03/2003  
Date Data Arrived at EDR: 04/07/2003  
Date Made Active in Reports: 04/25/2003  
Number of Days to Update: 18

Source: California Regional Water Quality Control Board, North Coast Region (1)  
Telephone: 707-576-2220  
Last EDR Contact: 08/01/2011  
Next Scheduled EDR Contact: 11/14/2011  
Data Release Frequency: No Update Planned

## SLIC REG 2: Spills, Leaks, Investigation & Cleanup Cost Recovery Listing

The SLIC (Spills, Leaks, Investigations and Cleanup) program is designed to protect and restore water quality from spills, leaks, and similar discharges.

Date of Government Version: 09/30/2004  
Date Data Arrived at EDR: 10/20/2004  
Date Made Active in Reports: 11/19/2004  
Number of Days to Update: 30

Source: Regional Water Quality Control Board San Francisco Bay Region (2)  
Telephone: 510-286-0457  
Last EDR Contact: 09/19/2011  
Next Scheduled EDR Contact: 01/02/2012  
Data Release Frequency: Quarterly

## SLIC REG 3: Spills, Leaks, Investigation & Cleanup Cost Recovery Listing

The SLIC (Spills, Leaks, Investigations and Cleanup) program is designed to protect and restore water quality from spills, leaks, and similar discharges.

Date of Government Version: 05/18/2006  
Date Data Arrived at EDR: 05/18/2006  
Date Made Active in Reports: 06/15/2006  
Number of Days to Update: 28

Source: California Regional Water Quality Control Board Central Coast Region (3)  
Telephone: 805-549-3147  
Last EDR Contact: 07/18/2011  
Next Scheduled EDR Contact: 10/31/2011  
Data Release Frequency: Semi-Annually

## SLIC REG 4: Spills, Leaks, Investigation & Cleanup Cost Recovery Listing

The SLIC (Spills, Leaks, Investigations and Cleanup) program is designed to protect and restore water quality from spills, leaks, and similar discharges.

Date of Government Version: 11/17/2004  
Date Data Arrived at EDR: 11/18/2004  
Date Made Active in Reports: 01/04/2005  
Number of Days to Update: 47

Source: Region Water Quality Control Board Los Angeles Region (4)  
Telephone: 213-576-6600  
Last EDR Contact: 07/01/2011  
Next Scheduled EDR Contact: 10/17/2011  
Data Release Frequency: Varies

## SLIC REG 5: Spills, Leaks, Investigation & Cleanup Cost Recovery Listing

The SLIC (Spills, Leaks, Investigations and Cleanup) program is designed to protect and restore water quality from spills, leaks, and similar discharges.

Date of Government Version: 04/01/2005  
Date Data Arrived at EDR: 04/05/2005  
Date Made Active in Reports: 04/21/2005  
Number of Days to Update: 16

Source: Regional Water Quality Control Board Central Valley Region (5)  
Telephone: 916-464-3291  
Last EDR Contact: 09/12/2011  
Next Scheduled EDR Contact: 12/26/2011  
Data Release Frequency: Semi-Annually

## SLIC REG 6V: Spills, Leaks, Investigation & Cleanup Cost Recovery Listing

The SLIC (Spills, Leaks, Investigations and Cleanup) program is designed to protect and restore water quality from spills, leaks, and similar discharges.

Date of Government Version: 05/24/2005  
Date Data Arrived at EDR: 05/25/2005  
Date Made Active in Reports: 06/16/2005  
Number of Days to Update: 22

Source: Regional Water Quality Control Board, Victorville Branch  
Telephone: 619-241-6583  
Last EDR Contact: 08/15/2011  
Next Scheduled EDR Contact: 11/28/2011  
Data Release Frequency: Semi-Annually

# GOVERNMENT RECORDS SEARCHED / DATA CURRENCY TRACKING

## SLIC REG 6L: SLIC Sites

The SLIC (Spills, Leaks, Investigations and Cleanup) program is designed to protect and restore water quality from spills, leaks, and similar discharges.

Date of Government Version: 09/07/2004  
Date Data Arrived at EDR: 09/07/2004  
Date Made Active in Reports: 10/12/2004  
Number of Days to Update: 35

Source: California Regional Water Quality Control Board, Lahontan Region  
Telephone: 530-542-5574  
Last EDR Contact: 08/15/2011  
Next Scheduled EDR Contact: 11/28/2011  
Data Release Frequency: No Update Planned

## SLIC REG 7: SLIC List

The SLIC (Spills, Leaks, Investigations and Cleanup) program is designed to protect and restore water quality from spills, leaks, and similar discharges.

Date of Government Version: 11/24/2004  
Date Data Arrived at EDR: 11/29/2004  
Date Made Active in Reports: 01/04/2005  
Number of Days to Update: 36

Source: California Regional Quality Control Board, Colorado River Basin Region  
Telephone: 760-346-7491  
Last EDR Contact: 08/01/2011  
Next Scheduled EDR Contact: 11/14/2011  
Data Release Frequency: No Update Planned

## SLIC REG 8: Spills, Leaks, Investigation & Cleanup Cost Recovery Listing

The SLIC (Spills, Leaks, Investigations and Cleanup) program is designed to protect and restore water quality from spills, leaks, and similar discharges.

Date of Government Version: 04/03/2008  
Date Data Arrived at EDR: 04/03/2008  
Date Made Active in Reports: 04/14/2008  
Number of Days to Update: 11

Source: California Region Water Quality Control Board Santa Ana Region (8)  
Telephone: 951-782-3298  
Last EDR Contact: 09/12/2011  
Next Scheduled EDR Contact: 12/26/2011  
Data Release Frequency: Semi-Annually

## SLIC REG 9: Spills, Leaks, Investigation & Cleanup Cost Recovery Listing

The SLIC (Spills, Leaks, Investigations and Cleanup) program is designed to protect and restore water quality from spills, leaks, and similar discharges.

Date of Government Version: 09/10/2007  
Date Data Arrived at EDR: 09/11/2007  
Date Made Active in Reports: 09/28/2007  
Number of Days to Update: 17

Source: California Regional Water Quality Control Board San Diego Region (9)  
Telephone: 858-467-2980  
Last EDR Contact: 08/08/2011  
Next Scheduled EDR Contact: 11/21/2011  
Data Release Frequency: Annually

## **State and tribal registered storage tank lists**

### FEMA UST: Underground Storage Tank Listing

A listing of all FEMA owned underground storage tanks.

Date of Government Version: 01/01/2010  
Date Data Arrived at EDR: 02/16/2010  
Date Made Active in Reports: 04/12/2010  
Number of Days to Update: 55

Source: FEMA  
Telephone: 202-646-5797  
Last EDR Contact: 04/11/2017  
Next Scheduled EDR Contact: 07/24/2017  
Data Release Frequency: Varies

### UST: Active UST Facilities

Active UST facilities gathered from the local regulatory agencies

Date of Government Version: 03/12/2017  
Date Data Arrived at EDR: 03/16/2017  
Date Made Active in Reports: 05/12/2017  
Number of Days to Update: 57

Source: SWRCB  
Telephone: 916-341-5851  
Last EDR Contact: 06/14/2017  
Next Scheduled EDR Contact: 09/25/2017  
Data Release Frequency: Semi-Annually

# GOVERNMENT RECORDS SEARCHED / DATA CURRENCY TRACKING

## AST: Aboveground Petroleum Storage Tank Facilities

A listing of aboveground storage tank petroleum storage tank locations.

Date of Government Version: 07/06/2016	Source: California Environmental Protection Agency
Date Data Arrived at EDR: 07/12/2016	Telephone: 916-327-5092
Date Made Active in Reports: 09/19/2016	Last EDR Contact: 06/21/2017
Number of Days to Update: 69	Next Scheduled EDR Contact: 10/09/2017
	Data Release Frequency: Quarterly

## INDIAN UST R5: Underground Storage Tanks on Indian Land

The Indian Underground Storage Tank (UST) database provides information about underground storage tanks on Indian land in EPA Region 5 (Michigan, Minnesota and Wisconsin and Tribal Nations).

Date of Government Version: 01/14/2017	Source: EPA Region 5
Date Data Arrived at EDR: 01/26/2017	Telephone: 312-886-6136
Date Made Active in Reports: 05/05/2017	Last EDR Contact: 04/28/2017
Number of Days to Update: 99	Next Scheduled EDR Contact: 08/07/2017
	Data Release Frequency: Varies

## INDIAN UST R6: Underground Storage Tanks on Indian Land

The Indian Underground Storage Tank (UST) database provides information about underground storage tanks on Indian land in EPA Region 6 (Louisiana, Arkansas, Oklahoma, New Mexico, Texas and 65 Tribes).

Date of Government Version: 10/01/2016	Source: EPA Region 6
Date Data Arrived at EDR: 01/26/2017	Telephone: 214-665-7591
Date Made Active in Reports: 05/05/2017	Last EDR Contact: 04/28/2017
Number of Days to Update: 99	Next Scheduled EDR Contact: 08/07/2017
	Data Release Frequency: Semi-Annually

## INDIAN UST R7: Underground Storage Tanks on Indian Land

The Indian Underground Storage Tank (UST) database provides information about underground storage tanks on Indian land in EPA Region 7 (Iowa, Kansas, Missouri, Nebraska, and 9 Tribal Nations).

Date of Government Version: 09/01/2016	Source: EPA Region 7
Date Data Arrived at EDR: 01/26/2017	Telephone: 913-551-7003
Date Made Active in Reports: 05/05/2017	Last EDR Contact: 04/28/2017
Number of Days to Update: 99	Next Scheduled EDR Contact: 08/07/2017
	Data Release Frequency: Varies

## INDIAN UST R8: Underground Storage Tanks on Indian Land

The Indian Underground Storage Tank (UST) database provides information about underground storage tanks on Indian land in EPA Region 8 (Colorado, Montana, North Dakota, South Dakota, Utah, Wyoming and 27 Tribal Nations).

Date of Government Version: 10/17/2016	Source: EPA Region 8
Date Data Arrived at EDR: 01/26/2017	Telephone: 303-312-6137
Date Made Active in Reports: 05/05/2017	Last EDR Contact: 04/28/2017
Number of Days to Update: 99	Next Scheduled EDR Contact: 08/07/2017
	Data Release Frequency: Quarterly

## INDIAN UST R9: Underground Storage Tanks on Indian Land

The Indian Underground Storage Tank (UST) database provides information about underground storage tanks on Indian land in EPA Region 9 (Arizona, California, Hawaii, Nevada, the Pacific Islands, and Tribal Nations).

Date of Government Version: 10/06/2016	Source: EPA Region 9
Date Data Arrived at EDR: 01/26/2017	Telephone: 415-972-3368
Date Made Active in Reports: 05/05/2017	Last EDR Contact: 04/28/2017
Number of Days to Update: 99	Next Scheduled EDR Contact: 08/07/2017
	Data Release Frequency: Quarterly

# GOVERNMENT RECORDS SEARCHED / DATA CURRENCY TRACKING

## INDIAN UST R1: Underground Storage Tanks on Indian Land

The Indian Underground Storage Tank (UST) database provides information about underground storage tanks on Indian land in EPA Region 1 (Connecticut, Maine, Massachusetts, New Hampshire, Rhode Island, Vermont and ten Tribal Nations).

Date of Government Version: 11/14/2016	Source: EPA, Region 1
Date Data Arrived at EDR: 01/26/2017	Telephone: 617-918-1313
Date Made Active in Reports: 05/05/2017	Last EDR Contact: 04/28/2017
Number of Days to Update: 99	Next Scheduled EDR Contact: 08/07/2017
	Data Release Frequency: Varies

## INDIAN UST R4: Underground Storage Tanks on Indian Land

The Indian Underground Storage Tank (UST) database provides information about underground storage tanks on Indian land in EPA Region 4 (Alabama, Florida, Georgia, Kentucky, Mississippi, North Carolina, South Carolina, Tennessee and Tribal Nations)

Date of Government Version: 10/14/2016	Source: EPA Region 4
Date Data Arrived at EDR: 01/27/2017	Telephone: 404-562-9424
Date Made Active in Reports: 05/05/2017	Last EDR Contact: 04/28/2017
Number of Days to Update: 98	Next Scheduled EDR Contact: 08/07/2017
	Data Release Frequency: Semi-Annually

## INDIAN UST R10: Underground Storage Tanks on Indian Land

The Indian Underground Storage Tank (UST) database provides information about underground storage tanks on Indian land in EPA Region 10 (Alaska, Idaho, Oregon, Washington, and Tribal Nations).

Date of Government Version: 10/07/2016	Source: EPA Region 10
Date Data Arrived at EDR: 01/26/2017	Telephone: 206-553-2857
Date Made Active in Reports: 05/05/2017	Last EDR Contact: 04/28/2017
Number of Days to Update: 99	Next Scheduled EDR Contact: 08/07/2017
	Data Release Frequency: Quarterly

## ***State and tribal voluntary cleanup sites***

### INDIAN VCP R1: Voluntary Cleanup Priority Listing

A listing of voluntary cleanup priority sites located on Indian Land located in Region 1.

Date of Government Version: 07/27/2015	Source: EPA, Region 1
Date Data Arrived at EDR: 09/29/2015	Telephone: 617-918-1102
Date Made Active in Reports: 02/18/2016	Last EDR Contact: 06/27/2017
Number of Days to Update: 142	Next Scheduled EDR Contact: 10/09/2017
	Data Release Frequency: Varies

### INDIAN VCP R7: Voluntary Cleanup Priority Listing

A listing of voluntary cleanup priority sites located on Indian Land located in Region 7.

Date of Government Version: 03/20/2008	Source: EPA, Region 7
Date Data Arrived at EDR: 04/22/2008	Telephone: 913-551-7365
Date Made Active in Reports: 05/19/2008	Last EDR Contact: 04/20/2009
Number of Days to Update: 27	Next Scheduled EDR Contact: 07/20/2009
	Data Release Frequency: Varies

### VCP: Voluntary Cleanup Program Properties

Contains low threat level properties with either confirmed or unconfirmed releases and the project proponents have request that DTSC oversee investigation and/or cleanup activities and have agreed to provide coverage for DTSC's costs.

Date of Government Version: 01/30/2017	Source: Department of Toxic Substances Control
Date Data Arrived at EDR: 01/31/2017	Telephone: 916-323-3400
Date Made Active in Reports: 05/23/2017	Last EDR Contact: 05/02/2017
Number of Days to Update: 112	Next Scheduled EDR Contact: 08/14/2017
	Data Release Frequency: Quarterly

# GOVERNMENT RECORDS SEARCHED / DATA CURRENCY TRACKING

## ***State and tribal Brownfields sites***

### **BROWNFIELDS: Considered Brownfields Sites Listing**

A listing of sites the SWRCB considers to be Brownfields since these are sites have come to them through the MOA Process.

Date of Government Version: 01/03/2017  
Date Data Arrived at EDR: 01/04/2017  
Date Made Active in Reports: 03/02/2017  
Number of Days to Update: 57

Source: State Water Resources Control Board  
Telephone: 916-323-7905  
Last EDR Contact: 06/28/2017  
Next Scheduled EDR Contact: 10/09/2017  
Data Release Frequency: Varies

## **ADDITIONAL ENVIRONMENTAL RECORDS**

### ***Local Brownfield lists***

#### **US BROWNFIELDS: A Listing of Brownfields Sites**

Brownfields are real property, the expansion, redevelopment, or reuse of which may be complicated by the presence or potential presence of a hazardous substance, pollutant, or contaminant. Cleaning up and reinvesting in these properties takes development pressures off of undeveloped, open land, and both improves and protects the environment. Assessment, Cleanup and Redevelopment Exchange System (ACRES) stores information reported by EPA Brownfields grant recipients on brownfields properties assessed or cleaned up with grant funding as well as information on Targeted Brownfields Assessments performed by EPA Regions. A listing of ACRES Brownfield sites is obtained from Cleanups in My Community. Cleanups in My Community provides information on Brownfields properties for which information is reported back to EPA, as well as areas served by Brownfields grant programs.

Date of Government Version: 03/02/2017  
Date Data Arrived at EDR: 03/02/2017  
Date Made Active in Reports: 04/07/2017  
Number of Days to Update: 36

Source: Environmental Protection Agency  
Telephone: 202-566-2777  
Last EDR Contact: 06/20/2017  
Next Scheduled EDR Contact: 10/02/2017  
Data Release Frequency: Semi-Annually

### ***Local Lists of Landfill / Solid Waste Disposal Sites***

#### **WMUDS/SWAT: Waste Management Unit Database**

Waste Management Unit Database System. WMUDS is used by the State Water Resources Control Board staff and the Regional Water Quality Control Boards for program tracking and inventory of waste management units. WMUDS is composed of the following databases: Facility Information, Scheduled Inspections Information, Waste Management Unit Information, SWAT Program Information, SWAT Report Summary Information, SWAT Report Summary Data, Chapter 15 (formerly Subchapter 15) Information, Chapter 15 Monitoring Parameters, TPCA Program Information, RCRA Program Information, Closure Information, and Interested Parties Information.

Date of Government Version: 04/01/2000  
Date Data Arrived at EDR: 04/10/2000  
Date Made Active in Reports: 05/10/2000  
Number of Days to Update: 30

Source: State Water Resources Control Board  
Telephone: 916-227-4448  
Last EDR Contact: 05/05/2017  
Next Scheduled EDR Contact: 08/21/2017  
Data Release Frequency: No Update Planned

#### **SWRCY: Recycler Database**

A listing of recycling facilities in California.

Date of Government Version: 03/13/2017  
Date Data Arrived at EDR: 03/14/2017  
Date Made Active in Reports: 05/03/2017  
Number of Days to Update: 50

Source: Department of Conservation  
Telephone: 916-323-3836  
Last EDR Contact: 06/14/2017  
Next Scheduled EDR Contact: 09/25/2017  
Data Release Frequency: Quarterly

#### **HAULERS: Registered Waste Tire Haulers Listing**

A listing of registered waste tire haulers.



# GOVERNMENT RECORDS SEARCHED / DATA CURRENCY TRACKING

Date of Government Version: 01/13/2017  
Date Data Arrived at EDR: 01/17/2017  
Date Made Active in Reports: 05/31/2017  
Number of Days to Update: 134

Source: Integrated Waste Management Board  
Telephone: 916-341-6422  
Last EDR Contact: 05/15/2017  
Next Scheduled EDR Contact: 08/28/2017  
Data Release Frequency: Varies

## INDIAN ODI: Report on the Status of Open Dumps on Indian Lands

Location of open dumps on Indian land.

Date of Government Version: 12/31/1998  
Date Data Arrived at EDR: 12/03/2007  
Date Made Active in Reports: 01/24/2008  
Number of Days to Update: 52

Source: Environmental Protection Agency  
Telephone: 703-308-8245  
Last EDR Contact: 05/01/2017  
Next Scheduled EDR Contact: 08/14/2017  
Data Release Frequency: Varies

## ODI: Open Dump Inventory

An open dump is defined as a disposal facility that does not comply with one or more of the Part 257 or Part 258 Subtitle D Criteria.

Date of Government Version: 06/30/1985  
Date Data Arrived at EDR: 08/09/2004  
Date Made Active in Reports: 09/17/2004  
Number of Days to Update: 39

Source: Environmental Protection Agency  
Telephone: 800-424-9346  
Last EDR Contact: 06/09/2004  
Next Scheduled EDR Contact: N/A  
Data Release Frequency: No Update Planned

## DEBRIS REGION 9: Torres Martinez Reservation Illegal Dump Site Locations

A listing of illegal dump sites location on the Torres Martinez Indian Reservation located in eastern Riverside County and northern Imperial County, California.

Date of Government Version: 01/12/2009  
Date Data Arrived at EDR: 05/07/2009  
Date Made Active in Reports: 09/21/2009  
Number of Days to Update: 137

Source: EPA, Region 9  
Telephone: 415-947-4219  
Last EDR Contact: 04/24/2017  
Next Scheduled EDR Contact: 08/07/2017  
Data Release Frequency: No Update Planned

## IHS OPEN DUMPS: Open Dumps on Indian Land

A listing of all open dumps located on Indian Land in the United States.

Date of Government Version: 04/01/2014  
Date Data Arrived at EDR: 08/06/2014  
Date Made Active in Reports: 01/29/2015  
Number of Days to Update: 176

Source: Department of Health & Human Services, Indian Health Service  
Telephone: 301-443-1452  
Last EDR Contact: 05/05/2017  
Next Scheduled EDR Contact: 08/14/2017  
Data Release Frequency: Varies

## **Local Lists of Hazardous waste / Contaminated Sites**

### US HIST CDL: National Clandestine Laboratory Register

A listing of clandestine drug lab locations that have been removed from the DEAs National Clandestine Laboratory Register.

Date of Government Version: 02/09/2017  
Date Data Arrived at EDR: 03/08/2017  
Date Made Active in Reports: 06/09/2017  
Number of Days to Update: 93

Source: Drug Enforcement Administration  
Telephone: 202-307-1000  
Last EDR Contact: 02/28/2017  
Next Scheduled EDR Contact: 06/12/2017  
Data Release Frequency: No Update Planned

### HIST CAL-SITES: Calsites Database

The Calsites database contains potential or confirmed hazardous substance release properties. In 1996, California EPA reevaluated and significantly reduced the number of sites in the Calsites database. No longer updated by the state agency. It has been replaced by ENVIROSTOR.

# GOVERNMENT RECORDS SEARCHED / DATA CURRENCY TRACKING

Date of Government Version: 08/08/2005  
Date Data Arrived at EDR: 08/03/2006  
Date Made Active in Reports: 08/24/2006  
Number of Days to Update: 21

Source: Department of Toxic Substance Control  
Telephone: 916-323-3400  
Last EDR Contact: 02/23/2009  
Next Scheduled EDR Contact: 05/25/2009  
Data Release Frequency: No Update Planned

## SCH: School Property Evaluation Program

This category contains proposed and existing school sites that are being evaluated by DTSC for possible hazardous materials contamination. In some cases, these properties may be listed in the CalSites category depending on the level of threat to public health and safety or the environment they pose.

Date of Government Version: 01/30/2017  
Date Data Arrived at EDR: 01/31/2017  
Date Made Active in Reports: 05/23/2017  
Number of Days to Update: 112

Source: Department of Toxic Substances Control  
Telephone: 916-323-3400  
Last EDR Contact: 05/02/2017  
Next Scheduled EDR Contact: 08/14/2017  
Data Release Frequency: Quarterly

## CDL: Clandestine Drug Labs

A listing of drug lab locations. Listing of a location in this database does not indicate that any illegal drug lab materials were or were not present there, and does not constitute a determination that the location either requires or does not require additional cleanup work.

Date of Government Version: 12/31/2016  
Date Data Arrived at EDR: 03/17/2017  
Date Made Active in Reports: 05/10/2017  
Number of Days to Update: 54

Source: Department of Toxic Substances Control  
Telephone: 916-255-6504  
Last EDR Contact: 04/10/2017  
Next Scheduled EDR Contact: 07/24/2017  
Data Release Frequency: Varies

## TOXIC PITS: Toxic Pits Cleanup Act Sites

Toxic PITS Cleanup Act Sites. TOXIC PITS identifies sites suspected of containing hazardous substances where cleanup has not yet been completed.

Date of Government Version: 07/01/1995  
Date Data Arrived at EDR: 08/30/1995  
Date Made Active in Reports: 09/26/1995  
Number of Days to Update: 27

Source: State Water Resources Control Board  
Telephone: 916-227-4364  
Last EDR Contact: 01/26/2009  
Next Scheduled EDR Contact: 04/27/2009  
Data Release Frequency: No Update Planned

## US CDL: Clandestine Drug Labs

A listing of clandestine drug lab locations. The U.S. Department of Justice ("the Department") provides this web site as a public service. It contains addresses of some locations where law enforcement agencies reported they found chemicals or other items that indicated the presence of either clandestine drug laboratories or dumpsites. In most cases, the source of the entries is not the Department, and the Department has not verified the entry and does not guarantee its accuracy. Members of the public must verify the accuracy of all entries by, for example, contacting local law enforcement and local health departments.

Date of Government Version: 02/09/2017  
Date Data Arrived at EDR: 03/08/2017  
Date Made Active in Reports: 06/09/2017  
Number of Days to Update: 93

Source: Drug Enforcement Administration  
Telephone: 202-307-1000  
Last EDR Contact: 05/31/2017  
Next Scheduled EDR Contact: 09/11/2017  
Data Release Frequency: Quarterly

## **Local Lists of Registered Storage Tanks**

### SWEEPS UST: SWEEPS UST Listing

Statewide Environmental Evaluation and Planning System. This underground storage tank listing was updated and maintained by a company contacted by the SWRCB in the early 1990's. The listing is no longer updated or maintained. The local agency is the contact for more information on a site on the SWEEPS list.

# GOVERNMENT RECORDS SEARCHED / DATA CURRENCY TRACKING

Date of Government Version: 06/01/1994  
Date Data Arrived at EDR: 07/07/2005  
Date Made Active in Reports: 08/11/2005  
Number of Days to Update: 35

Source: State Water Resources Control Board  
Telephone: N/A  
Last EDR Contact: 06/03/2005  
Next Scheduled EDR Contact: N/A  
Data Release Frequency: No Update Planned

## UST MENDOCINO: Mendocino County UST Database

A listing of underground storage tank locations in Mendocino County.

Date of Government Version: 03/09/2017  
Date Data Arrived at EDR: 03/17/2017  
Date Made Active in Reports: 05/23/2017  
Number of Days to Update: 67

Source: Department of Public Health  
Telephone: 707-463-4466  
Last EDR Contact: 05/24/2017  
Next Scheduled EDR Contact: 09/11/2017  
Data Release Frequency: Annually

## HIST UST: Hazardous Substance Storage Container Database

The Hazardous Substance Storage Container Database is a historical listing of UST sites. Refer to local/county source for current data.

Date of Government Version: 10/15/1990  
Date Data Arrived at EDR: 01/25/1991  
Date Made Active in Reports: 02/12/1991  
Number of Days to Update: 18

Source: State Water Resources Control Board  
Telephone: 916-341-5851  
Last EDR Contact: 07/26/2001  
Next Scheduled EDR Contact: N/A  
Data Release Frequency: No Update Planned

## CA FID UST: Facility Inventory Database

The Facility Inventory Database (FID) contains a historical listing of active and inactive underground storage tank locations from the State Water Resource Control Board. Refer to local/county source for current data.

Date of Government Version: 10/31/1994  
Date Data Arrived at EDR: 09/05/1995  
Date Made Active in Reports: 09/29/1995  
Number of Days to Update: 24

Source: California Environmental Protection Agency  
Telephone: 916-341-5851  
Last EDR Contact: 12/28/1998  
Next Scheduled EDR Contact: N/A  
Data Release Frequency: No Update Planned

## Local Land Records

### LIENS: Environmental Liens Listing

A listing of property locations with environmental liens for California where DTSC is a lien holder.

Date of Government Version: 03/06/2017  
Date Data Arrived at EDR: 03/07/2017  
Date Made Active in Reports: 04/21/2017  
Number of Days to Update: 45

Source: Department of Toxic Substances Control  
Telephone: 916-323-3400  
Last EDR Contact: 06/02/2017  
Next Scheduled EDR Contact: 09/18/2017  
Data Release Frequency: Varies

### LIENS 2: CERCLA Lien Information

A Federal CERCLA ('Superfund') lien can exist by operation of law at any site or property at which EPA has spent Superfund monies. These monies are spent to investigate and address releases and threatened releases of contamination. CERCLIS provides information as to the identity of these sites and properties.

Date of Government Version: 02/18/2014  
Date Data Arrived at EDR: 03/18/2014  
Date Made Active in Reports: 04/24/2014  
Number of Days to Update: 37

Source: Environmental Protection Agency  
Telephone: 202-564-6023  
Last EDR Contact: 06/09/2017  
Next Scheduled EDR Contact: 08/07/2017  
Data Release Frequency: Varies

### DEED: Deed Restriction Listing

# GOVERNMENT RECORDS SEARCHED / DATA CURRENCY TRACKING

Site Mitigation and Brownfields Reuse Program Facility Sites with Deed Restrictions & Hazardous Waste Management Program Facility Sites with Deed / Land Use Restriction. The DTSC Site Mitigation and Brownfields Reuse Program (SMBRP) list includes sites cleaned up under the program's oversight and generally does not include current or former hazardous waste facilities that required a hazardous waste facility permit. The list represents deed restrictions that are active. Some sites have multiple deed restrictions. The DTSC Hazardous Waste Management Program (HWMP) has developed a list of current or former hazardous waste facilities that have a recorded land use restriction at the local county recorder's office. The land use restrictions on this list were required by the DTSC HWMP as a result of the presence of hazardous substances that remain on site after the facility (or part of the facility) has been closed or cleaned up. The types of land use restriction include deed notice, deed restriction, or a land use restriction that binds current and future owners.

Date of Government Version: 03/06/2017	Source: DTSC and SWRCB
Date Data Arrived at EDR: 03/07/2017	Telephone: 916-323-3400
Date Made Active in Reports: 05/23/2017	Last EDR Contact: 06/06/2017
Number of Days to Update: 77	Next Scheduled EDR Contact: 09/18/2017
	Data Release Frequency: Semi-Annually

## **Records of Emergency Release Reports**

### **HMIRS: Hazardous Materials Information Reporting System**

Hazardous Materials Incident Report System. HMIRS contains hazardous material spill incidents reported to DOT.

Date of Government Version: 12/28/2016	Source: U.S. Department of Transportation
Date Data Arrived at EDR: 12/28/2016	Telephone: 202-366-4555
Date Made Active in Reports: 02/03/2017	Last EDR Contact: 06/28/2017
Number of Days to Update: 37	Next Scheduled EDR Contact: 10/09/2017
	Data Release Frequency: Annually

### **CHMIRS: California Hazardous Material Incident Report System**

California Hazardous Material Incident Reporting System. CHMIRS contains information on reported hazardous material incidents (accidental releases or spills).

Date of Government Version: 12/06/2016	Source: Office of Emergency Services
Date Data Arrived at EDR: 01/25/2017	Telephone: 916-845-8400
Date Made Active in Reports: 05/10/2017	Last EDR Contact: 04/28/2017
Number of Days to Update: 105	Next Scheduled EDR Contact: 08/07/2017
	Data Release Frequency: Varies

### **LDS: Land Disposal Sites Listing (GEOTRACKER)**

Land Disposal sites (Landfills) included in GeoTracker. GeoTracker is the Water Boards data management system for sites that impact, or have the potential to impact, water quality in California, with emphasis on groundwater.

Date of Government Version: 03/13/2017	Source: State Water Quality Control Board
Date Data Arrived at EDR: 03/14/2017	Telephone: 866-480-1028
Date Made Active in Reports: 05/02/2017	Last EDR Contact: 06/14/2017
Number of Days to Update: 49	Next Scheduled EDR Contact: 09/25/2017
	Data Release Frequency: Quarterly

### **MCS: Military Cleanup Sites Listing (GEOTRACKER)**

Military sites (consisting of: Military UST sites; Military Privatized sites; and Military Cleanup sites [formerly known as DoD non UST]) included in GeoTracker. GeoTracker is the Water Boards data management system for sites that impact, or have the potential to impact, water quality in California, with emphasis on groundwater.

Date of Government Version: 03/13/2017	Source: State Water Resources Control Board
Date Data Arrived at EDR: 03/14/2017	Telephone: 866-480-1028
Date Made Active in Reports: 05/02/2017	Last EDR Contact: 06/14/2017
Number of Days to Update: 49	Next Scheduled EDR Contact: 09/25/2017
	Data Release Frequency: Quarterly

# GOVERNMENT RECORDS SEARCHED / DATA CURRENCY TRACKING

## SPILLS 90: SPILLS90 data from FirstSearch

Spills 90 includes those spill and release records available exclusively from FirstSearch databases. Typically, they may include chemical, oil and/or hazardous substance spills recorded after 1990. Duplicate records that are already included in EDR incident and release records are not included in Spills 90.

Date of Government Version: 06/06/2012	Source: FirstSearch
Date Data Arrived at EDR: 01/03/2013	Telephone: N/A
Date Made Active in Reports: 02/22/2013	Last EDR Contact: 01/03/2013
Number of Days to Update: 50	Next Scheduled EDR Contact: N/A
	Data Release Frequency: No Update Planned

## Other Ascertainable Records

### RCRA NonGen / NLR: RCRA - Non Generators / No Longer Regulated

RCRAInfo is EPA's comprehensive information system, providing access to data supporting the Resource Conservation and Recovery Act (RCRA) of 1976 and the Hazardous and Solid Waste Amendments (HSWA) of 1984. The database includes selective information on sites which generate, transport, store, treat and/or dispose of hazardous waste as defined by the Resource Conservation and Recovery Act (RCRA). Non-Generators do not presently generate hazardous waste.

Date of Government Version: 12/12/2016	Source: Environmental Protection Agency
Date Data Arrived at EDR: 12/28/2016	Telephone: (415) 495-8895
Date Made Active in Reports: 02/10/2017	Last EDR Contact: 06/29/2017
Number of Days to Update: 44	Next Scheduled EDR Contact: 10/09/2017
	Data Release Frequency: Varies

### FUDS: Formerly Used Defense Sites

The listing includes locations of Formerly Used Defense Sites properties where the US Army Corps of Engineers is actively working or will take necessary cleanup actions.

Date of Government Version: 01/31/2015	Source: U.S. Army Corps of Engineers
Date Data Arrived at EDR: 07/08/2015	Telephone: 202-528-4285
Date Made Active in Reports: 10/13/2015	Last EDR Contact: 02/24/2017
Number of Days to Update: 97	Next Scheduled EDR Contact: 06/05/2017
	Data Release Frequency: Varies

### DOD: Department of Defense Sites

This data set consists of federally owned or administered lands, administered by the Department of Defense, that have any area equal to or greater than 640 acres of the United States, Puerto Rico, and the U.S. Virgin Islands.

Date of Government Version: 12/31/2005	Source: USGS
Date Data Arrived at EDR: 11/10/2006	Telephone: 888-275-8747
Date Made Active in Reports: 01/11/2007	Last EDR Contact: 04/14/2017
Number of Days to Update: 62	Next Scheduled EDR Contact: 07/24/2017
	Data Release Frequency: Semi-Annually

### FEDLAND: Federal and Indian Lands

Federally and Indian administrated lands of the United States. Lands included are administrated by: Army Corps of Engineers, Bureau of Reclamation, National Wild and Scenic River, National Wildlife Refuge, Public Domain Land, Wilderness, Wilderness Study Area, Wildlife Management Area, Bureau of Indian Affairs, Bureau of Land Management, Department of Justice, Forest Service, Fish and Wildlife Service, National Park Service.

Date of Government Version: 12/31/2005	Source: U.S. Geological Survey
Date Data Arrived at EDR: 02/06/2006	Telephone: 888-275-8747
Date Made Active in Reports: 01/11/2007	Last EDR Contact: 04/14/2017
Number of Days to Update: 339	Next Scheduled EDR Contact: 07/24/2017
	Data Release Frequency: N/A

### SCRD DRYCLEANERS: State Coalition for Remediation of Drycleaners Listing

The State Coalition for Remediation of Drycleaners was established in 1998, with support from the U.S. EPA Office of Superfund Remediation and Technology Innovation. It is comprised of representatives of states with established drycleaner remediation programs. Currently the member states are Alabama, Connecticut, Florida, Illinois, Kansas, Minnesota, Missouri, North Carolina, Oregon, South Carolina, Tennessee, Texas, and Wisconsin.

# GOVERNMENT RECORDS SEARCHED / DATA CURRENCY TRACKING

Date of Government Version: 01/01/2017  
Date Data Arrived at EDR: 02/03/2017  
Date Made Active in Reports: 04/07/2017  
Number of Days to Update: 63

Source: Environmental Protection Agency  
Telephone: 615-532-8599  
Last EDR Contact: 05/19/2017  
Next Scheduled EDR Contact: 08/28/2017  
Data Release Frequency: Varies

## US FIN ASSUR: Financial Assurance Information

All owners and operators of facilities that treat, store, or dispose of hazardous waste are required to provide proof that they will have sufficient funds to pay for the clean up, closure, and post-closure care of their facilities.

Date of Government Version: 02/13/2017  
Date Data Arrived at EDR: 02/15/2017  
Date Made Active in Reports: 05/12/2017  
Number of Days to Update: 86

Source: Environmental Protection Agency  
Telephone: 202-566-1917  
Last EDR Contact: 05/17/2017  
Next Scheduled EDR Contact: 08/28/2017  
Data Release Frequency: Quarterly

## EPA WATCH LIST: EPA WATCH LIST

EPA maintains a "Watch List" to facilitate dialogue between EPA, state and local environmental agencies on enforcement matters relating to facilities with alleged violations identified as either significant or high priority. Being on the Watch List does not mean that the facility has actually violated the law only that an investigation by EPA or a state or local environmental agency has led those organizations to allege that an unproven violation has in fact occurred. Being on the Watch List does not represent a higher level of concern regarding the alleged violations that were detected, but instead indicates cases requiring additional dialogue between EPA, state and local agencies - primarily because of the length of time the alleged violation has gone unaddressed or unresolved.

Date of Government Version: 08/30/2013  
Date Data Arrived at EDR: 03/21/2014  
Date Made Active in Reports: 06/17/2014  
Number of Days to Update: 88

Source: Environmental Protection Agency  
Telephone: 617-520-3000  
Last EDR Contact: 05/08/2017  
Next Scheduled EDR Contact: 08/21/2017  
Data Release Frequency: Quarterly

## 2020 COR ACTION: 2020 Corrective Action Program List

The EPA has set ambitious goals for the RCRA Corrective Action program by creating the 2020 Corrective Action Universe. This RCRA cleanup baseline includes facilities expected to need corrective action. The 2020 universe contains a wide variety of sites. Some properties are heavily contaminated while others were contaminated but have since been cleaned up. Still others have not been fully investigated yet, and may require little or no remediation. Inclusion in the 2020 Universe does not necessarily imply failure on the part of a facility to meet its RCRA obligations.

Date of Government Version: 04/22/2013  
Date Data Arrived at EDR: 03/03/2015  
Date Made Active in Reports: 03/09/2015  
Number of Days to Update: 6

Source: Environmental Protection Agency  
Telephone: 703-308-4044  
Last EDR Contact: 05/05/2017  
Next Scheduled EDR Contact: 08/21/2017  
Data Release Frequency: Varies

## TSCA: Toxic Substances Control Act

Toxic Substances Control Act. TSCA identifies manufacturers and importers of chemical substances included on the TSCA Chemical Substance Inventory list. It includes data on the production volume of these substances by plant site.

Date of Government Version: 12/31/2012  
Date Data Arrived at EDR: 01/15/2015  
Date Made Active in Reports: 01/29/2015  
Number of Days to Update: 14

Source: EPA  
Telephone: 202-260-5521  
Last EDR Contact: 06/21/2017  
Next Scheduled EDR Contact: 10/02/2017  
Data Release Frequency: Every 4 Years

## TRIS: Toxic Chemical Release Inventory System

Toxic Release Inventory System. TRIS identifies facilities which release toxic chemicals to the air, water and land in reportable quantities under SARA Title III Section 313.

# GOVERNMENT RECORDS SEARCHED / DATA CURRENCY TRACKING

Date of Government Version: 12/31/2014  
Date Data Arrived at EDR: 11/24/2015  
Date Made Active in Reports: 04/05/2016  
Number of Days to Update: 133

Source: EPA  
Telephone: 202-566-0250  
Last EDR Contact: 05/26/2017  
Next Scheduled EDR Contact: 09/04/2017  
Data Release Frequency: Annually

## SSTS: Section 7 Tracking Systems

Section 7 of the Federal Insecticide, Fungicide and Rodenticide Act, as amended (92 Stat. 829) requires all registered pesticide-producing establishments to submit a report to the Environmental Protection Agency by March 1st each year. Each establishment must report the types and amounts of pesticides, active ingredients and devices being produced, and those having been produced and sold or distributed in the past year.

Date of Government Version: 12/31/2009  
Date Data Arrived at EDR: 12/10/2010  
Date Made Active in Reports: 02/25/2011  
Number of Days to Update: 77

Source: EPA  
Telephone: 202-564-4203  
Last EDR Contact: 04/26/2017  
Next Scheduled EDR Contact: 08/07/2017  
Data Release Frequency: Annually

## ROD: Records Of Decision

Record of Decision. ROD documents mandate a permanent remedy at an NPL (Superfund) site containing technical and health information to aid in the cleanup.

Date of Government Version: 11/25/2013  
Date Data Arrived at EDR: 12/12/2013  
Date Made Active in Reports: 02/24/2014  
Number of Days to Update: 74

Source: EPA  
Telephone: 703-416-0223  
Last EDR Contact: 06/09/2017  
Next Scheduled EDR Contact: 09/18/2017  
Data Release Frequency: Annually

## RMP: Risk Management Plans

When Congress passed the Clean Air Act Amendments of 1990, it required EPA to publish regulations and guidance for chemical accident prevention at facilities using extremely hazardous substances. The Risk Management Program Rule (RMP Rule) was written to implement Section 112(r) of these amendments. The rule, which built upon existing industry codes and standards, requires companies of all sizes that use certain flammable and toxic substances to develop a Risk Management Program, which includes a(n): Hazard assessment that details the potential effects of an accidental release, an accident history of the last five years, and an evaluation of worst-case and alternative accidental releases; Prevention program that includes safety precautions and maintenance, monitoring, and employee training measures; and Emergency response program that spells out emergency health care, employee training measures and procedures for informing the public and response agencies (e.g the fire department) should an accident occur.

Date of Government Version: 02/01/2017  
Date Data Arrived at EDR: 02/09/2017  
Date Made Active in Reports: 04/07/2017  
Number of Days to Update: 57

Source: Environmental Protection Agency  
Telephone: 202-564-8600  
Last EDR Contact: 04/21/2017  
Next Scheduled EDR Contact: 08/07/2017  
Data Release Frequency: Varies

## RAATS: RCRA Administrative Action Tracking System

RCRA Administration Action Tracking System. RAATS contains records based on enforcement actions issued under RCRA pertaining to major violators and includes administrative and civil actions brought by the EPA. For administration actions after September 30, 1995, data entry in the RAATS database was discontinued. EPA will retain a copy of the database for historical records. It was necessary to terminate RAATS because a decrease in agency resources made it impossible to continue to update the information contained in the database.

Date of Government Version: 04/17/1995  
Date Data Arrived at EDR: 07/03/1995  
Date Made Active in Reports: 08/07/1995  
Number of Days to Update: 35

Source: EPA  
Telephone: 202-564-4104  
Last EDR Contact: 06/02/2008  
Next Scheduled EDR Contact: 09/01/2008  
Data Release Frequency: No Update Planned

# GOVERNMENT RECORDS SEARCHED / DATA CURRENCY TRACKING

## PRP: Potentially Responsible Parties

A listing of verified Potentially Responsible Parties

Date of Government Version: 10/25/2013	Source: EPA
Date Data Arrived at EDR: 10/17/2014	Telephone: 202-564-6023
Date Made Active in Reports: 10/20/2014	Last EDR Contact: 06/06/2017
Number of Days to Update: 3	Next Scheduled EDR Contact: 08/21/2017
	Data Release Frequency: Quarterly

## PADS: PCB Activity Database System

PCB Activity Database. PADS Identifies generators, transporters, commercial storers and/or brokers and disposers of PCB's who are required to notify the EPA of such activities.

Date of Government Version: 01/20/2016	Source: EPA
Date Data Arrived at EDR: 04/28/2016	Telephone: 202-566-0500
Date Made Active in Reports: 09/02/2016	Last EDR Contact: 04/10/2017
Number of Days to Update: 127	Next Scheduled EDR Contact: 07/24/2017
	Data Release Frequency: Annually

## ICIS: Integrated Compliance Information System

The Integrated Compliance Information System (ICIS) supports the information needs of the national enforcement and compliance program as well as the unique needs of the National Pollutant Discharge Elimination System (NPDES) program.

Date of Government Version: 11/18/2016	Source: Environmental Protection Agency
Date Data Arrived at EDR: 11/23/2016	Telephone: 202-564-2501
Date Made Active in Reports: 02/10/2017	Last EDR Contact: 04/10/2017
Number of Days to Update: 79	Next Scheduled EDR Contact: 07/24/2017
	Data Release Frequency: Quarterly

## FTTS: FIFRA/ TSCA Tracking System - FIFRA (Federal Insecticide, Fungicide, & Rodenticide Act)/TSCA (Toxic Substances Control Act)

FTTS tracks administrative cases and pesticide enforcement actions and compliance activities related to FIFRA, TSCA and EPCRA (Emergency Planning and Community Right-to-Know Act). To maintain currency, EDR contacts the Agency on a quarterly basis.

Date of Government Version: 04/09/2009	Source: EPA/Office of Prevention, Pesticides and Toxic Substances
Date Data Arrived at EDR: 04/16/2009	Telephone: 202-566-1667
Date Made Active in Reports: 05/11/2009	Last EDR Contact: 05/19/2017
Number of Days to Update: 25	Next Scheduled EDR Contact: 09/04/2017
	Data Release Frequency: Quarterly

## FTTS INSP: FIFRA/ TSCA Tracking System - FIFRA (Federal Insecticide, Fungicide, & Rodenticide Act)/TSCA (Toxic Substances Control Act)

A listing of FIFRA/TSCA Tracking System (FTTS) inspections and enforcements.

Date of Government Version: 04/09/2009	Source: EPA
Date Data Arrived at EDR: 04/16/2009	Telephone: 202-566-1667
Date Made Active in Reports: 05/11/2009	Last EDR Contact: 05/19/2017
Number of Days to Update: 25	Next Scheduled EDR Contact: 09/04/2017
	Data Release Frequency: Quarterly

## MLTS: Material Licensing Tracking System

MLTS is maintained by the Nuclear Regulatory Commission and contains a list of approximately 8,100 sites which possess or use radioactive materials and which are subject to NRC licensing requirements. To maintain currency, EDR contacts the Agency on a quarterly basis.

Date of Government Version: 08/30/2016	Source: Nuclear Regulatory Commission
Date Data Arrived at EDR: 09/08/2016	Telephone: 301-415-7169
Date Made Active in Reports: 10/21/2016	Last EDR Contact: 05/08/2017
Number of Days to Update: 43	Next Scheduled EDR Contact: 08/21/2017
	Data Release Frequency: Quarterly



# GOVERNMENT RECORDS SEARCHED / DATA CURRENCY TRACKING

## COAL ASH DOE: Steam-Electric Plant Operation Data

A listing of power plants that store ash in surface ponds.

Date of Government Version: 12/31/2005	Source: Department of Energy
Date Data Arrived at EDR: 08/07/2009	Telephone: 202-586-8719
Date Made Active in Reports: 10/22/2009	Last EDR Contact: 06/05/2017
Number of Days to Update: 76	Next Scheduled EDR Contact: 09/18/2017
	Data Release Frequency: Varies

## COAL ASH EPA: Coal Combustion Residues Surface Impoundments List

A listing of coal combustion residues surface impoundments with high hazard potential ratings.

Date of Government Version: 07/01/2014	Source: Environmental Protection Agency
Date Data Arrived at EDR: 09/10/2014	Telephone: N/A
Date Made Active in Reports: 10/20/2014	Last EDR Contact: 06/05/2017
Number of Days to Update: 40	Next Scheduled EDR Contact: 09/18/2017
	Data Release Frequency: Varies

## PCB TRANSFORMER: PCB Transformer Registration Database

The database of PCB transformer registrations that includes all PCB registration submittals.

Date of Government Version: 02/01/2011	Source: Environmental Protection Agency
Date Data Arrived at EDR: 10/19/2011	Telephone: 202-566-0517
Date Made Active in Reports: 01/10/2012	Last EDR Contact: 04/28/2017
Number of Days to Update: 83	Next Scheduled EDR Contact: 08/07/2017
	Data Release Frequency: Varies

## RADINFO: Radiation Information Database

The Radiation Information Database (RADINFO) contains information about facilities that are regulated by U.S. Environmental Protection Agency (EPA) regulations for radiation and radioactivity.

Date of Government Version: 01/04/2017	Source: Environmental Protection Agency
Date Data Arrived at EDR: 01/06/2017	Telephone: 202-343-9775
Date Made Active in Reports: 02/10/2017	Last EDR Contact: 04/06/2017
Number of Days to Update: 35	Next Scheduled EDR Contact: 07/17/2017
	Data Release Frequency: Quarterly

## HIST FTTS: FIFRA/TSCA Tracking System Administrative Case Listing

A complete administrative case listing from the FIFRA/TSCA Tracking System (FTTS) for all ten EPA regions. The information was obtained from the National Compliance Database (NCDB). NCDB supports the implementation of FIFRA (Federal Insecticide, Fungicide, and Rodenticide Act) and TSCA (Toxic Substances Control Act). Some EPA regions are now closing out records. Because of that, and the fact that some EPA regions are not providing EPA Headquarters with updated records, it was decided to create a HIST FTTS database. It included records that may not be included in the newer FTTS database updates. This database is no longer updated.

Date of Government Version: 10/19/2006	Source: Environmental Protection Agency
Date Data Arrived at EDR: 03/01/2007	Telephone: 202-564-2501
Date Made Active in Reports: 04/10/2007	Last EDR Contact: 12/17/2007
Number of Days to Update: 40	Next Scheduled EDR Contact: 03/17/2008
	Data Release Frequency: No Update Planned

## HIST FTTS INSP: FIFRA/TSCA Tracking System Inspection & Enforcement Case Listing

A complete inspection and enforcement case listing from the FIFRA/TSCA Tracking System (FTTS) for all ten EPA regions. The information was obtained from the National Compliance Database (NCDB). NCDB supports the implementation of FIFRA (Federal Insecticide, Fungicide, and Rodenticide Act) and TSCA (Toxic Substances Control Act). Some EPA regions are now closing out records. Because of that, and the fact that some EPA regions are not providing EPA Headquarters with updated records, it was decided to create a HIST FTTS database. It included records that may not be included in the newer FTTS database updates. This database is no longer updated.

# GOVERNMENT RECORDS SEARCHED / DATA CURRENCY TRACKING

Date of Government Version: 10/19/2006  
Date Data Arrived at EDR: 03/01/2007  
Date Made Active in Reports: 04/10/2007  
Number of Days to Update: 40

Source: Environmental Protection Agency  
Telephone: 202-564-2501  
Last EDR Contact: 12/17/2008  
Next Scheduled EDR Contact: 03/17/2008  
Data Release Frequency: No Update Planned

## DOT OPS: Incident and Accident Data

Department of Transportation, Office of Pipeline Safety Incident and Accident data.

Date of Government Version: 07/31/2012  
Date Data Arrived at EDR: 08/07/2012  
Date Made Active in Reports: 09/18/2012  
Number of Days to Update: 42

Source: Department of Transportation, Office of Pipeline Safety  
Telephone: 202-366-4595  
Last EDR Contact: 05/02/2017  
Next Scheduled EDR Contact: 08/14/2017  
Data Release Frequency: Varies

## CONSENT: Superfund (CERCLA) Consent Decrees

Major legal settlements that establish responsibility and standards for cleanup at NPL (Superfund) sites. Released periodically by United States District Courts after settlement by parties to litigation matters.

Date of Government Version: 09/30/2016  
Date Data Arrived at EDR: 11/18/2016  
Date Made Active in Reports: 02/03/2017  
Number of Days to Update: 77

Source: Department of Justice, Consent Decree Library  
Telephone: Varies  
Last EDR Contact: 06/21/2017  
Next Scheduled EDR Contact: 10/09/2017  
Data Release Frequency: Varies

## BRS: Biennial Reporting System

The Biennial Reporting System is a national system administered by the EPA that collects data on the generation and management of hazardous waste. BRS captures detailed data from two groups: Large Quantity Generators (LQG) and Treatment, Storage, and Disposal Facilities.

Date of Government Version: 12/31/2013  
Date Data Arrived at EDR: 02/24/2015  
Date Made Active in Reports: 09/30/2015  
Number of Days to Update: 218

Source: EPA/NTIS  
Telephone: 800-424-9346  
Last EDR Contact: 05/26/2017  
Next Scheduled EDR Contact: 09/04/2017  
Data Release Frequency: Biennially

## INDIAN RESERV: Indian Reservations

This map layer portrays Indian administered lands of the United States that have any area equal to or greater than 640 acres.

Date of Government Version: 12/31/2014  
Date Data Arrived at EDR: 07/14/2015  
Date Made Active in Reports: 01/10/2017  
Number of Days to Update: 546

Source: USGS  
Telephone: 202-208-3710  
Last EDR Contact: 04/14/2017  
Next Scheduled EDR Contact: 07/24/2017  
Data Release Frequency: Semi-Annually

## FUSRAP: Formerly Utilized Sites Remedial Action Program

DOE established the Formerly Utilized Sites Remedial Action Program (FUSRAP) in 1974 to remediate sites where radioactive contamination remained from Manhattan Project and early U.S. Atomic Energy Commission (AEC) operations.

Date of Government Version: 12/23/2016  
Date Data Arrived at EDR: 12/27/2016  
Date Made Active in Reports: 02/17/2017  
Number of Days to Update: 52

Source: Department of Energy  
Telephone: 202-586-3559  
Last EDR Contact: 05/05/2017  
Next Scheduled EDR Contact: 08/21/2017  
Data Release Frequency: Varies

## UMTRA: Uranium Mill Tailings Sites

Uranium ore was mined by private companies for federal government use in national defense programs. When the mills shut down, large piles of the sand-like material (mill tailings) remain after uranium has been extracted from the ore. Levels of human exposure to radioactive materials from the piles are low; however, in some cases tailings were used as construction materials before the potential health hazards of the tailings were recognized.

# GOVERNMENT RECORDS SEARCHED / DATA CURRENCY TRACKING

Date of Government Version: 09/14/2010  
Date Data Arrived at EDR: 10/07/2011  
Date Made Active in Reports: 03/01/2012  
Number of Days to Update: 146

Source: Department of Energy  
Telephone: 505-845-0011  
Last EDR Contact: 05/22/2017  
Next Scheduled EDR Contact: 09/04/2017  
Data Release Frequency: Varies

## LEAD SMELTER 1: Lead Smelter Sites

A listing of former lead smelter site locations.

Date of Government Version: 12/05/2016  
Date Data Arrived at EDR: 01/05/2017  
Date Made Active in Reports: 02/10/2017  
Number of Days to Update: 36

Source: Environmental Protection Agency  
Telephone: 703-603-8787  
Last EDR Contact: 06/09/2017  
Next Scheduled EDR Contact: 07/17/2017  
Data Release Frequency: Varies

## LEAD SMELTER 2: Lead Smelter Sites

A list of several hundred sites in the U.S. where secondary lead smelting was done from 1931 and 1964. These sites may pose a threat to public health through ingestion or inhalation of contaminated soil or dust.

Date of Government Version: 04/05/2001  
Date Data Arrived at EDR: 10/27/2010  
Date Made Active in Reports: 12/02/2010  
Number of Days to Update: 36

Source: American Journal of Public Health  
Telephone: 703-305-6451  
Last EDR Contact: 12/02/2009  
Next Scheduled EDR Contact: N/A  
Data Release Frequency: No Update Planned

## US AIRS (AFS): Aerometric Information Retrieval System Facility Subsystem (AFS)

The database is a sub-system of Aerometric Information Retrieval System (AIRS). AFS contains compliance data on air pollution point sources regulated by the U.S. EPA and/or state and local air regulatory agencies. This information comes from source reports by various stationary sources of air pollution, such as electric power plants, steel mills, factories, and universities, and provides information about the air pollutants they produce. Action, air program, air program pollutant, and general level plant data. It is used to track emissions and compliance data from industrial plants.

Date of Government Version: 10/12/2016  
Date Data Arrived at EDR: 10/26/2016  
Date Made Active in Reports: 02/03/2017  
Number of Days to Update: 100

Source: EPA  
Telephone: 202-564-2496  
Last EDR Contact: 06/21/2017  
Next Scheduled EDR Contact: 10/09/2017  
Data Release Frequency: Annually

## US AIRS MINOR: Air Facility System Data

A listing of minor source facilities.

Date of Government Version: 10/12/2016  
Date Data Arrived at EDR: 10/26/2016  
Date Made Active in Reports: 02/03/2017  
Number of Days to Update: 100

Source: EPA  
Telephone: 202-564-2496  
Last EDR Contact: 06/21/2017  
Next Scheduled EDR Contact: 10/09/2017  
Data Release Frequency: Annually

## US MINES: Mines Master Index File

Contains all mine identification numbers issued for mines active or opened since 1971. The data also includes violation information.

Date of Government Version: 02/08/2017  
Date Data Arrived at EDR: 02/28/2017  
Date Made Active in Reports: 04/07/2017  
Number of Days to Update: 38

Source: Department of Labor, Mine Safety and Health Administration  
Telephone: 303-231-5959  
Last EDR Contact: 05/31/2017  
Next Scheduled EDR Contact: 09/11/2017  
Data Release Frequency: Semi-Annually

## US MINES 2: Ferrous and Nonferrous Metal Mines Database Listing

This map layer includes ferrous (ferrous metal mines are facilities that extract ferrous metals, such as iron ore or molybdenum) and nonferrous (Nonferrous metal mines are facilities that extract nonferrous metals, such as gold, silver, copper, zinc, and lead) metal mines in the United States.

# GOVERNMENT RECORDS SEARCHED / DATA CURRENCY TRACKING

Date of Government Version: 12/05/2005	Source: USGS
Date Data Arrived at EDR: 02/29/2008	Telephone: 703-648-7709
Date Made Active in Reports: 04/18/2008	Last EDR Contact: 05/31/2017
Number of Days to Update: 49	Next Scheduled EDR Contact: 09/11/2017
	Data Release Frequency: Varies

## US MINES 3: Active Mines & Mineral Plants Database Listing

Active Mines and Mineral Processing Plant operations for commodities monitored by the Minerals Information Team of the USGS.

Date of Government Version: 04/14/2011	Source: USGS
Date Data Arrived at EDR: 06/08/2011	Telephone: 703-648-7709
Date Made Active in Reports: 09/13/2011	Last EDR Contact: 06/02/2017
Number of Days to Update: 97	Next Scheduled EDR Contact: 09/11/2017
	Data Release Frequency: Varies

## ABANDONED MINES: Abandoned Mines

An inventory of land and water impacted by past mining (primarily coal mining) is maintained by OSMRE to provide information needed to implement the Surface Mining Control and Reclamation Act of 1977 (SMCRA). The inventory contains information on the location, type, and extent of AML impacts, as well as, information on the cost associated with the reclamation of those problems. The inventory is based upon field surveys by State, Tribal, and OSMRE program officials. It is dynamic to the extent that it is modified as new problems are identified and existing problems are reclaimed.

Date of Government Version: 03/14/2017	Source: Department of Interior
Date Data Arrived at EDR: 03/17/2017	Telephone: 202-208-2609
Date Made Active in Reports: 04/07/2017	Last EDR Contact: 06/09/2017
Number of Days to Update: 21	Next Scheduled EDR Contact: 09/25/2017
	Data Release Frequency: Quarterly

## FINDS: Facility Index System/Facility Registry System

Facility Index System. FINDS contains both facility information and 'pointers' to other sources that contain more detail. EDR includes the following FINDS databases in this report: PCS (Permit Compliance System), AIRS (Aerometric Information Retrieval System), DOCKET (Enforcement Docket used to manage and track information on civil judicial enforcement cases for all environmental statutes), FURS (Federal Underground Injection Control), C-DOCKET (Criminal Docket System used to track criminal enforcement actions for all environmental statutes), FFIS (Federal Facilities Information System), STATE (State Environmental Laws and Statutes), and PADS (PCB Activity Data System).

Date of Government Version: 04/04/2017	Source: EPA
Date Data Arrived at EDR: 04/07/2017	Telephone: (415) 947-8000
Date Made Active in Reports: 05/12/2017	Last EDR Contact: 06/07/2017
Number of Days to Update: 35	Next Scheduled EDR Contact: 09/18/2017
	Data Release Frequency: Quarterly

## ECHO: Enforcement & Compliance History Information

ECHO provides integrated compliance and enforcement information for about 800,000 regulated facilities nationwide.

Date of Government Version: 03/19/2017	Source: Environmental Protection Agency
Date Data Arrived at EDR: 03/21/2017	Telephone: 202-564-2280
Date Made Active in Reports: 05/12/2017	Last EDR Contact: 06/07/2017
Number of Days to Update: 52	Next Scheduled EDR Contact: 09/18/2017
	Data Release Frequency: Quarterly

## UXO: Unexploded Ordnance Sites

A listing of unexploded ordnance site locations

Date of Government Version: 10/25/2015	Source: Department of Defense
Date Data Arrived at EDR: 01/29/2016	Telephone: 571-373-0407
Date Made Active in Reports: 04/05/2016	Last EDR Contact: 05/22/2017
Number of Days to Update: 67	Next Scheduled EDR Contact: 07/31/2017
	Data Release Frequency: Varies

# GOVERNMENT RECORDS SEARCHED / DATA CURRENCY TRACKING

## DOCKET HWC: Hazardous Waste Compliance Docket Listing

A complete list of the Federal Agency Hazardous Waste Compliance Docket Facilities.

Date of Government Version: 06/02/2016	Source: Environmental Protection Agency
Date Data Arrived at EDR: 06/03/2016	Telephone: 202-564-0527
Date Made Active in Reports: 09/02/2016	Last EDR Contact: 05/24/2017
Number of Days to Update: 91	Next Scheduled EDR Contact: 09/11/2017
	Data Release Frequency: Varies

## FUELS PROGRAM: EPA Fuels Program Registered Listing

This listing includes facilities that are registered under the Part 80 (Code of Federal Regulations) EPA Fuels Programs. All companies now are required to submit new and updated registrations.

Date of Government Version: 02/22/2017	Source: EPA
Date Data Arrived at EDR: 02/22/2017	Telephone: 800-385-6164
Date Made Active in Reports: 05/12/2017	Last EDR Contact: 05/24/2017
Number of Days to Update: 79	Next Scheduled EDR Contact: 09/04/2017
	Data Release Frequency: Quarterly

## CA BOND EXP. PLAN: Bond Expenditure Plan

Department of Health Services developed a site-specific expenditure plan as the basis for an appropriation of Hazardous Substance Cleanup Bond Act funds. It is not updated.

Date of Government Version: 01/01/1989	Source: Department of Health Services
Date Data Arrived at EDR: 07/27/1994	Telephone: 916-255-2118
Date Made Active in Reports: 08/02/1994	Last EDR Contact: 05/31/1994
Number of Days to Update: 6	Next Scheduled EDR Contact: N/A
	Data Release Frequency: No Update Planned

## CORTESE: "Cortese" Hazardous Waste & Substances Sites List

The sites for the list are designated by the State Water Resource Control Board (LUST), the Integrated Waste Board (SWF/LS), and the Department of Toxic Substances Control (Cal-Sites).

Date of Government Version: 12/28/2016	Source: CAL EPA/Office of Emergency Information
Date Data Arrived at EDR: 12/28/2016	Telephone: 916-323-3400
Date Made Active in Reports: 03/02/2017	Last EDR Contact: 06/28/2017
Number of Days to Update: 64	Next Scheduled EDR Contact: 10/09/2017
	Data Release Frequency: Quarterly

## DRYCLEANERS: Cleaner Facilities

A list of drycleaner related facilities that have EPA ID numbers. These are facilities with certain SIC codes: power laundries, family and commercial; garment pressing and cleaner's agents; linen supply; coin-operated laundries and cleaning; drycleaning plants, except rugs; carpet and upholster cleaning; industrial launderers; laundry and garment services.

Date of Government Version: 03/09/2017	Source: Department of Toxic Substance Control
Date Data Arrived at EDR: 04/11/2017	Telephone: 916-327-4498
Date Made Active in Reports: 05/23/2017	Last EDR Contact: 06/02/2017
Number of Days to Update: 42	Next Scheduled EDR Contact: 09/18/2017
	Data Release Frequency: Annually

## EMI: Emissions Inventory Data

Toxics and criteria pollutant emissions data collected by the ARB and local air pollution agencies.

Date of Government Version: 12/31/2014	Source: California Air Resources Board
Date Data Arrived at EDR: 09/23/2016	Telephone: 916-322-2990
Date Made Active in Reports: 10/24/2016	Last EDR Contact: 06/23/2017
Number of Days to Update: 31	Next Scheduled EDR Contact: 10/02/2017
	Data Release Frequency: Varies

# GOVERNMENT RECORDS SEARCHED / DATA CURRENCY TRACKING

## ENF: Enforcement Action Listing

A listing of Water Board Enforcement Actions. Formal is everything except Oral/Verbal Communication, Notice of Violation, Expedited Payment Letter, and Staff Enforcement Letter.

Date of Government Version: 01/23/2017	Source: State Water Resources Control Board
Date Data Arrived at EDR: 01/27/2017	Telephone: 916-445-9379
Date Made Active in Reports: 05/25/2017	Last EDR Contact: 04/24/2017
Number of Days to Update: 118	Next Scheduled EDR Contact: 08/07/2017
	Data Release Frequency: Varies

## Financial Assurance 1: Financial Assurance Information Listing

Financial Assurance information

Date of Government Version: 04/25/2016	Source: Department of Toxic Substances Control
Date Data Arrived at EDR: 04/29/2016	Telephone: 916-255-3628
Date Made Active in Reports: 06/21/2016	Last EDR Contact: 06/02/2017
Number of Days to Update: 53	Next Scheduled EDR Contact: 08/07/2017
	Data Release Frequency: Varies

## Financial Assurance 2: Financial Assurance Information Listing

A listing of financial assurance information for solid waste facilities. Financial assurance is intended to ensure that resources are available to pay for the cost of closure, post-closure care, and corrective measures if the owner or operator of a regulated facility is unable or unwilling to pay.

Date of Government Version: 02/14/2017	Source: California Integrated Waste Management Board
Date Data Arrived at EDR: 02/17/2017	Telephone: 916-341-6066
Date Made Active in Reports: 05/25/2017	Last EDR Contact: 05/15/2017
Number of Days to Update: 97	Next Scheduled EDR Contact: 08/28/2017
	Data Release Frequency: Varies

## HAZNET: Facility and Manifest Data

Facility and Manifest Data. The data is extracted from the copies of hazardous waste manifests received each year by the DTSC. The annual volume of manifests is typically 700,000 - 1,000,000 annually, representing approximately 350,000 - 500,000 shipments. Data are from the manifests submitted without correction, and therefore many contain some invalid values for data elements such as generator ID, TSD ID, waste category, and disposal method. This database begins with calendar year 1993.

Date of Government Version: 12/31/2015	Source: California Environmental Protection Agency
Date Data Arrived at EDR: 10/12/2016	Telephone: 916-255-1136
Date Made Active in Reports: 12/15/2016	Last EDR Contact: 04/14/2017
Number of Days to Update: 64	Next Scheduled EDR Contact: 07/24/2017
	Data Release Frequency: Annually

## ICE: ICE

Contains data pertaining to the Permitted Facilities with Inspections / Enforcements sites tracked in Envirositor.

Date of Government Version: 11/21/2016	Source: Department of Toxic Substances Control
Date Data Arrived at EDR: 11/22/2016	Telephone: 877-786-9427
Date Made Active in Reports: 01/23/2017	Last EDR Contact: 05/24/2017
Number of Days to Update: 62	Next Scheduled EDR Contact: 09/04/2017
	Data Release Frequency: Quarterly

## HIST CORTESE: Hazardous Waste & Substance Site List

The sites for the list are designated by the State Water Resource Control Board [LUST], the Integrated Waste Board [SWF/LS], and the Department of Toxic Substances Control [CALSITES]. This listing is no longer updated by the state agency.

Date of Government Version: 04/01/2001	Source: Department of Toxic Substances Control
Date Data Arrived at EDR: 01/22/2009	Telephone: 916-323-3400
Date Made Active in Reports: 04/08/2009	Last EDR Contact: 01/22/2009
Number of Days to Update: 76	Next Scheduled EDR Contact: N/A
	Data Release Frequency: No Update Planned

# GOVERNMENT RECORDS SEARCHED / DATA CURRENCY TRACKING

## HWP: EnviroStor Permitted Facilities Listing

Detailed information on permitted hazardous waste facilities and corrective action ("cleanups") tracked in EnviroStor.

Date of Government Version: 11/21/2016	Source: Department of Toxic Substances Control
Date Data Arrived at EDR: 11/22/2016	Telephone: 916-323-3400
Date Made Active in Reports: 01/23/2017	Last EDR Contact: 05/24/2017
Number of Days to Update: 62	Next Scheduled EDR Contact: 09/04/2017
	Data Release Frequency: Quarterly

## HWT: Registered Hazardous Waste Transporter Database

A listing of hazardous waste transporters. In California, unless specifically exempted, it is unlawful for any person to transport hazardous wastes unless the person holds a valid registration issued by DTSC. A hazardous waste transporter registration is valid for one year and is assigned a unique registration number.

Date of Government Version: 04/11/2017	Source: Department of Toxic Substances Control
Date Data Arrived at EDR: 04/13/2017	Telephone: 916-440-7145
Date Made Active in Reports: 04/26/2017	Last EDR Contact: 04/13/2017
Number of Days to Update: 13	Next Scheduled EDR Contact: 07/24/2017
	Data Release Frequency: Quarterly

## MINES: Mines Site Location Listing

A listing of mine site locations from the Office of Mine Reclamation.

Date of Government Version: 09/12/2016	Source: Department of Conservation
Date Data Arrived at EDR: 09/14/2016	Telephone: 916-322-1080
Date Made Active in Reports: 10/14/2016	Last EDR Contact: 06/14/2017
Number of Days to Update: 30	Next Scheduled EDR Contact: 09/25/2017
	Data Release Frequency: Varies

## MWMP: Medical Waste Management Program Listing

The Medical Waste Management Program (MWMP) ensures the proper handling and disposal of medical waste by permitting and inspecting medical waste Offsite Treatment Facilities (PDF) and Transfer Stations (PDF) throughout the state. MWMP also oversees all Medical Waste Transporters.

Date of Government Version: 12/02/2016	Source: Department of Public Health
Date Data Arrived at EDR: 12/06/2016	Telephone: 916-558-1784
Date Made Active in Reports: 03/02/2017	Last EDR Contact: 06/06/2017
Number of Days to Update: 86	Next Scheduled EDR Contact: 09/18/2017
	Data Release Frequency: Varies

## NPDES: NPDES Permits Listing

A listing of NPDES permits, including stormwater.

Date of Government Version: 11/14/2016	Source: State Water Resources Control Board
Date Data Arrived at EDR: 11/15/2016	Telephone: 916-445-9379
Date Made Active in Reports: 03/02/2017	Last EDR Contact: 05/17/2017
Number of Days to Update: 107	Next Scheduled EDR Contact: 08/28/2017
	Data Release Frequency: Quarterly

## PEST LIC: Pesticide Regulation Licenses Listing

A listing of licenses and certificates issued by the Department of Pesticide Regulation. The DPR issues licenses and/or certificates to: Persons and businesses that apply or sell pesticides; Pest control dealers and brokers; Persons who advise on agricultural pesticide applications.

Date of Government Version: 12/06/2016	Source: Department of Pesticide Regulation
Date Data Arrived at EDR: 12/06/2016	Telephone: 916-445-4038
Date Made Active in Reports: 03/03/2017	Last EDR Contact: 06/07/2017
Number of Days to Update: 87	Next Scheduled EDR Contact: 09/18/2017
	Data Release Frequency: Quarterly

# GOVERNMENT RECORDS SEARCHED / DATA CURRENCY TRACKING

## PROC: Certified Processors Database

A listing of certified processors.

Date of Government Version: 03/13/2017  
Date Data Arrived at EDR: 03/14/2017  
Date Made Active in Reports: 05/03/2017  
Number of Days to Update: 50

Source: Department of Conservation  
Telephone: 916-323-3836  
Last EDR Contact: 06/14/2017  
Next Scheduled EDR Contact: 09/25/2017  
Data Release Frequency: Quarterly

## NOTIFY 65: Proposition 65 Records

Listings of all Proposition 65 incidents reported to counties by the State Water Resources Control Board and the Regional Water Quality Control Board. This database is no longer updated by the reporting agency.

Date of Government Version: 12/16/2016  
Date Data Arrived at EDR: 12/22/2016  
Date Made Active in Reports: 03/02/2017  
Number of Days to Update: 70

Source: State Water Resources Control Board  
Telephone: 916-445-3846  
Last EDR Contact: 06/16/2017  
Next Scheduled EDR Contact: 10/02/2017  
Data Release Frequency: No Update Planned

## UIC: UIC Listing

A listing of wells identified as underground injection wells, in the California Oil and Gas Wells database.

Date of Government Version: 01/20/2017  
Date Data Arrived at EDR: 03/14/2017  
Date Made Active in Reports: 05/03/2017  
Number of Days to Update: 50

Source: Department of Conservation  
Telephone: 916-445-2408  
Last EDR Contact: 06/14/2017  
Next Scheduled EDR Contact: 09/25/2017  
Data Release Frequency: Varies

## WASTEWATER PITS: Oil Wastewater Pits Listing

Water officials discovered that oil producers have been dumping chemical-laden wastewater into hundreds of unlined pits that are operating without proper permits. Inspections completed by the Central Valley Regional Water Quality Control Board revealed the existence of previously unidentified waste sites. The water board's review found that more than one-third of the region's active disposal pits are operating without permission.

Date of Government Version: 04/15/2015  
Date Data Arrived at EDR: 04/17/2015  
Date Made Active in Reports: 06/23/2015  
Number of Days to Update: 67

Source: RWQCB, Central Valley Region  
Telephone: 559-445-5577  
Last EDR Contact: 04/14/2017  
Next Scheduled EDR Contact: 07/24/2017  
Data Release Frequency: Varies

## WDS: Waste Discharge System

Sites which have been issued waste discharge requirements.

Date of Government Version: 06/19/2007  
Date Data Arrived at EDR: 06/20/2007  
Date Made Active in Reports: 06/29/2007  
Number of Days to Update: 9

Source: State Water Resources Control Board  
Telephone: 916-341-5227  
Last EDR Contact: 05/22/2017  
Next Scheduled EDR Contact: 09/04/2017  
Data Release Frequency: Quarterly

## WIP: Well Investigation Program Case List

Well Investigation Program case in the San Gabriel and San Fernando Valley area.

Date of Government Version: 07/03/2009  
Date Data Arrived at EDR: 07/21/2009  
Date Made Active in Reports: 08/03/2009  
Number of Days to Update: 13

Source: Los Angeles Water Quality Control Board  
Telephone: 213-576-6726  
Last EDR Contact: 06/27/2017  
Next Scheduled EDR Contact: 10/09/2017  
Data Release Frequency: Varies



# GOVERNMENT RECORDS SEARCHED / DATA CURRENCY TRACKING

## EDR HIGH RISK HISTORICAL RECORDS

### ***EDR Exclusive Records***

#### EDR MGP: EDR Proprietary Manufactured Gas Plants

The EDR Proprietary Manufactured Gas Plant Database includes records of coal gas plants (manufactured gas plants) compiled by EDR's researchers. Manufactured gas sites were used in the United States from the 1800's to 1950's to produce a gas that could be distributed and used as fuel. These plants used whale oil, rosin, coal, or a mixture of coal, oil, and water that also produced a significant amount of waste. Many of the byproducts of the gas production, such as coal tar (oily waste containing volatile and non-volatile chemicals), sludges, oils and other compounds are potentially hazardous to human health and the environment. The byproduct from this process was frequently disposed of directly at the plant site and can remain or spread slowly, serving as a continuous source of soil and groundwater contamination.

Date of Government Version: N/A  
Date Data Arrived at EDR: N/A  
Date Made Active in Reports: N/A  
Number of Days to Update: N/A

Source: EDR, Inc.  
Telephone: N/A  
Last EDR Contact: N/A  
Next Scheduled EDR Contact: N/A  
Data Release Frequency: No Update Planned

#### EDR Hist Auto: EDR Exclusive Historic Gas Stations

EDR has searched selected national collections of business directories and has collected listings of potential gas station/filling station/service station sites that were available to EDR researchers. EDR's review was limited to those categories of sources that might, in EDR's opinion, include gas station/filling station/service station establishments. The categories reviewed included, but were not limited to gas, gas station, gasoline station, filling station, auto, automobile repair, auto service station, service station, etc. This database falls within a category of information EDR classifies as "High Risk Historical Records", or HRHR. EDR's HRHR effort presents unique and sometimes proprietary data about past sites and operations that typically create environmental concerns, but may not show up in current government records searches.

Date of Government Version: N/A  
Date Data Arrived at EDR: N/A  
Date Made Active in Reports: N/A  
Number of Days to Update: N/A

Source: EDR, Inc.  
Telephone: N/A  
Last EDR Contact: N/A  
Next Scheduled EDR Contact: N/A  
Data Release Frequency: Varies

#### EDR Hist Cleaner: EDR Exclusive Historic Dry Cleaners

EDR has searched selected national collections of business directories and has collected listings of potential dry cleaner sites that were available to EDR researchers. EDR's review was limited to those categories of sources that might, in EDR's opinion, include dry cleaning establishments. The categories reviewed included, but were not limited to dry cleaners, cleaners, laundry, laundromat, cleaning/laundry, wash & dry etc. This database falls within a category of information EDR classifies as "High Risk Historical Records", or HRHR. EDR's HRHR effort presents unique and sometimes proprietary data about past sites and operations that typically create environmental concerns, but may not show up in current government records searches.

Date of Government Version: N/A  
Date Data Arrived at EDR: N/A  
Date Made Active in Reports: N/A  
Number of Days to Update: N/A

Source: EDR, Inc.  
Telephone: N/A  
Last EDR Contact: N/A  
Next Scheduled EDR Contact: N/A  
Data Release Frequency: Varies

## EDR RECOVERED GOVERNMENT ARCHIVES

### ***Exclusive Recovered Govt. Archives***

#### RGA LF: Recovered Government Archive Solid Waste Facilities List

The EDR Recovered Government Archive Landfill database provides a list of landfills derived from historical databases and includes many records that no longer appear in current government lists. Compiled from Records formerly available from the Department of Resources Recycling and Recovery in California.

# GOVERNMENT RECORDS SEARCHED / DATA CURRENCY TRACKING

Date of Government Version: N/A  
Date Data Arrived at EDR: 07/01/2013  
Date Made Active in Reports: 01/13/2014  
Number of Days to Update: 196

Source: Department of Resources Recycling and Recovery  
Telephone: N/A  
Last EDR Contact: 06/01/2012  
Next Scheduled EDR Contact: N/A  
Data Release Frequency: Varies

## RGA LUST: Recovered Government Archive Leaking Underground Storage Tank

The EDR Recovered Government Archive Leaking Underground Storage Tank database provides a list of LUST incidents derived from historical databases and includes many records that no longer appear in current government lists. Compiled from Records formerly available from the State Water Resources Control Board in California.

Date of Government Version: N/A  
Date Data Arrived at EDR: 07/01/2013  
Date Made Active in Reports: 12/30/2013  
Number of Days to Update: 182

Source: State Water Resources Control Board  
Telephone: N/A  
Last EDR Contact: 06/01/2012  
Next Scheduled EDR Contact: N/A  
Data Release Frequency: Varies

## COUNTY RECORDS

### ALAMEDA COUNTY:

#### Contaminated Sites

A listing of contaminated sites overseen by the Toxic Release Program (oil and groundwater contamination from chemical releases and spills) and the Leaking Underground Storage Tank Program (soil and ground water contamination from leaking petroleum USTs).

Date of Government Version: 04/10/2017  
Date Data Arrived at EDR: 04/11/2017  
Date Made Active in Reports: 05/12/2017  
Number of Days to Update: 31

Source: Alameda County Environmental Health Services  
Telephone: 510-567-6700  
Last EDR Contact: 04/10/2017  
Next Scheduled EDR Contact: 07/24/2017  
Data Release Frequency: Semi-Annually

#### Underground Tanks

Underground storage tank sites located in Alameda county.

Date of Government Version: 04/10/2017  
Date Data Arrived at EDR: 04/11/2017  
Date Made Active in Reports: 05/02/2017  
Number of Days to Update: 21

Source: Alameda County Environmental Health Services  
Telephone: 510-567-6700  
Last EDR Contact: 04/10/2017  
Next Scheduled EDR Contact: 04/24/2047  
Data Release Frequency: Semi-Annually

### AMADOR COUNTY:

#### CUPA Facility List

Cupa Facility List

Date of Government Version: 03/06/2017  
Date Data Arrived at EDR: 03/08/2017  
Date Made Active in Reports: 04/14/2017  
Number of Days to Update: 37

Source: Amador County Environmental Health  
Telephone: 209-223-6439  
Last EDR Contact: 06/16/2017  
Next Scheduled EDR Contact: 09/18/2017  
Data Release Frequency: Varies

### BUTTE COUNTY:

#### CUPA Facility Listing

Cupa facility list.

# GOVERNMENT RECORDS SEARCHED / DATA CURRENCY TRACKING

Date of Government Version: 01/31/2017  
Date Data Arrived at EDR: 02/07/2017  
Date Made Active in Reports: 05/12/2017  
Number of Days to Update: 94

Source: Public Health Department  
Telephone: 530-538-7149  
Last EDR Contact: 04/10/2017  
Next Scheduled EDR Contact: 07/24/2017  
Data Release Frequency: No Update Planned

## CALVERAS COUNTY:

CUPA Facility Listing  
Cupa Facility Listing

Date of Government Version: 01/09/2017  
Date Data Arrived at EDR: 01/11/2017  
Date Made Active in Reports: 03/02/2017  
Number of Days to Update: 50

Source: Calveras County Environmental Health  
Telephone: 209-754-6399  
Last EDR Contact: 06/27/2017  
Next Scheduled EDR Contact: 10/09/2017  
Data Release Frequency: Quarterly

## COLUSA COUNTY:

CUPA Facility List  
Cupa facility list.

Date of Government Version: 02/23/2017  
Date Data Arrived at EDR: 02/24/2017  
Date Made Active in Reports: 05/12/2017  
Number of Days to Update: 77

Source: Health & Human Services  
Telephone: 530-458-0396  
Last EDR Contact: 06/02/2017  
Next Scheduled EDR Contact: 08/21/2017  
Data Release Frequency: Varies

## CONTRA COSTA COUNTY:

Site List

List includes sites from the underground tank, hazardous waste generator and business plan/2185 programs.

Date of Government Version: 11/17/2016  
Date Data Arrived at EDR: 11/22/2016  
Date Made Active in Reports: 01/26/2017  
Number of Days to Update: 65

Source: Contra Costa Health Services Department  
Telephone: 925-646-2286  
Last EDR Contact: 05/01/2017  
Next Scheduled EDR Contact: 08/14/2017  
Data Release Frequency: Semi-Annually

## DEL NORTE COUNTY:

CUPA Facility List  
Cupa Facility list

Date of Government Version: 01/31/2017  
Date Data Arrived at EDR: 02/03/2017  
Date Made Active in Reports: 04/14/2017  
Number of Days to Update: 70

Source: Del Norte County Environmental Health Division  
Telephone: 707-465-0426  
Last EDR Contact: 05/01/2017  
Next Scheduled EDR Contact: 08/14/2017  
Data Release Frequency: Varies

## EL DORADO COUNTY:

CUPA Facility List  
CUPA facility list.

# GOVERNMENT RECORDS SEARCHED / DATA CURRENCY TRACKING

Date of Government Version: 02/24/2017  
Date Data Arrived at EDR: 02/28/2017  
Date Made Active in Reports: 05/12/2017  
Number of Days to Update: 73

Source: El Dorado County Environmental Management Department  
Telephone: 530-621-6623  
Last EDR Contact: 05/01/2017  
Next Scheduled EDR Contact: 08/14/2017  
Data Release Frequency: Varies

## FRESNO COUNTY:

### CUPA Resources List

Certified Unified Program Agency. CUPA's are responsible for implementing a unified hazardous materials and hazardous waste management regulatory program. The agency provides oversight of businesses that deal with hazardous materials, operate underground storage tanks or aboveground storage tanks.

Date of Government Version: 04/06/2017  
Date Data Arrived at EDR: 04/07/2017  
Date Made Active in Reports: 05/17/2017  
Number of Days to Update: 40

Source: Dept. of Community Health  
Telephone: 559-445-3271  
Last EDR Contact: 06/29/2017  
Next Scheduled EDR Contact: 10/16/2017  
Data Release Frequency: Semi-Annually

## GLENN COUNTY:

### CUPA Facility List

Cupa facility list

Date of Government Version: 12/02/2016  
Date Data Arrived at EDR: 02/03/2017  
Date Made Active in Reports: 05/25/2017  
Number of Days to Update: 111

Source: Glenn County Air Pollution Control District  
Telephone: 830-934-6500  
Last EDR Contact: 04/24/2017  
Next Scheduled EDR Contact: 08/07/2017  
Data Release Frequency: Varies

## HUMBOLDT COUNTY:

### CUPA Facility List

CUPA facility list.

Date of Government Version: 03/20/2017  
Date Data Arrived at EDR: 03/21/2017  
Date Made Active in Reports: 05/17/2017  
Number of Days to Update: 57

Source: Humboldt County Environmental Health  
Telephone: N/A  
Last EDR Contact: 05/22/2017  
Next Scheduled EDR Contact: 09/04/2017  
Data Release Frequency: Varies

## IMPERIAL COUNTY:

### CUPA Facility List

Cupa facility list.

Date of Government Version: 01/23/2017  
Date Data Arrived at EDR: 01/25/2017  
Date Made Active in Reports: 03/02/2017  
Number of Days to Update: 36

Source: San Diego Border Field Office  
Telephone: 760-339-2777  
Last EDR Contact: 04/24/2017  
Next Scheduled EDR Contact: 08/07/2017  
Data Release Frequency: Varies

## INYO COUNTY:

# GOVERNMENT RECORDS SEARCHED / DATA CURRENCY TRACKING

## CUPA Facility List

Cupa facility list.

Date of Government Version: 03/09/2017  
Date Data Arrived at EDR: 03/09/2017  
Date Made Active in Reports: 05/25/2017  
Number of Days to Update: 77

Source: Inyo County Environmental Health Services  
Telephone: 760-878-0238  
Last EDR Contact: 06/02/2017  
Next Scheduled EDR Contact: 09/04/2017  
Data Release Frequency: Varies

## KERN COUNTY:

### Underground Storage Tank Sites & Tank Listing Kern County Sites and Tanks Listing.

Date of Government Version: 02/07/2017  
Date Data Arrived at EDR: 02/10/2017  
Date Made Active in Reports: 05/02/2017  
Number of Days to Update: 81

Source: Kern County Environment Health Services Department  
Telephone: 661-862-8700  
Last EDR Contact: 05/05/2017  
Next Scheduled EDR Contact: 08/21/2017  
Data Release Frequency: Quarterly

## KINGS COUNTY:

### CUPA Facility List

A listing of sites included in the county's Certified Unified Program Agency database. California's Secretary for Environmental Protection established the unified hazardous materials and hazardous waste regulatory program as required by chapter 6.11 of the California Health and Safety Code. The Unified Program consolidates the administration, permits, inspections, and enforcement activities.

Date of Government Version: 03/06/2017  
Date Data Arrived at EDR: 03/07/2017  
Date Made Active in Reports: 05/17/2017  
Number of Days to Update: 71

Source: Kings County Department of Public Health  
Telephone: 559-584-1411  
Last EDR Contact: 05/22/2017  
Next Scheduled EDR Contact: 09/04/2017  
Data Release Frequency: Varies

## LAKE COUNTY:

### CUPA Facility List

Cupa facility list

Date of Government Version: 01/18/2017  
Date Data Arrived at EDR: 01/20/2017  
Date Made Active in Reports: 03/02/2017  
Number of Days to Update: 41

Source: Lake County Environmental Health  
Telephone: 707-263-1164  
Last EDR Contact: 04/17/2017  
Next Scheduled EDR Contact: 07/31/2017  
Data Release Frequency: Varies

## LASSEN COUNTY:

### CUPA Facility List

Cupa facility list

Date of Government Version: 11/30/2016  
Date Data Arrived at EDR: 02/03/2017  
Date Made Active in Reports: 05/25/2017  
Number of Days to Update: 111

Source: Lassen County Environmental Health  
Telephone: 530-251-8528  
Last EDR Contact: 11/30/2017  
Next Scheduled EDR Contact: 08/07/2017  
Data Release Frequency: Varies

## LOS ANGELES COUNTY:

# GOVERNMENT RECORDS SEARCHED / DATA CURRENCY TRACKING

## San Gabriel Valley Areas of Concern

San Gabriel Valley areas where VOC contamination is at or above the MCL as designated by region 9 EPA office.

Date of Government Version: 03/30/2009  
Date Data Arrived at EDR: 03/31/2009  
Date Made Active in Reports: 10/23/2009  
Number of Days to Update: 206

Source: EPA Region 9  
Telephone: 415-972-3178  
Last EDR Contact: 06/16/2017  
Next Scheduled EDR Contact: 10/02/2017  
Data Release Frequency: No Update Planned

## HMS: Street Number List

Industrial Waste and Underground Storage Tank Sites.

Date of Government Version: 11/14/2016  
Date Data Arrived at EDR: 11/18/2016  
Date Made Active in Reports: 01/23/2017  
Number of Days to Update: 66

Source: Department of Public Works  
Telephone: 626-458-3517  
Last EDR Contact: 04/10/2017  
Next Scheduled EDR Contact: 07/24/2017  
Data Release Frequency: Semi-Annually

## List of Solid Waste Facilities

Solid Waste Facilities in Los Angeles County.

Date of Government Version: 04/17/2017  
Date Data Arrived at EDR: 04/18/2017  
Date Made Active in Reports: 05/02/2017  
Number of Days to Update: 14

Source: La County Department of Public Works  
Telephone: 818-458-5185  
Last EDR Contact: 04/18/2017  
Next Scheduled EDR Contact: 07/31/2017  
Data Release Frequency: Varies

## City of Los Angeles Landfills

Landfills owned and maintained by the City of Los Angeles.

Date of Government Version: 01/01/2016  
Date Data Arrived at EDR: 01/26/2016  
Date Made Active in Reports: 03/22/2016  
Number of Days to Update: 56

Source: Engineering & Construction Division  
Telephone: 213-473-7869  
Last EDR Contact: 04/17/2017  
Next Scheduled EDR Contact: 07/31/2017  
Data Release Frequency: Varies

## Site Mitigation List

Industrial sites that have had some sort of spill or complaint.

Date of Government Version: 03/29/2016  
Date Data Arrived at EDR: 04/06/2016  
Date Made Active in Reports: 06/13/2016  
Number of Days to Update: 68

Source: Community Health Services  
Telephone: 323-890-7806  
Last EDR Contact: 04/17/2017  
Next Scheduled EDR Contact: 07/31/2017  
Data Release Frequency: Annually

## City of El Segundo Underground Storage Tank

Underground storage tank sites located in El Segundo city.

Date of Government Version: 01/17/2017  
Date Data Arrived at EDR: 01/18/2017  
Date Made Active in Reports: 05/10/2017  
Number of Days to Update: 112

Source: City of El Segundo Fire Department  
Telephone: 310-524-2236  
Last EDR Contact: 04/17/2017  
Next Scheduled EDR Contact: 07/31/2017  
Data Release Frequency: Semi-Annually

## City of Long Beach Underground Storage Tank

Underground storage tank sites located in the city of Long Beach.

Date of Government Version: 03/09/2017  
Date Data Arrived at EDR: 03/10/2017  
Date Made Active in Reports: 05/03/2017  
Number of Days to Update: 54

Source: City of Long Beach Fire Department  
Telephone: 562-570-2563  
Last EDR Contact: 04/24/2017  
Next Scheduled EDR Contact: 08/07/2017  
Data Release Frequency: Annually

# GOVERNMENT RECORDS SEARCHED / DATA CURRENCY TRACKING

## City of Torrance Underground Storage Tank

Underground storage tank sites located in the city of Torrance.

Date of Government Version: 01/10/2017  
Date Data Arrived at EDR: 01/13/2017  
Date Made Active in Reports: 05/03/2017  
Number of Days to Update: 110

Source: City of Torrance Fire Department  
Telephone: 310-618-2973  
Last EDR Contact: 04/10/2017  
Next Scheduled EDR Contact: 07/24/2017  
Data Release Frequency: Semi-Annually

## MADERA COUNTY:

### CUPA Facility List

A listing of sites included in the county's Certified Unified Program Agency database. California's Secretary for Environmental Protection established the unified hazardous materials and hazardous waste regulatory program as required by chapter 6.11 of the California Health and Safety Code. The Unified Program consolidates the administration, permits, inspections, and enforcement activities.

Date of Government Version: 03/03/2017  
Date Data Arrived at EDR: 03/07/2017  
Date Made Active in Reports: 05/17/2017  
Number of Days to Update: 71

Source: Madera County Environmental Health  
Telephone: 559-675-7823  
Last EDR Contact: 05/22/2017  
Next Scheduled EDR Contact: 09/04/2017  
Data Release Frequency: Varies

## MARIN COUNTY:

### Underground Storage Tank Sites

Currently permitted USTs in Marin County.

Date of Government Version: 03/31/2017  
Date Data Arrived at EDR: 04/06/2017  
Date Made Active in Reports: 05/03/2017  
Number of Days to Update: 27

Source: Public Works Department Waste Management  
Telephone: 415-473-6647  
Last EDR Contact: 06/29/2017  
Next Scheduled EDR Contact: 10/16/2017  
Data Release Frequency: Semi-Annually

## MERCED COUNTY:

### CUPA Facility List

CUPA facility list.

Date of Government Version: 02/22/2017  
Date Data Arrived at EDR: 02/23/2017  
Date Made Active in Reports: 05/17/2017  
Number of Days to Update: 83

Source: Merced County Environmental Health  
Telephone: 209-381-1094  
Last EDR Contact: 06/29/2017  
Next Scheduled EDR Contact: 09/04/2017  
Data Release Frequency: Varies

## MONO COUNTY:

### CUPA Facility List

CUPA Facility List

Date of Government Version: 02/21/2017  
Date Data Arrived at EDR: 03/02/2017  
Date Made Active in Reports: 05/17/2017  
Number of Days to Update: 76

Source: Mono County Health Department  
Telephone: 760-932-5580  
Last EDR Contact: 05/24/2017  
Next Scheduled EDR Contact: 09/11/2017  
Data Release Frequency: Varies

## MONTEREY COUNTY:

# GOVERNMENT RECORDS SEARCHED / DATA CURRENCY TRACKING

## CUPA Facility Listing

CUPA Program listing from the Environmental Health Division.

Date of Government Version: 06/24/2016  
Date Data Arrived at EDR: 06/27/2016  
Date Made Active in Reports: 08/09/2016  
Number of Days to Update: 43

Source: Monterey County Health Department  
Telephone: 831-796-1297  
Last EDR Contact: 05/22/2017  
Next Scheduled EDR Contact: 09/04/2017  
Data Release Frequency: Varies

## NAPA COUNTY:

### Sites With Reported Contamination

A listing of leaking underground storage tank sites located in Napa county.

Date of Government Version: 01/09/2017  
Date Data Arrived at EDR: 01/11/2017  
Date Made Active in Reports: 03/02/2017  
Number of Days to Update: 50

Source: Napa County Department of Environmental Management  
Telephone: 707-253-4269  
Last EDR Contact: 05/24/2017  
Next Scheduled EDR Contact: 09/11/2017  
Data Release Frequency: No Update Planned

### Closed and Operating Underground Storage Tank Sites

Underground storage tank sites located in Napa county.

Date of Government Version: 03/15/2017  
Date Data Arrived at EDR: 03/16/2017  
Date Made Active in Reports: 05/09/2017  
Number of Days to Update: 54

Source: Napa County Department of Environmental Management  
Telephone: 707-253-4269  
Last EDR Contact: 05/24/2017  
Next Scheduled EDR Contact: 09/11/2017  
Data Release Frequency: No Update Planned

## NEVADA COUNTY:

### CUPA Facility List

CUPA facility list.

Date of Government Version: 02/09/2017  
Date Data Arrived at EDR: 02/10/2017  
Date Made Active in Reports: 05/17/2017  
Number of Days to Update: 96

Source: Community Development Agency  
Telephone: 530-265-1467  
Last EDR Contact: 05/01/2017  
Next Scheduled EDR Contact: 08/14/2017  
Data Release Frequency: Varies

## ORANGE COUNTY:

### List of Industrial Site Cleanups

Petroleum and non-petroleum spills.

Date of Government Version: 02/06/2017  
Date Data Arrived at EDR: 02/10/2017  
Date Made Active in Reports: 04/21/2017  
Number of Days to Update: 70

Source: Health Care Agency  
Telephone: 714-834-3446  
Last EDR Contact: 05/08/2017  
Next Scheduled EDR Contact: 08/21/2017  
Data Release Frequency: Annually

### List of Underground Storage Tank Cleanups

Orange County Underground Storage Tank Cleanups (LUST).

Date of Government Version: 11/04/2016  
Date Data Arrived at EDR: 11/11/2016  
Date Made Active in Reports: 01/23/2017  
Number of Days to Update: 73

Source: Health Care Agency  
Telephone: 714-834-3446  
Last EDR Contact: 05/08/2017  
Next Scheduled EDR Contact: 08/21/2017  
Data Release Frequency: Quarterly



# GOVERNMENT RECORDS SEARCHED / DATA CURRENCY TRACKING

## List of Underground Storage Tank Facilities

Orange County Underground Storage Tank Facilities (UST).

Date of Government Version: 02/06/2017	Source: Health Care Agency
Date Data Arrived at EDR: 02/07/2017	Telephone: 714-834-3446
Date Made Active in Reports: 05/03/2017	Last EDR Contact: 05/09/2017
Number of Days to Update: 85	Next Scheduled EDR Contact: 08/21/2017
	Data Release Frequency: Quarterly

## PLACER COUNTY:

### Master List of Facilities

List includes aboveground tanks, underground tanks and cleanup sites.

Date of Government Version: 09/02/2016	Source: Placer County Health and Human Services
Date Data Arrived at EDR: 09/06/2016	Telephone: 530-745-2363
Date Made Active in Reports: 10/14/2016	Last EDR Contact: 06/02/2017
Number of Days to Update: 38	Next Scheduled EDR Contact: 09/18/2017
	Data Release Frequency: Semi-Annually

## PLUMAS COUNTY:

### CUPA Facility List

Plumas County CUPA Program facilities.

Date of Government Version: 01/31/2017	Source: Plumas County Environmental Health
Date Data Arrived at EDR: 02/03/2017	Telephone: 530-283-6355
Date Made Active in Reports: 05/25/2017	Last EDR Contact: 06/29/2017
Number of Days to Update: 111	Next Scheduled EDR Contact: 08/07/2017
	Data Release Frequency: Varies

## RIVERSIDE COUNTY:

### Listing of Underground Tank Cleanup Sites

Riverside County Underground Storage Tank Cleanup Sites (LUST).

Date of Government Version: 04/18/2017	Source: Department of Environmental Health
Date Data Arrived at EDR: 04/20/2017	Telephone: 951-358-5055
Date Made Active in Reports: 04/21/2017	Last EDR Contact: 06/19/2017
Number of Days to Update: 1	Next Scheduled EDR Contact: 10/02/2017
	Data Release Frequency: Quarterly

### Underground Storage Tank Tank List

Underground storage tank sites located in Riverside county.

Date of Government Version: 01/19/2017	Source: Department of Environmental Health
Date Data Arrived at EDR: 01/25/2017	Telephone: 951-358-5055
Date Made Active in Reports: 05/03/2017	Last EDR Contact: 06/19/2017
Number of Days to Update: 98	Next Scheduled EDR Contact: 10/02/2017
	Data Release Frequency: Quarterly

## SACRAMENTO COUNTY:

### Toxic Site Clean-Up List

List of sites where unauthorized releases of potentially hazardous materials have occurred.

# GOVERNMENT RECORDS SEARCHED / DATA CURRENCY TRACKING

Date of Government Version: 11/07/2016  
Date Data Arrived at EDR: 01/05/2017  
Date Made Active in Reports: 03/02/2017  
Number of Days to Update: 56

Source: Sacramento County Environmental Management  
Telephone: 916-875-8406  
Last EDR Contact: 04/04/2017  
Next Scheduled EDR Contact: 07/17/2017  
Data Release Frequency: Quarterly

## Master Hazardous Materials Facility List

Any business that has hazardous materials on site - hazardous material storage sites, underground storage tanks, waste generators.

Date of Government Version: 11/08/2016  
Date Data Arrived at EDR: 01/05/2017  
Date Made Active in Reports: 03/02/2017  
Number of Days to Update: 56

Source: Sacramento County Environmental Management  
Telephone: 916-875-8406  
Last EDR Contact: 04/04/2017  
Next Scheduled EDR Contact: 07/17/2017  
Data Release Frequency: Quarterly

## SAN BENITO COUNTY:

### CUPA Facility List

Cupa facility list

Date of Government Version: 11/30/2016  
Date Data Arrived at EDR: 02/09/2017  
Date Made Active in Reports: 05/25/2017  
Number of Days to Update: 105

Source: San Benito County Environmental Health  
Telephone: N/A  
Last EDR Contact: 05/05/2017  
Next Scheduled EDR Contact: 08/21/2017  
Data Release Frequency: Varies

## SAN BERNARDINO COUNTY:

### Hazardous Material Permits

This listing includes underground storage tanks, medical waste handlers/generators, hazardous materials handlers, hazardous waste generators, and waste oil generators/handlers.

Date of Government Version: 12/09/2016  
Date Data Arrived at EDR: 12/13/2016  
Date Made Active in Reports: 03/03/2017  
Number of Days to Update: 80

Source: San Bernardino County Fire Department Hazardous Materials Division  
Telephone: 909-387-3041  
Last EDR Contact: 05/08/2017  
Next Scheduled EDR Contact: 08/21/2017  
Data Release Frequency: Quarterly

## SAN DIEGO COUNTY:

### Hazardous Materials Management Division Database

The database includes: HE58 - This report contains the business name, site address, business phone number, establishment 'H' permit number, type of permit, and the business status. HE17 - In addition to providing the same information provided in the HE58 listing, HE17 provides inspection dates, violations received by the establishment, hazardous waste generated, the quantity, method of storage, treatment/disposal of waste and the hauler, and information on underground storage tanks. Unauthorized Release List - Includes a summary of environmental contamination cases in San Diego County (underground tank cases, non-tank cases, groundwater contamination, and soil contamination are included.)

Date of Government Version: 10/05/2016  
Date Data Arrived at EDR: 12/06/2016  
Date Made Active in Reports: 03/02/2017  
Number of Days to Update: 86

Source: Hazardous Materials Management Division  
Telephone: 619-338-2268  
Last EDR Contact: 06/07/2017  
Next Scheduled EDR Contact: 09/18/2017  
Data Release Frequency: Quarterly

# GOVERNMENT RECORDS SEARCHED / DATA CURRENCY TRACKING

## Solid Waste Facilities

San Diego County Solid Waste Facilities.

Date of Government Version: 10/31/2015  
Date Data Arrived at EDR: 11/07/2015  
Date Made Active in Reports: 01/04/2016  
Number of Days to Update: 58

Source: Department of Health Services  
Telephone: 619-338-2209  
Last EDR Contact: 04/24/2017  
Next Scheduled EDR Contact: 08/07/2017  
Data Release Frequency: Varies

## Environmental Case Listing

The listing contains all underground tank release cases and projects pertaining to properties contaminated with hazardous substances that are actively under review by the Site Assessment and Mitigation Program.

Date of Government Version: 03/23/2010  
Date Data Arrived at EDR: 06/15/2010  
Date Made Active in Reports: 07/09/2010  
Number of Days to Update: 24

Source: San Diego County Department of Environmental Health  
Telephone: 619-338-2371  
Last EDR Contact: 06/05/2017  
Next Scheduled EDR Contact: 09/18/2017  
Data Release Frequency: No Update Planned

## SAN FRANCISCO COUNTY:

### Local Oversight Facilities

A listing of leaking underground storage tank sites located in San Francisco county.

Date of Government Version: 09/19/2008  
Date Data Arrived at EDR: 09/19/2008  
Date Made Active in Reports: 09/29/2008  
Number of Days to Update: 10

Source: Department Of Public Health San Francisco County  
Telephone: 415-252-3920  
Last EDR Contact: 05/05/2017  
Next Scheduled EDR Contact: 08/21/2017  
Data Release Frequency: Quarterly

### Underground Storage Tank Information

Underground storage tank sites located in San Francisco county.

Date of Government Version: 02/28/2017  
Date Data Arrived at EDR: 03/02/2017  
Date Made Active in Reports: 05/03/2017  
Number of Days to Update: 62

Source: Department of Public Health  
Telephone: 415-252-3920  
Last EDR Contact: 05/05/2017  
Next Scheduled EDR Contact: 08/21/2017  
Data Release Frequency: Quarterly

## SAN JOAQUIN COUNTY:

### San Joaquin Co. UST

A listing of underground storage tank locations in San Joaquin county.

Date of Government Version: 03/21/2017  
Date Data Arrived at EDR: 03/23/2017  
Date Made Active in Reports: 05/09/2017  
Number of Days to Update: 47

Source: Environmental Health Department  
Telephone: N/A  
Last EDR Contact: 06/16/2017  
Next Scheduled EDR Contact: 10/02/2017  
Data Release Frequency: Semi-Annually

## SAN LUIS OBISPO COUNTY:

### CUPA Facility List

Cupa Facility List.

Date of Government Version: 02/21/2017  
Date Data Arrived at EDR: 02/21/2017  
Date Made Active in Reports: 05/23/2017  
Number of Days to Update: 91

Source: San Luis Obispo County Public Health Department  
Telephone: 805-781-5596  
Last EDR Contact: 06/02/2017  
Next Scheduled EDR Contact: 09/04/2017  
Data Release Frequency: Varies

## SAN MATEO COUNTY:

# GOVERNMENT RECORDS SEARCHED / DATA CURRENCY TRACKING

## Business Inventory

List includes Hazardous Materials Business Plan, hazardous waste generators, and underground storage tanks.

Date of Government Version: 03/15/2017  
Date Data Arrived at EDR: 04/07/2017  
Date Made Active in Reports: 05/10/2017  
Number of Days to Update: 33

Source: San Mateo County Environmental Health Services Division  
Telephone: 650-363-1921  
Last EDR Contact: 06/09/2017  
Next Scheduled EDR Contact: 09/25/2017  
Data Release Frequency: Annually

## Fuel Leak List

A listing of leaking underground storage tank sites located in San Mateo county.

Date of Government Version: 03/15/2017  
Date Data Arrived at EDR: 04/07/2017  
Date Made Active in Reports: 04/21/2017  
Number of Days to Update: 14

Source: San Mateo County Environmental Health Services Division  
Telephone: 650-363-1921  
Last EDR Contact: 06/09/2017  
Next Scheduled EDR Contact: 09/25/2017  
Data Release Frequency: Semi-Annually

## SANTA BARBARA COUNTY:

### CUPA Facility Listing

CUPA Program Listing from the Environmental Health Services division.

Date of Government Version: 09/08/2011  
Date Data Arrived at EDR: 09/09/2011  
Date Made Active in Reports: 10/07/2011  
Number of Days to Update: 28

Source: Santa Barbara County Public Health Department  
Telephone: 805-686-8167  
Last EDR Contact: 05/22/2017  
Next Scheduled EDR Contact: 09/04/2017  
Data Release Frequency: Varies

## SANTA CLARA COUNTY:

### Cupa Facility List

Cupa facility list

Date of Government Version: 02/22/2017  
Date Data Arrived at EDR: 02/23/2017  
Date Made Active in Reports: 05/23/2017  
Number of Days to Update: 89

Source: Department of Environmental Health  
Telephone: 408-918-1973  
Last EDR Contact: 05/22/2017  
Next Scheduled EDR Contact: 09/04/2017  
Data Release Frequency: Varies

### HIST LUST - Fuel Leak Site Activity Report

A listing of open and closed leaking underground storage tanks. This listing is no longer updated by the county. Leaking underground storage tanks are now handled by the Department of Environmental Health.

Date of Government Version: 03/29/2005  
Date Data Arrived at EDR: 03/30/2005  
Date Made Active in Reports: 04/21/2005  
Number of Days to Update: 22

Source: Santa Clara Valley Water District  
Telephone: 408-265-2600  
Last EDR Contact: 03/23/2009  
Next Scheduled EDR Contact: 06/22/2009  
Data Release Frequency: No Update Planned

### LOP Listing

A listing of leaking underground storage tanks located in Santa Clara county.

Date of Government Version: 03/03/2014  
Date Data Arrived at EDR: 03/05/2014  
Date Made Active in Reports: 03/18/2014  
Number of Days to Update: 13

Source: Department of Environmental Health  
Telephone: 408-918-3417  
Last EDR Contact: 05/24/2017  
Next Scheduled EDR Contact: 09/11/2017  
Data Release Frequency: Annually

# GOVERNMENT RECORDS SEARCHED / DATA CURRENCY TRACKING

## Hazardous Material Facilities

Hazardous material facilities, including underground storage tank sites.

Date of Government Version: 11/07/2016  
Date Data Arrived at EDR: 11/10/2016  
Date Made Active in Reports: 01/24/2017  
Number of Days to Update: 75

Source: City of San Jose Fire Department  
Telephone: 408-535-7694  
Last EDR Contact: 05/05/2017  
Next Scheduled EDR Contact: 08/21/2017  
Data Release Frequency: Annually

## SANTA CRUZ COUNTY:

### CUPA Facility List

CUPA facility listing.

Date of Government Version: 01/21/2017  
Date Data Arrived at EDR: 02/22/2017  
Date Made Active in Reports: 05/23/2017  
Number of Days to Update: 90

Source: Santa Cruz County Environmental Health  
Telephone: 831-464-2761  
Last EDR Contact: 05/22/2017  
Next Scheduled EDR Contact: 09/04/2017  
Data Release Frequency: Varies

## SHASTA COUNTY:

### CUPA Facility List

Cupa Facility List.

Date of Government Version: 03/14/2017  
Date Data Arrived at EDR: 03/17/2017  
Date Made Active in Reports: 05/23/2017  
Number of Days to Update: 67

Source: Shasta County Department of Resource Management  
Telephone: 530-225-5789  
Last EDR Contact: 05/22/2017  
Next Scheduled EDR Contact: 09/04/2017  
Data Release Frequency: Varies

## SOLANO COUNTY:

### Leaking Underground Storage Tanks

A listing of leaking underground storage tank sites located in Solano county.

Date of Government Version: 11/29/2016  
Date Data Arrived at EDR: 12/21/2016  
Date Made Active in Reports: 12/22/2016  
Number of Days to Update: 1

Source: Solano County Department of Environmental Management  
Telephone: 707-784-6770  
Last EDR Contact: 06/09/2017  
Next Scheduled EDR Contact: 09/25/2017  
Data Release Frequency: Quarterly

### Underground Storage Tanks

Underground storage tank sites located in Solano county.

Date of Government Version: 03/15/2017  
Date Data Arrived at EDR: 03/17/2017  
Date Made Active in Reports: 05/03/2017  
Number of Days to Update: 47

Source: Solano County Department of Environmental Management  
Telephone: 707-784-6770  
Last EDR Contact: 06/09/2017  
Next Scheduled EDR Contact: 09/25/2017  
Data Release Frequency: Quarterly

## SONOMA COUNTY:

### Cupa Facility List

Cupa Facility list

# GOVERNMENT RECORDS SEARCHED / DATA CURRENCY TRACKING

Date of Government Version: 03/01/2017  
Date Data Arrived at EDR: 03/30/2017  
Date Made Active in Reports: 05/23/2017  
Number of Days to Update: 54

Source: County of Sonoma Fire & Emergency Services Department  
Telephone: 707-565-1174  
Last EDR Contact: 06/21/2017  
Next Scheduled EDR Contact: 10/09/2017  
Data Release Frequency: Varies

## Leaking Underground Storage Tank Sites

A listing of leaking underground storage tank sites located in Sonoma county.

Date of Government Version: 01/04/2017  
Date Data Arrived at EDR: 01/06/2017  
Date Made Active in Reports: 03/02/2017  
Number of Days to Update: 55

Source: Department of Health Services  
Telephone: 707-565-6565  
Last EDR Contact: 06/21/2017  
Next Scheduled EDR Contact: 10/09/2017  
Data Release Frequency: Quarterly

## STANISLAUS COUNTY:

### CUPA Facility List

Cupa facility list

Date of Government Version: 01/20/2017  
Date Data Arrived at EDR: 01/24/2017  
Date Made Active in Reports: 05/18/2017  
Number of Days to Update: 114

Source: Stanislaus County Department of Environmental Protection  
Telephone: 209-525-6751  
Last EDR Contact: 11/30/2017  
Next Scheduled EDR Contact: 07/31/2017  
Data Release Frequency: Varies

## SUTTER COUNTY:

### Underground Storage Tanks

Underground storage tank sites located in Sutter county.

Date of Government Version: 12/02/2016  
Date Data Arrived at EDR: 12/06/2016  
Date Made Active in Reports: 01/10/2017  
Number of Days to Update: 35

Source: Sutter County Department of Agriculture  
Telephone: 530-822-7500  
Last EDR Contact: 06/02/2017  
Next Scheduled EDR Contact: 09/18/2017  
Data Release Frequency: Semi-Annually

## TEHAMA COUNTY:

### CUPA Facility List

Cupa facilities

Date of Government Version: 01/05/2017  
Date Data Arrived at EDR: 02/10/2017  
Date Made Active in Reports: 05/25/2017  
Number of Days to Update: 104

Source: Tehama County Department of Environmental Health  
Telephone: 530-527-8020  
Last EDR Contact: 05/05/2017  
Next Scheduled EDR Contact: 08/21/2017  
Data Release Frequency: Varies

## TRINITY COUNTY:

### CUPA Facility List

Cupa facility list

Date of Government Version: 01/23/2017  
Date Data Arrived at EDR: 01/25/2017  
Date Made Active in Reports: 05/18/2017  
Number of Days to Update: 113

Source: Department of Toxic Substances Control  
Telephone: 760-352-0381  
Last EDR Contact: 04/24/2017  
Next Scheduled EDR Contact: 08/07/2017  
Data Release Frequency: Varies

## TULARE COUNTY:

# GOVERNMENT RECORDS SEARCHED / DATA CURRENCY TRACKING

## CUPA Facility List

Cupa program facilities

Date of Government Version: 01/05/2017  
Date Data Arrived at EDR: 02/10/2017  
Date Made Active in Reports: 05/25/2017  
Number of Days to Update: 104

Source: Tulare County Environmental Health Services Division  
Telephone: 559-624-7400  
Last EDR Contact: 06/29/2017  
Next Scheduled EDR Contact: 08/21/2017  
Data Release Frequency: Varies

## TUOLUMNE COUNTY:

### CUPA Facility List

Cupa facility list

Date of Government Version: 01/25/2017  
Date Data Arrived at EDR: 01/27/2017  
Date Made Active in Reports: 03/02/2017  
Number of Days to Update: 34

Source: Divison of Environmental Health  
Telephone: 209-533-5633  
Last EDR Contact: 04/24/2017  
Next Scheduled EDR Contact: 08/07/2017  
Data Release Frequency: Varies

## VENTURA COUNTY:

### Business Plan, Hazardous Waste Producers, and Operating Underground Tanks

The BWT list indicates by site address whether the Environmental Health Division has Business Plan (B), Waste Producer (W), and/or Underground Tank (T) information.

Date of Government Version: 12/27/2016  
Date Data Arrived at EDR: 01/27/2017  
Date Made Active in Reports: 05/10/2017  
Number of Days to Update: 103

Source: Ventura County Environmental Health Division  
Telephone: 805-654-2813  
Last EDR Contact: 04/24/2017  
Next Scheduled EDR Contact: 08/07/2017  
Data Release Frequency: Quarterly

### Inventory of Illegal Abandoned and Inactive Sites

Ventura County Inventory of Closed, Illegal Abandoned, and Inactive Sites.

Date of Government Version: 12/01/2011  
Date Data Arrived at EDR: 12/01/2011  
Date Made Active in Reports: 01/19/2012  
Number of Days to Update: 49

Source: Environmental Health Division  
Telephone: 805-654-2813  
Last EDR Contact: 06/29/2017  
Next Scheduled EDR Contact: 10/16/2017  
Data Release Frequency: Annually

### Listing of Underground Tank Cleanup Sites

Ventura County Underground Storage Tank Cleanup Sites (LUST).

Date of Government Version: 05/29/2008  
Date Data Arrived at EDR: 06/24/2008  
Date Made Active in Reports: 07/31/2008  
Number of Days to Update: 37

Source: Environmental Health Division  
Telephone: 805-654-2813  
Last EDR Contact: 05/15/2017  
Next Scheduled EDR Contact: 08/28/2017  
Data Release Frequency: Quarterly

### Medical Waste Program List

To protect public health and safety and the environment from potential exposure to disease causing agents, the Environmental Health Division Medical Waste Program regulates the generation, handling, storage, treatment and disposal of medical waste throughout the County.

Date of Government Version: 09/26/2016  
Date Data Arrived at EDR: 10/27/2016  
Date Made Active in Reports: 01/24/2017  
Number of Days to Update: 89

Source: Ventura County Resource Management Agency  
Telephone: 805-654-2813  
Last EDR Contact: 04/24/2017  
Next Scheduled EDR Contact: 08/07/2017  
Data Release Frequency: Quarterly

# GOVERNMENT RECORDS SEARCHED / DATA CURRENCY TRACKING

## Underground Tank Closed Sites List

Ventura County Operating Underground Storage Tank Sites (UST)/Underground Tank Closed Sites List.

Date of Government Version: 02/27/2017	Source: Environmental Health Division
Date Data Arrived at EDR: 03/15/2017	Telephone: 805-654-2813
Date Made Active in Reports: 05/03/2017	Last EDR Contact: 06/14/2017
Number of Days to Update: 49	Next Scheduled EDR Contact: 09/25/2017
	Data Release Frequency: Quarterly

## YOLO COUNTY:

### Underground Storage Tank Comprehensive Facility Report

Underground storage tank sites located in Yolo county.

Date of Government Version: 03/31/2017	Source: Yolo County Department of Health
Date Data Arrived at EDR: 04/06/2017	Telephone: 530-666-8646
Date Made Active in Reports: 05/03/2017	Last EDR Contact: 06/29/2017
Number of Days to Update: 27	Next Scheduled EDR Contact: 10/16/2017
	Data Release Frequency: Annually

## YUBA COUNTY:

### CUPA Facility List

CUPA facility listing for Yuba County.

Date of Government Version: 01/30/2017	Source: Yuba County Environmental Health Department
Date Data Arrived at EDR: 01/31/2017	Telephone: 530-749-7523
Date Made Active in Reports: 05/23/2017	Last EDR Contact: 05/01/2017
Number of Days to Update: 112	Next Scheduled EDR Contact: 08/14/2017
	Data Release Frequency: Varies

## OTHER DATABASE(S)

Depending on the geographic area covered by this report, the data provided in these specialty databases may or may not be complete. For example, the existence of wetlands information data in a specific report does not mean that all wetlands in the area covered by the report are included. Moreover, the absence of any reported wetlands information does not necessarily mean that wetlands do not exist in the area covered by the report.

### CT MANIFEST: Hazardous Waste Manifest Data

Facility and manifest data. Manifest is a document that lists and tracks hazardous waste from the generator through transporters to a tsd facility.

Date of Government Version: 07/30/2013	Source: Department of Energy & Environmental Protection
Date Data Arrived at EDR: 08/19/2013	Telephone: 860-424-3375
Date Made Active in Reports: 10/03/2013	Last EDR Contact: 05/15/2017
Number of Days to Update: 45	Next Scheduled EDR Contact: 08/28/2017
	Data Release Frequency: No Update Planned

### NJ MANIFEST: Manifest Information

Hazardous waste manifest information.

Date of Government Version: 12/31/2015	Source: Department of Environmental Protection
Date Data Arrived at EDR: 09/29/2016	Telephone: N/A
Date Made Active in Reports: 01/03/2017	Last EDR Contact: 04/11/2017
Number of Days to Update: 96	Next Scheduled EDR Contact: 07/24/2017
	Data Release Frequency: Annually



# GOVERNMENT RECORDS SEARCHED / DATA CURRENCY TRACKING

## NY MANIFEST: Facility and Manifest Data

Manifest is a document that lists and tracks hazardous waste from the generator through transporters to a TSD facility.

Date of Government Version: 01/30/2017  
Date Data Arrived at EDR: 02/01/2017  
Date Made Active in Reports: 02/13/2017  
Number of Days to Update: 12

Source: Department of Environmental Conservation  
Telephone: 518-402-8651  
Last EDR Contact: 05/03/2017  
Next Scheduled EDR Contact: 08/14/2017  
Data Release Frequency: Annually

## PA MANIFEST: Manifest Information

Hazardous waste manifest information.

Date of Government Version: 12/31/2015  
Date Data Arrived at EDR: 07/22/2016  
Date Made Active in Reports: 11/22/2016  
Number of Days to Update: 123

Source: Department of Environmental Protection  
Telephone: 717-783-8990  
Last EDR Contact: 04/18/2017  
Next Scheduled EDR Contact: 07/31/2017  
Data Release Frequency: Annually

## RI MANIFEST: Manifest information

Hazardous waste manifest information

Date of Government Version: 12/31/2013  
Date Data Arrived at EDR: 06/19/2015  
Date Made Active in Reports: 07/15/2015  
Number of Days to Update: 26

Source: Department of Environmental Management  
Telephone: 401-222-2797  
Last EDR Contact: 05/22/2017  
Next Scheduled EDR Contact: 09/04/2017  
Data Release Frequency: Annually

## WI MANIFEST: Manifest Information

Hazardous waste manifest information.

Date of Government Version: 12/31/2015  
Date Data Arrived at EDR: 04/14/2016  
Date Made Active in Reports: 06/03/2016  
Number of Days to Update: 50

Source: Department of Natural Resources  
Telephone: N/A  
Last EDR Contact: 06/12/2017  
Next Scheduled EDR Contact: 09/25/2017  
Data Release Frequency: Annually

## Oil/Gas Pipelines

Source: PennWell Corporation

Petroleum Bundle (Crude Oil, Refined Products, Petrochemicals, Gas Liquids (LPG/NGL), and Specialty Gases (Miscellaneous)) N = Natural Gas Bundle (Natural Gas, Gas Liquids (LPG/NGL), and Specialty Gases (Miscellaneous)). This map includes information copyrighted by PennWell Corporation. This information is provided on a best effort basis and PennWell Corporation does not guarantee its accuracy nor warrant its fitness for any particular purpose. Such information has been reprinted with the permission of PennWell.

## Electric Power Transmission Line Data

Source: PennWell Corporation

This map includes information copyrighted by PennWell Corporation. This information is provided on a best effort basis and PennWell Corporation does not guarantee its accuracy nor warrant its fitness for any particular purpose. Such information has been reprinted with the permission of PennWell.

**Sensitive Receptors:** There are individuals deemed sensitive receptors due to their fragile immune systems and special sensitivity to environmental discharges. These sensitive receptors typically include the elderly, the sick, and children. While the location of all sensitive receptors cannot be determined, EDR indicates those buildings and facilities - schools, daycares, hospitals, medical centers, and nursing homes - where individuals who are sensitive receptors are likely to be located.

## AHA Hospitals:

Source: American Hospital Association, Inc.  
Telephone: 312-280-5991

The database includes a listing of hospitals based on the American Hospital Association's annual survey of hospitals.

## Medical Centers: Provider of Services Listing

Source: Centers for Medicare & Medicaid Services  
Telephone: 410-786-3000

A listing of hospitals with Medicare provider number, produced by Centers of Medicare & Medicaid Services, a federal agency within the U.S. Department of Health and Human Services.

## GOVERNMENT RECORDS SEARCHED / DATA CURRENCY TRACKING

### Nursing Homes

Source: National Institutes of Health

Telephone: 301-594-6248

Information on Medicare and Medicaid certified nursing homes in the United States.

### Public Schools

Source: National Center for Education Statistics

Telephone: 202-502-7300

The National Center for Education Statistics' primary database on elementary and secondary public education in the United States. It is a comprehensive, annual, national statistical database of all public elementary and secondary schools and school districts, which contains data that are comparable across all states.

### Private Schools

Source: National Center for Education Statistics

Telephone: 202-502-7300

The National Center for Education Statistics' primary database on private school locations in the United States.

### Daycare Centers: Licensed Facilities

Source: Department of Social Services

Telephone: 916-657-4041

**Flood Zone Data:** This data was obtained from the Federal Emergency Management Agency (FEMA). It depicts 100-year and 500-year flood zones as defined by FEMA. It includes the National Flood Hazard Layer (NFHL) which incorporates Flood Insurance Rate Map (FIRM) data and Q3 data from FEMA in areas not covered by NFHL.

Source: FEMA

Telephone: 877-336-2627

Date of Government Version: 2003, 2015

**NWI:** National Wetlands Inventory. This data, available in select counties across the country, was obtained by EDR in 2002, 2005 and 2010 from the U.S. Fish and Wildlife Service.

### State Wetlands Data: Wetland Inventory

Source: Department of Fish & Game

Telephone: 916-445-0411

### Current USGS 7.5 Minute Topographic Map

Source: U.S. Geological Survey

## **STREET AND ADDRESS INFORMATION**

© 2015 TomTom North America, Inc. All rights reserved. This material is proprietary and the subject of copyright protection and other intellectual property rights owned by or licensed to Tele Atlas North America, Inc. The use of this material is subject to the terms of a license agreement. You will be held liable for any unauthorized copying or disclosure of this material.

## GEOCHECK<sup>®</sup> - PHYSICAL SETTING SOURCE ADDENDUM

### TARGET PROPERTY ADDRESS

PROPOSED DEVELOPMENT  
223-241 NORTH JACKSON STREET  
GLENDALE, CA 91206

### TARGET PROPERTY COORDINATES

Latitude (North):	34.149667 - 34° 8' 58.80"
Longitude (West):	118.250463 - 118° 15' 1.67"
Universal Transverse Mercator:	Zone 11
UTM X (Meters):	384719.3
UTM Y (Meters):	3779262.2
Elevation:	576 ft. above sea level

### USGS TOPOGRAPHIC MAP

Target Property Map:	5630791 BURBANK, CA
Version Date:	2012

Northeast Map:	5636829 PASADENA, CA
Version Date:	2012

EDR's GeoCheck Physical Setting Source Addendum is provided to assist the environmental professional in forming an opinion about the impact of potential contaminant migration.

Assessment of the impact of contaminant migration generally has two principal investigative components:

1. Groundwater flow direction, and
2. Groundwater flow velocity.

Groundwater flow direction may be impacted by surface topography, hydrology, hydrogeology, characteristics of the soil, and nearby wells. Groundwater flow velocity is generally impacted by the nature of the geologic strata.

# GEOCHECK® - PHYSICAL SETTING SOURCE SUMMARY

## GROUNDWATER FLOW DIRECTION INFORMATION

Groundwater flow direction for a particular site is best determined by a qualified environmental professional using site-specific well data. If such data is not reasonably ascertainable, it may be necessary to rely on other sources of information, such as surface topographic information, hydrologic information, hydrogeologic data collected on nearby properties, and regional groundwater flow information (from deep aquifers).

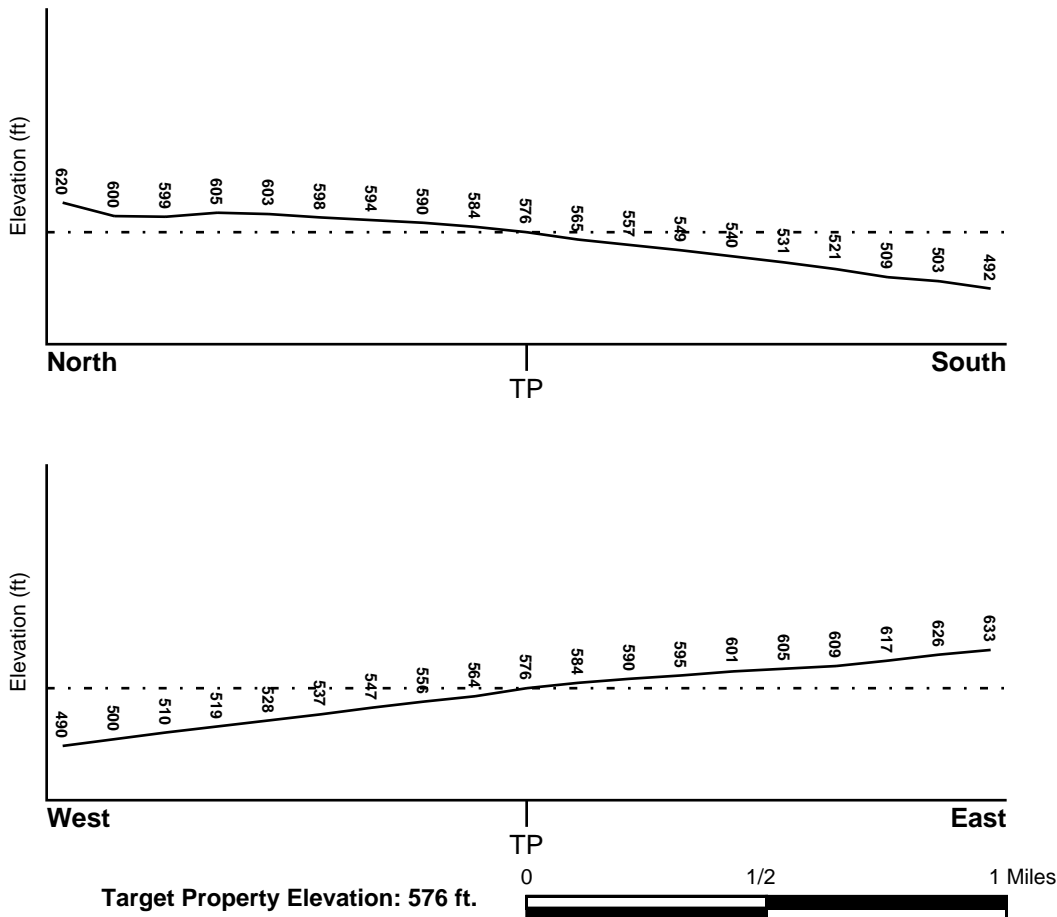
## TOPOGRAPHIC INFORMATION

Surface topography may be indicative of the direction of surficial groundwater flow. This information can be used to assist the environmental professional in forming an opinion about the impact of nearby contaminated properties or, should contamination exist on the target property, what downgradient sites might be impacted.

## TARGET PROPERTY TOPOGRAPHY

General Topographic Gradient: General SW

## SURROUNDING TOPOGRAPHY: ELEVATION PROFILES



Source: Topography has been determined from the USGS 7.5' Digital Elevation Model and should be evaluated on a relative (not an absolute) basis. Relative elevation information between sites of close proximity should be field verified.

# GEOCHECK® - PHYSICAL SETTING SOURCE SUMMARY

## HYDROLOGIC INFORMATION

Surface water can act as a hydrologic barrier to groundwater flow. Such hydrologic information can be used to assist the environmental professional in forming an opinion about the impact of nearby contaminated properties or, should contamination exist on the target property, what downgradient sites might be impacted.

Refer to the Physical Setting Source Map following this summary for hydrologic information (major waterways and bodies of water).

## **FEMA FLOOD ZONE**

<u>Flood Plain Panel at Target Property</u>	<u>FEMA Source Type</u>
06037C1345F	FEMA FIRM Flood data
<u>Additional Panels in search area:</u>	<u>FEMA Source Type</u>
06037C1375F	FEMA FIRM Flood data

## **NATIONAL WETLAND INVENTORY**

<u>NWI Quad at Target Property</u>	<u>NWI Electronic Data Coverage</u>
PASADENA	YES - refer to the Overview Map and Detail Map

## HYDROGEOLOGIC INFORMATION

Hydrogeologic information obtained by installation of wells on a specific site can often be an indicator of groundwater flow direction in the immediate area. Such hydrogeologic information can be used to assist the environmental professional in forming an opinion about the impact of nearby contaminated properties or, should contamination exist on the target property, what downgradient sites might be impacted.

### ***Site-Specific Hydrogeological Data\*:***

Search Radius:	1.25 miles
Status:	Not found

## **AQUIFLOW®**

Search Radius: 1.000 Mile.

EDR has developed the AQUIFLOW Information System to provide data on the general direction of groundwater flow at specific points. EDR has reviewed reports submitted by environmental professionals to regulatory authorities at select sites and has extracted the date of the report, groundwater flow direction as determined hydrogeologically, and the depth to water table.

<u>MAP ID</u>	<u>LOCATION FROM TP</u>	<u>GENERAL DIRECTION GROUNDWATER FLOW</u>
Not Reported		

## GEOCHECK® - PHYSICAL SETTING SOURCE SUMMARY

### GROUNDWATER FLOW VELOCITY INFORMATION

Groundwater flow velocity information for a particular site is best determined by a qualified environmental professional using site specific geologic and soil strata data. If such data are not reasonably ascertainable, it may be necessary to rely on other sources of information, including geologic age identification, rock stratigraphic unit and soil characteristics data collected on nearby properties and regional soil information. In general, contaminant plumes move more quickly through sandy-gravelly types of soils than silty-clayey types of soils.

### GEOLOGIC INFORMATION IN GENERAL AREA OF TARGET PROPERTY

Geologic information can be used by the environmental professional in forming an opinion about the relative speed at which contaminant migration may be occurring.

#### ROCK STRATIGRAPHIC UNIT

Era: Cenozoic  
System: Quaternary  
Series: Quaternary  
Code: Q (*decoded above as Era, System & Series*)

#### GEOLOGIC AGE IDENTIFICATION

Category: Stratified Sequence

Geologic Age and Rock Stratigraphic Unit Source: P.G. Schruben, R.E. Arndt and W.J. Bawiec, Geology of the Conterminous U.S. at 1:2,500,000 Scale - a digital representation of the 1974 P.B. King and H.M. Beikman Map, USGS Digital Data Series DDS - 11 (1994).

### DOMINANT SOIL COMPOSITION IN GENERAL AREA OF TARGET PROPERTY

The U.S. Department of Agriculture's (USDA) Soil Conservation Service (SCS) leads the National Cooperative Soil Survey (NCSS) and is responsible for collecting, storing, maintaining and distributing soil survey information for privately owned lands in the United States. A soil map in a soil survey is a representation of soil patterns in a landscape. Soil maps for STATSGO are compiled by generalizing more detailed (SSURGO) soil survey maps. The following information is based on Soil Conservation Service STATSGO data.

Soil Component Name: URBAN LAND

Soil Surface Texture: variable

Hydrologic Group: Not reported

Soil Drainage Class: Not reported

Hydric Status: Soil does not meet the requirements for a hydric soil.

Corrosion Potential - Uncoated Steel: Not Reported

Depth to Bedrock Min: > 10 inches

Depth to Bedrock Max: > 10 inches

## GEOCHECK® - PHYSICAL SETTING SOURCE SUMMARY

Soil Layer Information							
Layer	Boundary		Soil Texture Class	Classification		Permeability Rate (in/hr)	Soil Reaction (pH)
	Upper	Lower		AASHTO Group	Unified Soil		
1	0 inches	6 inches	variable	Not reported	Not reported	Max: 0.00 Min: 0.00	Max: 0.00 Min: 0.00

### OTHER SOIL TYPES IN AREA

Based on Soil Conservation Service STATSGO data, the following additional subordinant soil types may appear within the general area of target property.

Soil Surface Textures: loam  
 clay  
 silt loam  
 loamy sand  
 sandy loam  
 fine sand  
 clay loam  
 gravelly - sandy loam  
 coarse sand  
 gravelly - sand  
 sand

Surficial Soil Types: loam  
 clay  
 silt loam  
 loamy sand  
 sandy loam  
 fine sand  
 clay loam  
 gravelly - sandy loam  
 coarse sand  
 gravelly - sand  
 sand

Shallow Soil Types: fine sandy loam  
 gravelly - loam  
 sand  
 silty clay

Deeper Soil Types: stratified  
 clay loam  
 silty clay loam  
 gravelly - sandy loam  
 coarse sand  
 sand  
 weathered bedrock  
 very fine sandy loam

# GEOCHECK® - PHYSICAL SETTING SOURCE SUMMARY

## LOCAL / REGIONAL WATER AGENCY RECORDS

EDR Local/Regional Water Agency records provide water well information to assist the environmental professional in assessing sources that may impact ground water flow direction, and in forming an opinion about the impact of contaminant migration on nearby drinking water wells.

## WELL SEARCH DISTANCE INFORMATION

<u>DATABASE</u>	<u>SEARCH DISTANCE (miles)</u>
Federal USGS	1.000
Federal FRDS PWS	Nearest PWS within 1 mile
State Database	1.000

## FEDERAL USGS WELL INFORMATION

<u>MAP ID</u>	<u>WELL ID</u>	<u>LOCATION FROM TP</u>
2	USGS40000141974	1/2 - 1 Mile SSW

## FEDERAL FRDS PUBLIC WATER SUPPLY SYSTEM INFORMATION

<u>MAP ID</u>	<u>WELL ID</u>	<u>LOCATION FROM TP</u>
A1	CA3301385	1/2 - 1 Mile SSW

Note: PWS System location is not always the same as well location.

## STATE DATABASE WELL INFORMATION

<u>MAP ID</u>	<u>WELL ID</u>	<u>LOCATION FROM TP</u>
A3	CADW60000016881	1/2 - 1 Mile SSW



# PHYSICAL SETTING SOURCE MAP - 4987881.2s



- County Boundary
- Major Roads
- Contour Lines
- Earthquake Fault Lines
- Airports
- Earthquake epicenter, Richter 5 or greater
- Water Wells
- Public Water Supply Wells
- Cluster of Multiple Icons

- Groundwater Flow Direction
- Indeterminate Groundwater Flow at Location
- Groundwater Flow Varies at Location
- Closest Hydrogeological Data
- Oil, gas or related wells



SITE NAME: Proposed Development  
 ADDRESS: 223-241 North Jackson Street  
 Glendale CA 91206  
 LAT/LONG: 34.149667 / 118.250463

CLIENT: Partner Engineering and Science, Inc.  
 CONTACT: Karli McMurray  
 INQUIRY #: 4987881.2s  
 DATE: July 10, 2017 10:02 am

# GEOCHECK® - PHYSICAL SETTING SOURCE MAP FINDINGS

Map ID  
 Direction  
 Distance  
 Elevation

Database      EDR ID Number

**A1**  
**SSW**  
**1/2 - 1 Mile**  
**Lower**

**FRDS PWS      CA3301385**

Epa region:	09	State:	CA
Pwsid:	CA3301385		
Pwsname:	Jojoba Hills SKP Resort, Inc.		
City served:	Not Reported	State served:	CA
Zip served:	Not Reported	Fips county:	06065
Status:	Active	Pop srvd:	25
Pwsvcconn:	280	Source:	Groundwater
Pws type:	NTNCWS	Owner:	Private
Contact:	DALE WALKER		
Contact or gname:	Jojoba Hills SKP Resort Inc.		
Contact phone:	9517679130	Contact address1:	45120 Highway 79 South
Contact address2:	Not Reported	Contact city:	AGUANGA
Contact state:	CA	Contact zip:	92536
Activity code:	A		

Facid:	6		
Facname:	CHLORINATOR FOR THE TANKS		
Facility type:	Treatment_plant	Activity code:	A
Treatment obj:	disinfection	Treatment process:	hypochlorination, post

Facid:	CA3301385005		
Facname:	CHLORINATORS FOR WELL 3		
Facility type:	Treatment_plant	Activity code:	A
Treatment obj:	disinfection	Treatment process:	hypochlorination, post

Facid:	CA3301385006		
Facname:	CHLORINATOR FOR THE TANKS		
Facility type:	Treatment_plant	Activity code:	A
Treatment obj:	disinfection	Treatment process:	hypochlorination, post
Treatment obj:	disinfection	Treatment process:	hypochlorination, post

Location Information:

Name:	JOJOBA HILLS SKP RESORT, INC.		
Pwstypcd:	NTNCWS	Primsrccd:	GW
Popserved:	25		
Add1:	45120 HIGHWAY 79 SOUTH		
Add2:	Not Reported		
City:	AGUANGA	State:	CA
Zip:	92536	Phone:	9517679130
Cityserv:	Not Reported	Cntyserv:	Riverside
Stateserv:	CA	Zipserv:	Not Reported

Enforcement Information:

Violation id:	95V0001	Orig cd:	F
Enf fy:	2002	Enf act date:	11/13/2001
Enf act detail:	Fed Compliance achieved	Enf act cat:	Resolving

## GEOCHECK® - PHYSICAL SETTING SOURCE MAP FINDINGS

**Enforcement Information:**

Violation id:	0200002	Orig cd:	S
Enf fy:	2002	Enf act date:	08/06/2002
Enf act detail:	St Formal NOV issued	Enf act cat:	Informal

**Enforcement Information:**

Violation id:	0200002	Orig cd:	S
Enf fy:	2002	Enf act date:	11/14/2001
Enf act detail:	St Violation/Reminder Notice	Enf act cat:	Informal

**Enforcement Information:**

Violation id:	0200001	Orig cd:	S
Enf fy:	2002	Enf act date:	11/14/2001
Enf act detail:	St Violation/Reminder Notice	Enf act cat:	Informal

**Enforcement Information:**

Violation id:	0200001	Orig cd:	S
Enf fy:	2002	Enf act date:	08/06/2002
Enf act detail:	St Formal NOV issued	Enf act cat:	Informal

**Enforcement Information:**

Violation id:	0000004	Orig cd:	S
Enf fy:	2001	Enf act date:	09/21/2001
Enf act detail:	St Violation/Reminder Notice	Enf act cat:	Informal

**Enforcement Information:**

Violation id:	0000003	Orig cd:	S
Enf fy:	2001	Enf act date:	09/21/2001
Enf act detail:	St Violation/Reminder Notice	Enf act cat:	Informal

**Enforcement Information:**

Violation id:	0000002	Orig cd:	S
Enf fy:	2001	Enf act date:	09/21/2001
Enf act detail:	St Violation/Reminder Notice	Enf act cat:	Informal

**Enforcement Information:**

Violation id:	0000001	Orig cd:	S
Enf fy:	2001	Enf act date:	09/21/2001
Enf act detail:	St Violation/Reminder Notice	Enf act cat:	Informal

**Violations Information:**

Violation id:	95V0001	Orig cd:	F
State:	CA	Viol fy:	1993
Contamcd:	5000		
Contamnm:	Lead and Copper Rule		
Viol code:	51		
Viol name:	Initial Tap Sampling for Pb and Cu		
Rule code:	350		
Rule name:	LCR		
Violmeasur:	0	Unitmeasur:	Not Reported
State mcl:	0	Cmpbdt:	07/01/1993
Cmpedt:	Not Reported		

**Violations Information:**

Violation id:	0200005	Orig cd:	S
State:	CA	Viol fy:	2002
Contamcd:	3100		
Contamnm:	Coliform (TCR)		
Viol code:	22		
Viol name:	MCL, Monthly (TCR)		
Rule code:	110		
Rule name:	TCR		
Violmeasur:	Not Reported	Unitmeasur:	Not Reported

## GEOCHECK® - PHYSICAL SETTING SOURCE MAP FINDINGS

State mcl:	Not Reported	Cmpbdt:	07/01/2002
Cmpedt:	07/31/2002		
Violations Information:			
Violation id:	0200004	Orig cd:	S
State:	CA	Viol fy:	2001
Contamcd:	5000		
Contamnm:	Lead and Copper Rule		
Viol code:	51		
Viol name:	Initial Tap Sampling for Pb and Cu		
Rule code:	350		
Rule name:	LCR		
Violmeasur:	Not Reported	Unitmeasur:	Not Reported
State mcl:	Not Reported	Cmpbdt:	11/14/2001
Cmpedt:	Not Reported		
Violations Information:			
Violation id:	0200002	Orig cd:	S
State:	CA	Viol fy:	2002
Contamcd:	3100		
Contamnm:	Coliform (TCR)		
Viol code:	22		
Viol name:	MCL, Monthly (TCR)		
Rule code:	110		
Rule name:	TCR		
Violmeasur:	Not Reported	Unitmeasur:	Not Reported
State mcl:	Not Reported	Cmpbdt:	07/01/2002
Cmpedt:	07/31/2002		
Violations Information:			
Violation id:	0200001	Orig cd:	S
State:	CA	Viol fy:	2001
Contamcd:	5000		
Contamnm:	Lead and Copper Rule		
Viol code:	51		
Viol name:	Initial Tap Sampling for Pb and Cu		
Rule code:	350		
Rule name:	LCR		
Violmeasur:	Not Reported	Unitmeasur:	Not Reported
State mcl:	Not Reported	Cmpbdt:	11/14/2001
Cmpedt:	Not Reported		
Violations Information:			
Violation id:	0000004	Orig cd:	S
State:	CA	Viol fy:	2001
Contamcd:	3100		
Contamnm:	Coliform (TCR)		
Viol code:	26		
Viol name:	Monitoring, Repeat Minor (TCR)		
Rule code:	110		
Rule name:	TCR		
Violmeasur:	Not Reported	Unitmeasur:	Not Reported
State mcl:	Not Reported	Cmpbdt:	08/01/2001
Cmpedt:	08/31/2001		

## GEOCHECK® - PHYSICAL SETTING SOURCE MAP FINDINGS

**Violations Information:**

Violation id:	0000003	Orig cd:	S
State:	CA	Viol fy:	2001
Contamcd:	3100		
Contamnm:	Coliform (TCR)		
Viol code:	26		
Viol name:	Monitoring, Repeat Minor (TCR)		
Rule code:	110		
Rule name:	TCR		
Violmeasur:	Not Reported	Unitmeasur:	Not Reported
State mcl:	Not Reported	Cmpbdt:	08/01/2001
Cmpedt:	08/31/2001		

**Violations Information:**

Violation id:	0000002	Orig cd:	S
State:	CA	Viol fy:	2001
Contamcd:	3100		
Contamnm:	Coliform (TCR)		
Viol code:	24		
Viol name:	Monitoring, Routine Minor (TCR)		
Rule code:	110		
Rule name:	TCR		
Violmeasur:	Not Reported	Unitmeasur:	Not Reported
State mcl:	Not Reported	Cmpbdt:	03/01/2001
Cmpedt:	03/31/2001		

**Violations Information:**

Violation id:	0000001	Orig cd:	S
State:	CA	Viol fy:	2001
Contamcd:	3100		
Contamnm:	Coliform (TCR)		
Viol code:	24		
Viol name:	Monitoring, Routine Minor (TCR)		
Rule code:	110		
Rule name:	TCR		
Violmeasur:	Not Reported	Unitmeasur:	Not Reported
State mcl:	Not Reported	Cmpbdt:	04/01/2001
Cmpedt:	04/30/2001		

PWS ID: CA3301385  
 Date Initiated: 7706      Date Deactivated: Not Reported  
 PWS Name: LAZY K RANCHO  
 LAZY K RANCHO  
 UANTH RD  
 RIVERSIDE, CA 94234

Addressee / Facility: System Owner/Responsible Party  
 LAZY K RANCHO  
 411 N CENTRAL AVENUE 3  
 GLENDALE, CA 91203

Facility Latitude:	34 08 33	Facility Longitude:	118 15 15
City Served:	Not Reported		
Treatment Class:	Untreated	Population:	00000105

Violations information not reported.

## GEOCHECK® - PHYSICAL SETTING SOURCE MAP FINDINGS

### ENFORCEMENT INFORMATION:

Truedate:	03/31/2009	Pwsid:	CA3301385
Pwsname:	JOJOBA HILLS SKP RESORT, INC.		
Retpopsrvd:	154	Pwstypecod:	NTNC
Vooid:	0000001	Contaminant:	COLIFORM (TCR)
Viol. Type:	Monitoring, Routine Minor (TCR)		
Complperbe:	4/1/2001 0:00:00		
Complperen:	4/30/2001 0:00:00	Enfdate:	9/21/2001 0:00:00
Enf action:	State Violation/Reminder Notice		
Violmeasur:	Not Reported		
Truedate:	03/31/2009	Pwsid:	CA3301385
Pwsname:	JOJOBA HILLS SKP RESORT, INC.		
Retpopsrvd:	154	Pwstypecod:	NTNC
Vooid:	0000002	Contaminant:	COLIFORM (TCR)
Viol. Type:	Monitoring, Routine Minor (TCR)		
Complperbe:	3/1/2001 0:00:00		
Complperen:	3/31/2001 0:00:00	Enfdate:	9/21/2001 0:00:00
Enf action:	State Violation/Reminder Notice		
Violmeasur:	Not Reported		
Truedate:	03/31/2009	Pwsid:	CA3301385
Pwsname:	JOJOBA HILLS SKP RESORT, INC.		
Retpopsrvd:	154	Pwstypecod:	NTNC
Vooid:	0000003	Contaminant:	COLIFORM (TCR)
Viol. Type:	Monitoring, Repeat Minor (TCR)		
Complperbe:	8/1/2001 0:00:00		
Complperen:	8/31/2001 0:00:00	Enfdate:	9/21/2001 0:00:00
Enf action:	State Violation/Reminder Notice		
Violmeasur:	Not Reported		
Truedate:	03/31/2009	Pwsid:	CA3301385
Pwsname:	JOJOBA HILLS SKP RESORT, INC.		
Retpopsrvd:	154	Pwstypecod:	NTNC
Vooid:	0200001	Contaminant:	LEAD & COPPER RULE
Viol. Type:	Initial Tap Sampling for Pb and Cu		
Complperbe:	11/14/2001 0:00:00		
Complperen:	12/31/2025 0:00:00	Enfdate:	11/14/2001 0:00:00
Enf action:	State Violation/Reminder Notice		
Violmeasur:	Not Reported		
Truedate:	03/31/2009	Pwsid:	CA3301385
Pwsname:	JOJOBA HILLS SKP RESORT, INC.		
Retpopsrvd:	154	Pwstypecod:	NTNC
Vooid:	0200001	Contaminant:	LEAD & COPPER RULE
Viol. Type:	Initial Tap Sampling for Pb and Cu		
Complperbe:	11/14/2001 0:00:00		
Complperen:	12/31/2025 0:00:00	Enfdate:	8/6/2002 0:00:00
Enf action:	State Formal NOV Issued		
Violmeasur:	Not Reported		
Truedate:	03/31/2009	Pwsid:	CA3301385
Pwsname:	JOJOBA HILLS SKP RESORT, INC.		
Retpopsrvd:	154	Pwstypecod:	NTNC
Vooid:	0200002	Contaminant:	COLIFORM (TCR)
Viol. Type:	MCL, Monthly (TCR)		
Complperbe:	7/1/2002 0:00:00		
Complperen:	7/31/2002 0:00:00	Enfdate:	11/14/2001 0:00:00
Enf action:	State Violation/Reminder Notice		
Violmeasur:	Not Reported		

## GEOCHECK® - PHYSICAL SETTING SOURCE MAP FINDINGS

Truedate: 03/31/2009 Pwsid: CA3301385  
 Pwsname: JOJOBA HILLS SKP RESORT, INC.  
 Retpopsrvd: 154 Pwstypecod: NTNC  
 Vioid: 0200002 Contaminant: COLIFORM (TCR)  
 Viol. Type: MCL, Monthly (TCR)  
 Complperbe: 7/1/2002 0:00:00  
 Complperen: 7/31/2002 0:00:00 Enfdate: 8/6/2002 0:00:00  
 Enf action: State Formal NOV Issued  
 Violmeasur: Not Reported

Truedate: 03/31/2009 Pwsid: CA3301385  
 Pwsname: JOJOBA HILLS SKP RESORT, INC.  
 Retpopsrvd: 154 Pwstypecod: NTNC  
 Vioid: 95V0001 Contaminant: LEAD & COPPER RULE  
 Viol. Type: Initial Tap Sampling for Pb and Cu  
 Complperbe: 7/1/1993 0:00:00  
 Complperen: 12/31/2025 0:00:00 Enfdate: No Enf Action as of  
 Enf action: 7/8/2009 0:00:00  
 Violmeasur: 0

System Name: JOJOBA HILLS SKP RESORT, INC.  
 Violation Type: Monitoring, Routine Minor (TCR)  
 Contaminant: COLIFORM (TCR)  
 Compliance Period: 04/01/01 - 04/30/01  
 Violation ID: 0000002  
 Enforcement Date: 09/21/01 Enf. Action: State Compliance Achieved

System Name: JOJOBA HILLS SKP RESORT, INC.  
 Violation Type: Monitoring, Routine Minor (TCR)  
 Contaminant: COLIFORM (TCR)  
 Compliance Period: 4/1/2001 0:00:00 - 4/30/2001 0:00:00  
 Violation ID: 0000002  
 Enforcement Date: 9/21/2001 0:00:00 Enf. Action: State Compliance Achieved

System Name: JOJOBA HILLS SKP RESORT, INC.  
 Violation Type: Monitoring, Routine Minor (TCR)  
 Contaminant: COLIFORM (TCR)  
 Compliance Period: 03/01/01 - 03/31/01  
 Violation ID: 0000003  
 Enforcement Date: 09/21/01 Enf. Action: State Compliance Achieved

System Name: JOJOBA HILLS SKP RESORT, INC.  
 Violation Type: Monitoring, Routine Minor (TCR)  
 Contaminant: COLIFORM (TCR)  
 Compliance Period: 3/1/2001 0:00:00 - 3/31/2001 0:00:00  
 Violation ID: 0000003  
 Enforcement Date: 9/21/2001 0:00:00 Enf. Action: State Compliance Achieved

System Name: JOJOBA HILLS SKP RESORT, INC.  
 Violation Type: Monitoring, Repeat Minor (TCR)  
 Contaminant: COLIFORM (TCR)  
 Compliance Period: 08/01/01 - 08/31/01  
 Violation ID: 0000004  
 Enforcement Date: 09/21/01 Enf. Action: State Compliance Achieved

System Name: JOJOBA HILLS SKP RESORT, INC.  
 Violation Type: Monitoring, Repeat Minor (TCR)  
 Contaminant: COLIFORM (TCR)  
 Compliance Period: 8/1/2001 0:00:00 - 8/31/2001 0:00:00  
 Violation ID: 0000004  
 Enforcement Date: 9/21/2001 0:00:00 Enf. Action: State Compliance Achieved

## GEOCHECK® - PHYSICAL SETTING SOURCE MAP FINDINGS

**ENFORCEMENT INFORMATION:**

System Name:	JOJOBA HILLS SKP RESORT, INC.		
Violation Type:	Initial Tap Sampling for Pb and Cu		
Contaminant:	LEAD & COPPER RULE		
Compliance Period:	11/1/2001 0:00:00 - 12/31/2025 0:00:00		
Violation ID:	0200001		
Enforcement Date:	11/14/2001 0:00:00	Enf. Action:	State Violation/Reminder Notice
System Name:	JOJOBA HILLS SKP RESORT, INC.		
Violation Type:	Initial Tap Sampling for Pb and Cu		
Contaminant:	LEAD & COPPER RULE		
Compliance Period:	11/1/2001 0:00:00 - 12/31/2025 0:00:00		
Violation ID:	0200001		
Enforcement Date:	8/6/2002 0:00:00	Enf. Action:	State Violation/Reminder Notice
System Name:	JOJOBA HILLS SKP RESORT, INC.		
Violation Type:	Initial Tap Sampling for Pb and Cu		
Contaminant:	LEAD & COPPER RULE		
Compliance Period:	11/01/01 - 12/31/25		
Violation ID:	0200001		
Enforcement Date:	11/14/01	Enf. Action:	State Violation/Reminder Notice
System Name:	JOJOBA HILLS SKP RESORT, INC.		
Violation Type:	Initial Tap Sampling for Pb and Cu		
Contaminant:	LEAD & COPPER RULE		
Compliance Period:	11/01/01 - 12/31/25		
Violation ID:	0200001		
Enforcement Date:	08/06/02	Enf. Action:	State Violation/Reminder Notice
System Name:	JOJOBA HILLS SKP RESORT, INC.		
Violation Type:	MCL, Monthly (TCR)		
Contaminant:	COLIFORM (TCR)		
Compliance Period:	07/01/02 - 07/31/02		
Violation ID:	0200002		
Enforcement Date:	11/14/01	Enf. Action:	State Violation/Reminder Notice
System Name:	JOJOBA HILLS SKP RESORT, INC.		
Violation Type:	MCL, Monthly (TCR)		
Contaminant:	COLIFORM (TCR)		
Compliance Period:	07/01/02 - 07/31/02		
Violation ID:	0200002		
Enforcement Date:	08/06/02	Enf. Action:	State Violation/Reminder Notice
System Name:	JOJOBA HILLS SKP RESORT, INC.		
Violation Type:	MCL, Monthly (TCR)		
Contaminant:	COLIFORM (TCR)		
Compliance Period:	7/1/2002 0:00:00 - 7/31/2002 0:00:00		
Violation ID:	0200002		
Enforcement Date:	8/6/2002 0:00:00	Enf. Action:	State Violation/Reminder Notice
System Name:	JOJOBA HILLS SKP RESORT, INC.		
Violation Type:	MCL, Monthly (TCR)		
Contaminant:	COLIFORM (TCR)		
Compliance Period:	7/1/2002 0:00:00 - 7/31/2002 0:00:00		
Violation ID:	0200002		
Enforcement Date:	11/14/2001 0:00:00	Enf. Action:	State Violation/Reminder Notice
System Name:	JOJOBA HILLS SKP RESORT, INC.		
Violation Type:	Initial Tap Sampling for Pb and Cu		
Contaminant:	LEAD & COPPER RULE		
Compliance Period:	7/1/1993 0:00:00 - 12/31/2025 0:00:00		
Violation ID:	95V0001		
Enforcement Date:	No Enf Action as of	Enf. Action:	10/17/2006 0:00:00



# GEOCHECK® - PHYSICAL SETTING SOURCE MAP FINDINGS

**ENFORCEMENT INFORMATION:**

System Name:	JOJOBA HILLS SKP RESORT, I		
Violation Type:	Initial Tap Sampling for Pb and Cu		
Contaminant:	LEAD & COPPER RULE		
Compliance Period:	1993-07-01 - 2015-12-31		
Violation ID:	95V0001		
Enforcement Date:	Not Reported	Enf. Action:	Not Reported
System Name:	JOJOBA HILLS SKP RESORT, INC.		
Violation Type:	Initial Tap Sampling for Pb and Cu		
Contaminant:	LEAD & COPPER RULE		
Compliance Period:	7/1/1993 0:00:00 - 12/31/2025 0:00:00		
Violation ID:	95V0001		
Enforcement Date:	4/12/2007 0:00:00	Enf. Action:	Not Reported

**CONTACT INFORMATION:**

Name:	JOJOBA HILLS SKP RESORT, INC.	Population:	154
Contact:	DALE WALKER	Phone:	Not Reported
Address:	45120 Highway 79 South		
Address 2:	AGUANGA		
	CA, 92 95176		

**2**  
**SSW**  
**1/2 - 1 Mile**  
**Lower**

**FED USGS      USGS40000141974**

Org. Identifier:	USGS-CA		
Formal name:	USGS California Water Science Center		
Monloc Identifier:	USGS-340830118150901		
Monloc name:	001N013W28L001S		
Monloc type:	Well		
Monloc desc:	Not Reported		
Huc code:	18070105	Drainagearea value:	Not Reported
Drainagearea Units:	Not Reported	Contrib drainagearea:	Not Reported
Contrib drainagearea units:	Not Reported	Latitude:	34.1416746
Longitude:	-118.2534082	Sourcemap scale:	24000
Horiz Acc measure:	1	Horiz Acc measure units:	seconds
Horiz Collection method:	Interpolated from map		
Horiz coord refs:	NAD83	Vert measure val:	519.6
Vert measure units:	feet	Vertacc measure val:	0.1
Vert accmeasure units:	feet		
Vertcollection method:	Level or other surveying method		
Vert coord refs:	NGVD29	Countrycode:	US
Aquifername:	California Coastal Basin aquifers		
Formation type:	Not Reported		
Aquifer type:	Not Reported		
Construction date:	19760402	Welldepth:	342
Welldepth units:	ft	Wellholedepth:	342
Wellholedepth units:	ft		

Ground-water levels, Number of Measurements: 1

Date	Feet below Surface	Feet to Sealevel
------	--------------------	------------------

-----  
1997-06-04    91.56

## GEOCHECK® - PHYSICAL SETTING SOURCE MAP FINDINGS

Map ID  
 Direction  
 Distance  
 Elevation

Database      EDR ID Number

**A3**  
**SSW**  
**1/2 - 1 Mile**  
**Lower**

**CA WELLS      CADW60000016881**

Objectid:            16881  
 Latitude:           34.1417  
 Longitude:         -118.2543  
 Site code:          341417N1182543W001  
 State well numbe: 01N13W28L001S  
 Local well name:    "  
 Well use id:         6  
 Well use descrip:   Unknown  
 County id:           19  
 County name:        Los Angeles  
 Basin code:         '4-12'  
 Basin desc:         San Fernando Valley  
 Dwr region id:      80238  
 Dwr region:         Southern Region Office  
 Site id:              CADW60000016881

# GEOCHECK® - PHYSICAL SETTING SOURCE MAP FINDINGS RADON

## AREA RADON INFORMATION

State Database: CA Radon

### Radon Test Results

Zipcode	Num Tests	> 4 pCi/L
91206	31	0

Federal EPA Radon Zone for LOS ANGELES County: 2

- Note: Zone 1 indoor average level > 4 pCi/L.  
 : Zone 2 indoor average level >= 2 pCi/L and <= 4 pCi/L.  
 : Zone 3 indoor average level < 2 pCi/L.

---

### Federal Area Radon Information for LOS ANGELES COUNTY, CA

Number of sites tested: 63

Area	Average Activity	% <4 pCi/L	% 4-20 pCi/L	% >20 pCi/L
Living Area - 1st Floor	0.711 pCi/L	98%	2%	0%
Living Area - 2nd Floor	Not Reported	Not Reported	Not Reported	Not Reported
Basement	0.933 pCi/L	100%	0%	0%

# PHYSICAL SETTING SOURCE RECORDS SEARCHED

## TOPOGRAPHIC INFORMATION

### USGS 7.5' Digital Elevation Model (DEM)

Source: United States Geologic Survey

EDR acquired the USGS 7.5' Digital Elevation Model in 2002 and updated it in 2006. The 7.5 minute DEM corresponds to the USGS 1:24,000- and 1:25,000-scale topographic quadrangle maps. The DEM provides elevation data with consistent elevation units and projection.

### Current USGS 7.5 Minute Topographic Map

Source: U.S. Geological Survey

## HYDROLOGIC INFORMATION

Flood Zone Data: This data was obtained from the Federal Emergency Management Agency (FEMA). It depicts 100-year and 500-year flood zones as defined by FEMA. It includes the National Flood Hazard Layer (NFHL) which incorporates Flood Insurance Rate Map (FIRM) data and Q3 data from FEMA in areas not covered by NFHL.

Source: FEMA

Telephone: 877-336-2627

Date of Government Version: 2003, 2015

NWI: National Wetlands Inventory. This data, available in select counties across the country, was obtained by EDR in 2002, 2005 and 2010 from the U.S. Fish and Wildlife Service.

### State Wetlands Data: Wetland Inventory

Source: Department of Fish & Game

Telephone: 916-445-0411

## HYDROGEOLOGIC INFORMATION

### AQUIFLOW<sup>R</sup> Information System

Source: EDR proprietary database of groundwater flow information

EDR has developed the AQUIFLOW Information System (AIS) to provide data on the general direction of groundwater flow at specific points. EDR has reviewed reports submitted to regulatory authorities at select sites and has extracted the date of the report, hydrogeologically determined groundwater flow direction and depth to water table information.

## GEOLOGIC INFORMATION

### Geologic Age and Rock Stratigraphic Unit

Source: P.G. Schruben, R.E. Arndt and W.J. Bawiec, Geology of the Conterminous U.S. at 1:2,500,000 Scale - A digital representation of the 1974 P.B. King and H.M. Beikman Map, USGS Digital Data Series DDS - 11 (1994).

### STATSGO: State Soil Geographic Database

Source: Department of Agriculture, Natural Resources Conservation Service (NRCS)

The U.S. Department of Agriculture's (USDA) Natural Resources Conservation Service (NRCS) leads the national Conservation Soil Survey (NCSS) and is responsible for collecting, storing, maintaining and distributing soil survey information for privately owned lands in the United States. A soil map in a soil survey is a representation of soil patterns in a landscape. Soil maps for STATSGO are compiled by generalizing more detailed (SSURGO) soil survey maps.

### SSURGO: Soil Survey Geographic Database

Source: Department of Agriculture, Natural Resources Conservation Service (NRCS)

Telephone: 800-672-5559

SSURGO is the most detailed level of mapping done by the Natural Resources Conservation Service, mapping scales generally range from 1:12,000 to 1:63,360. Field mapping methods using national standards are used to construct the soil maps in the Soil Survey Geographic (SSURGO) database. SSURGO digitizing duplicates the original soil survey maps. This level of mapping is designed for use by landowners, townships and county natural resource planning and management.

# PHYSICAL SETTING SOURCE RECORDS SEARCHED

## LOCAL / REGIONAL WATER AGENCY RECORDS

### FEDERAL WATER WELLS

#### PWS: Public Water Systems

Source: EPA/Office of Drinking Water

Telephone: 202-564-3750

Public Water System data from the Federal Reporting Data System. A PWS is any water system which provides water to at least 25 people for at least 60 days annually. PWSs provide water from wells, rivers and other sources.

#### PWS ENF: Public Water Systems Violation and Enforcement Data

Source: EPA/Office of Drinking Water

Telephone: 202-564-3750

Violation and Enforcement data for Public Water Systems from the Safe Drinking Water Information System (SDWIS) after August 1995. Prior to August 1995, the data came from the Federal Reporting Data System (FRDS).

#### USGS Water Wells: USGS National Water Inventory System (NWIS)

This database contains descriptive information on sites where the USGS collects or has collected data on surface water and/or groundwater. The groundwater data includes information on wells, springs, and other sources of groundwater.

### STATE RECORDS

#### Water Well Database

Source: Department of Water Resources

Telephone: 916-651-9648

#### California Drinking Water Quality Database

Source: Department of Public Health

Telephone: 916-324-2319

The database includes all drinking water compliance and special studies monitoring for the state of California since 1984. It consists of over 3,200,000 individual analyses along with well and water system information.

## OTHER STATE DATABASE INFORMATION

#### California Oil and Gas Well Locations

Source: Department of Conservation

Telephone: 916-323-1779

Oil and Gas well locations in the state.

### RADON

#### State Database: CA Radon

Source: Department of Health Services

Telephone: 916-324-2208

Radon Database for California

#### Area Radon Information

Source: USGS

Telephone: 703-356-4020

The National Radon Database has been developed by the U.S. Environmental Protection Agency (USEPA) and is a compilation of the EPA/State Residential Radon Survey and the National Residential Radon Survey. The study covers the years 1986 - 1992. Where necessary data has been supplemented by information collected at private sources such as universities and research institutions.

#### EPA Radon Zones

Source: EPA

Telephone: 703-356-4020

Sections 307 & 309 of IRAA directed EPA to list and identify areas of U.S. with the potential for elevated indoor radon levels.

## PHYSICAL SETTING SOURCE RECORDS SEARCHED

### OTHER

Airport Landing Facilities: Private and public use landing facilities  
Source: Federal Aviation Administration, 800-457-6656

Epicenters: World earthquake epicenters, Richter 5 or greater  
Source: Department of Commerce, National Oceanic and Atmospheric Administration

California Earthquake Fault Lines: The fault lines displayed on EDR's Topographic map are digitized quaternary fault lines, prepared in 1975 by the United State Geological Survey. Additional information (also from 1975) regarding activity at specific fault lines comes from California's Preliminary Fault Activity Map prepared by the California Division of Mines and Geology.

### STREET AND ADDRESS INFORMATION

© 2015 TomTom North America, Inc. All rights reserved. This material is proprietary and the subject of copyright protection and other intellectual property rights owned by or licensed to Tele Atlas North America, Inc. The use of this material is subject to the terms of a license agreement. You will be held liable for any unauthorized copying or disclosure of this material.

## **APPENDIX D: QUALIFICATIONS**

---

## **Education**

English Literature/Sociology, UC San Diego  
Coursework in Geology and Inorganic Chemistry

## **Registrations**

California Registered Environmental Assessor – 1994 No. 07999  
Certified Asbestos Building Inspector

## **Training**

OSHA Hazardous Waste Operator (HAZWOPER) 40 hour Certification  
DOT Hazardous Materials Transport (DOT HM-126F)  
Accredited Contract Supervisor-Competent Person  
Transportation Worker Identification Credential  
EDR Common Ground Environmental Site Assessment (ESA) Training  
ASTM International Phase I ESA Practices for Commercial Real Estate: Transaction Screen and Phase I Site Assessment  
Chevron Learning Management System  
Port of Los Angeles Worker Screening/Training  
Los Angeles World Airport Screening/Training  
Metrolink/BNSF Safety Training.

## **Highlights**

Over 23 years experience in the environmental service industry  
Phase I ESAs, Phase II Subsurface Investigations, Phase III Site Characterizations  
Remedial Investigation/Feasibility Studies  
Remedial Action/Remedial Design Studies  
Lead in Soil and Drinking Water Surveys.

## **Experience Summary**

Ms. Blanchard is currently a Senior Environmental Assessor and her responsibilities include thorough site assessment and technical report writing in line with the American Society of Testing and Materials (ASTM) standard and US Environmental Protection Agency's All Appropriate Inquiry (AAI) as well as customized client formats. Her knowledge and ability to manage multiple services associated with real estate due diligence allows Ms. Blanchard to provide her clients with comprehensive information and identification of risks in order to make sound financial investments. In addition, Ms. Blanchard performs limited asbestos surveys, lead-based paint surveys and radon testing as required per scope of work.

At a previous firm, Ms. Blanchard was responsible for environmental due diligence and field implementation both locally and nationwide with emphasis on environmental site assessments related to property transactions, Phase II soil and groundwater investigations, due diligence audits, environmental compliance audits, hazardous waste management and corrective action implementation. She also served as project manager performing field staff supervision; subcontractor oversight; report review; and client management.



### Project Experience

Ms. Blanchard has conducted, managed and directed hundreds of ESAs throughout her career and has been project manager, lead assessor, health and safety and field office manager for dozens of site investigations, characterization studies and remediation projects throughout California and the US. The following select projects summarize her experience and due diligence background:

#### **Transaction Due Diligence**

*Environmental Assessment, California, Various Lenders and Clients, Freddie Mac, Fannie Mae and private investors and brokers.* Ms. Blanchard performs due diligence services related to real estate transfers and property development, throughout California. She works closely with property managers and representatives to provide a smooth exchange between client and lenders. She is also responsible for review of third party reports, asbestos and lead surveys, and subsurface investigations.

*Environmental Assessment, Southern California, The New Home Company.* For two years Ms. Blanchard performed due diligence services related to real estate transfers and property development for The New Home Company, a large residential developer in Southern California. She was also responsible for review of third party reports, asbestos and lead surveys, coordination with regulatory agencies, and subsurface investigations.

*Environmental Assessment, Southern California, Jiffy Lube.* Ms. Blanchard performed and managed twelve environmental site assessments of vacant and operating vehicle fueling and repair stations proposed for redevelopment or sale. In addition, Ms. Blanchard was responsible for review of third party reports, asbestos and lead surveys, underground storage tank removals and other subsurface investigations.

*Environmental Assessment, Southern California, Johnson & Johnson/DePuy.* Ms. Blanchard performed environmental site assessments and limited compliance evaluations of six medical device/equipment manufacturers. She evaluated the current environmental regulations applicable to the facilities and any deficiencies or omissions.

*Project Manager/Coordinator/Team Leader, Nationwide, U.S.A. (Confidential Client).* Ms. Blanchard coordinated and performed over 220 Phase I and II investigations, including lead paint, lead in water, asbestos and radon surveys, compliance audits, storage tank investigation/removal/ remediation, decommissioning and environmental permit transfers for psychiatric and acute care hospitals, medical clinics and offices, throughout the United States. Her responsibilities included investigatory and research activities, serving as a liaison between the client, client attorneys, the potential buyers, individual project managers, staff, and subcontractors in many different offices. She also managed and projected budgets, performed Phase I and II investigations and compliance evaluations across the United States, and reviewed and technically edited all proposals and reports for those projects.

*Project Office Manager/Project Coordinator/Sample Custodian, Two Delisted NPL Sites, Del Amo/Palo Alto, CA, Hewlett-Packard and Shell Oil/Dow Chemical.* Ms. Blanchard served as onsite field office manager, database coordinator, and sample custodian for remedial investigation/feasibility studies for two large-scale projects under the guidance of the US EPA and the California Regional Water Quality Control Board. She coordinated field, office, and database personnel, served as client, public and agency (Regional Water Quality Control Board) liaison, prepared monthly status reports as well as budget and labor projections,

edited technical submittals to client and agencies, compiled and maintained an administrative public record and supervised five site and field office employees.

### ***Subsurface Investigations/Demolition/Health & Safety***

*Health & Safety Third Party Oversight, Aircraft Engine Test and Repair Facility Demolition, Bob Hope Airport, Burbank, California, GE.* Provided third-party health and safety oversight and reporting for demolition of a historic, closed aircraft engine test and repair facility that had been in operation since the 1930s. Her responsibilities included daily task assessment, oversight, preparation of health and safety task assessment, and incident reporting forms for a high profile international company. She was also accountable for the coordination between multiple consultants, the client, the airport and local agencies.

*Field Project Manager, Site Remediation, Brea, CA, Birch Hills Golf Course/Chevron, 2013.* Ms. Blanchard oversaw field operations, primarily large-scale soil excavations and health and safety of subcontractors for sampling and soil excavation (primarily for PCBs) at a former industrial plant that had been redeveloped as a golf course. Oversight of the project was provided by the US EPA and chemicals of concern included PCBs, metals, petroleum hydrocarbons and other volatile compounds.

*Health & Safety Liason, Operating Resort Facility, Kapolei, HI, Disney Aulani Resort, 2012.* Ms. Blanchard identified and followed up on health and safety task items for operations and subcontractors at a ten-acre leisure resort. Her duties included assessment of chemical use, storage and disposal, construction punch lists, compliance training and documentation, as well as chemical release monitoring and systems installation.

*Field Project Manager, Chemical Plant Demolition, Santa Fe Springs, CA, Pilot Chemical Company, 2011-2012.* Ms. Blanchard oversaw field operations and health and safety of subcontractors for demolition of a former industrial soap manufacturer under the guidance of the RWQCB. Her responsibilities included hazardous materials, lead, asbestos and mold abatement oversight, health and safety monitoring, as well as the removal of impacted soil, clarifiers, tanks, and unknown subsurface features encountered during demolition activities. Her ongoing activities included soil vapor and groundwater monitoring and reporting.

*Assistant Project Manager, Former Research Laboratory Decommissioning, Montebello, CA, Chevron, 2005.* Ms. Blanchard assisted with hazardous materials and waste identification, collection, characterization and disposal. She was responsible for historical and regulatory agency research, materials and equipment decommissioning, oversight of storage tank removal, clarifier and settling pond removal, as well as asbestos sampling and abatement, in preparation for demolition and/or conversion of a former research refinery and laboratory.

### ***Municipal/State Contracts***

*Project and Field Project Manager, LAUSD Proposed School Sites, Los Angeles, CA, Los Angeles Unified School District (LAUSD), 1999-2014.* Ms. Blanchard participated on the on-call environmental services contract under the district's environmental health and safety branch, which focused on clearing new proposed school sites by the California Department of Toxic Substances Control (DTSC). Her responsibilities included fast-track preparation, implementation and documentation of preliminary environmental assessments, focused investigations, removal action plans, and removal action completion reports. The projects she worked on included facility demolition and construction activities, soil, soil gas and groundwater investigation and

## **Robin Blanchard**

---

remediation, as well as health and safety and contractor oversight. Specific projects included: South Region Elementary Schools 3 and 7; South Region High School No's 2,3,7 and 9; Central Los Angeles Learning Center No.1, Central Region Elementary Schools No's 13 and 17; Carson-Gore Learning Academy; Valley Region High School No. 13, and Bell Adult Education Center.

### **Contact**

rblanchard@partneresi.com

## Education

Bachelor of Science, Biology, Arizona State University

## Training

Hazardous Waste Operations and Emergency Response (HAZWOPER) 40-hour (with First Aid, CPR)  
Asbestos Hazard and Emergency Response Act (AHERA) Asbestos Building Inspector  
EPA Method 9 Visible Emissions  
AGC/ADOT Erosion Control Coordinator

## Highlights

Over 10 years of experience performing due diligence assessments and subsurface investigations  
Over 10 years of experience in soil and groundwater remediation  
Over 10 years conducting industrial hygiene assessments such as asbestos, lead, radon, and mold surveys

## Experience Summary

Mr. Bailey serves as a Senior Project Manager, overseeing and managing all aspects of multi-scope projects including Phase I ESAs in accordance with EPA's All Appropriate Inquiry (AAI), Property Condition Assessments (PCAs), Sub-specialist Reports, Zoning Reports, Seismic Assessments, and Industrial Hygiene-related projects.

Mr. Bailey has significant experience in due diligence assessments for a variety of property types and the needs and requirements of a variety of reporting standards, including ASTM standards, EPA's AAI, Freddie Mac, Fannie Mae, and customized client formats. Specifically, Mr. Bailey has performed Phase I Environmental Site Assessments (ESAs), Environmental Transaction Screens, Database Reviews, Phase II Subsurface Investigations, Stormwater Pollution Prevention Plans (SWPPs), Spill Prevention, Control, and Countermeasure (SPCC) Plans, Geotechnical Evaluations, Soil and Groundwater Remediation, Regulatory Compliance Assessments, Asbestos Surveys, Lead-based Paint Surveys, Radon Surveys, and Mold Assessments.

### Environmental Assessments

Duties included performing site visits; gathering zoning, ownership, building permits, fire records, and groundwater well information; geology research; UST and leaking underground storage tank (LUST) file review; aerial photograph interpretation; Resource Conservation Recovery Act (RCRA), Water Quality Assurance Revolving Fund (WQARF), Comprehensive Environmental Response, Compensation, and Liability Act (CERCLA) database and city directory review; personal interviews; and preparation of technical reports.

### Subsurface Investigations

Mr. Bailey has extensive experience in conducting Phase II Subsurface Investigations on industrial manufacturing facilities, plating facilities, DOT yards, gas stations, auto repair facilities, multi-family residential properties, shopping centers, and undeveloped land. Mr. Bailey has conducted soil and soil gas sampling, groundwater sampling, oversight of underground storage tank (UST) removal activities, drywell investigations, and extensive soil and groundwater remediation activities at former plating facilities, former military airport, and aggregate mines.

### Industrial Hygiene Surveys

Mr. Bailey has served as a Project Scientist and Project Manager on numerous industrial hygiene related projects. Projects included asbestos, microbial remediation, lead-based paint, and industrial hygiene (plating and paint mixing facilities) related projects, including sampling, report preparation, and senior review for a variety of clients throughout the United States. In addition, Mr. Bailey has provided asbestos and microbial abatement oversight activities at private, commercial, and school facilities.

### Geotechnical Evaluations

Mr. Bailey's field experience includes logging and sampling geotechnical borings for civil engineering and future construction projects. Duties included placing boring locations via GPS coordinates, logging borings, collection of soil samples, classification of soils in accordance with Unified Soil Classification System (USCS), and supervision and coordination of drilling and utility locating companies.

### Project Experience

[Former Semi-Conductor Plating Facility, Phoenix, Arizona.](#) Mr. Bailey served as the field team leader for the decommissioning of a former semi-conductor plating facility. He conducted numerous subsurface investigations and provided technical oversight during remedial activities and post-remedial clearance sampling.

[Various High Profile Acquisition Properties, Various locations throughout the United States.](#) Mr. Bailey has managed numerous multi-scope equity projects on high profile and historic hotel/resort properties, with scopes of work including Phase I ESAs, PCAs, Sub-specialist Reports, Zoning Reports, Seismic Assessments, and Industrial Hygiene-related sampling.

[Various Freddie Mac and Fannie Mae Multifamily Properties, Various locations throughout the United States.](#) Mr. Bailey has managed and staffed numerous Freddie Mac and Fannie Mae scope projects throughout the United States. Scopes include Phase I ESAs, PCAs, and Seismic Assessments.

[Former Aggregate Mine, Salt River Pima-Maricopa Indian Community, Arizona.](#) Mr. Bailey served as the field team leader for the decommissioning of a former aggregate mine on Tribal Lands. He conducted numerous subsurface investigations and provided technical oversight during remedial activities, UST removal operations, septic system removals, well abandonment, and post-remedial clearance sampling.

[Department of Defense Cleanup, Mesa, Arizona.](#) Mr. Bailey was subcontracted to provide general technical operation assistance and routine compliance sampling at a Thermally-Enhanced Soil Vapor Extraction pilot test for a former Air Force jet fueling compound and active Superfund Site.

### Contact

abailey@partneresi.com

## **Education**

Bachelor of Science, Environmental Science, Emphasis in Regulation and Economics  
University of California, Riverside

## **Registrations**

Registered Environmental Assessor - California  
OSHA 40-Hour Hazwoper  
AHERA Certified Asbestos Building Inspector

## **Training**

Technical Writing Course - 1995

## **Highlights**

More than 22 years of experience in the environmental and engineering consulting field.  
Equity/Acquisition Property Condition Assessments and Phase I ESAs.  
Agency Lender Acquisition Property Condition Assessments and Phase I ESAs.  
Soil and groundwater contamination investigations and remediation.  
Regulatory compliance projects.  
Ordnance Removal Engineering Studies.

## **Experience Summary**

Mr. Jones currently serves as a National Client Manager for Partner Engineering & Science, Inc. providing solutions to clients' physical condition and environmental due diligence and engineering needs. He is responsible for ensuring consistency and quality and on-time report delivery of due diligence and engineering services provided by Partner. Current day to day responsibilities include project oversight, staff supervision, problem solving, report review, and client management.

Mr. Jones has served as an environmental scientist, project manager, or senior author for projects associated with over 7,000 real estate transactions. Mr. Jones is familiar with the due diligence requirements of a varied number of reporting standards, including ASTM, EPA's All Appropriate Inquiry (AAI), Fannie Mae DUS, HUD, and Freddie Mac. He also has experience with fulfilling numerous customized client scopes of work. Mr. Jones' due diligence resume includes experience at all levels including advising traditional and agency lenders, real estate investors, and other client types through the following product types: Phase I Environmental Site Assessments, Environmental Transaction Screens, Phase II Subsurface Investigations, Remedial Cost Estimates, Remediation Design, Property Condition Assessments, Probable Maximum Loss Assessments, asbestos, lead-based paint, lead-in water, radon, mold surveys, geophysical surveys, regulatory compliance projects, Engineering Evaluation/Cost Analysis projects, and Preliminary Endangerment Assessments. His specialty is performing engineering and environmental due diligence for lenders, real estate investors, attorneys, and government entities.

Additionally, over the course of his career, as a staff scientist, project manager, senior project manager and client manager, Mr. Jones has significant relevant project experience relating to investigation and cleanup of soil, soil vapor, and groundwater contamination. The investigations and cleanup projects have occurred at current and former gas stations and dry cleaning facilities, agricultural properties, industrial and

manufacturing facilities, and military installations. Investigation and cleanup projects have been as the result of releases from underground storage tanks, dry cleaning equipment, and from spills and/or dumping activities. Media that has been investigated and remediated has included dry cleaning chemicals and wastes, gasoline, diesel, and other fuel types, and PCA and TCE plumes. In addition, Mr. Jones was often the point of contact for regulatory agencies, and produced work plans, bid documents, contracts, specifications, and the documents that detailed the investigation, long-term groundwater monitoring, and/or soil and groundwater cleanup activities.

### **Project Experience**

*Acquisition Assessments, LAX Marriott.* Mr. Jones led a team of specialty consultants who evaluated the physical condition of the LAX Marriott hotel. A generalist specializing in management of equity PCAs worked with a team of specialists under Mr. Jones' direction, including the following scopes and disciplines: Mechanical, Engineering, and Plumbing / Fire Life Safety (MEP/FLS) assessments, elevator assessment, roof assessment, accessibility survey, and curtain wall evaluation. Additionally, the team performed a Phase I Environmental Site Assessment (ESA), Phase II ESA, site characterization due to contaminants identified from historic manufacturing uses, a seismic risk assessment, and an ALTA survey. Mr. Jones' team worked with several attorneys and the client's acquisitions team to provide a detailed account of problematic issues and associated costs for their consideration in order to help determine whether the acquisition should occur.

*Acquisition Property Condition Assessments, Tustin Center I & II, Santa Ana, CA; 235 Pine Street, San Francisco, CA; Park 80 West, Saddle Brook, NJ; United Plaza, Philadelphia, PA; California Plaza, Walnut Creek, CA; Stadium Gateway.* Mr. Jones led a team of specialty consultants who evaluated the physical condition of the above mid to high-rise office building properties. A generalist specializing in management of equity PCAs worked with a team of specialists under Mr. Jones' direction, including but not limited to the following scopes and disciplines: Mechanical, Engineering, and Plumbing / Fire Life Safety (MEP/FLS) assessments, elevator assessments, roof assessments, curtain wall evaluations, structural engineering evaluations, microbiological influenced corrosion (MIC) testing, and water intrusion assessment and testing. Mr. Jones' team worked with the client's acquisitions team to provide a detailed account of problematic issues and associated costs for their consideration in order to help determine whether the acquisitions should occur.

*Acquisition Property Condition Assessments (PCAs) and Phase I Environmental Assessments (ESAs) for Medical Office Buildings.* Mr. Jones led a team of specialty consultants who evaluated the physical and environmental condition of hundreds of medical office building properties across the United States. The due diligence work was associated with both portfolios of medical office buildings as well as individual properties. A generalist specializing in management of equity PCAs worked with a team of specialists under Mr. Jones' direction, including but not limited to the following scopes and disciplines: Mechanical, Engineering, and Plumbing / Fire Life Safety (MEP/FLS) assessments, elevator assessments, roof assessments, curtain wall evaluations, and structural engineering evaluations. Phase I ESAs and in many cases Seismic Risk Assessments were also performed. Mr. Jones' team worked with the client's acquisitions team and their attorneys to provide a detailed account of problematic issues and associated costs for their consideration in order to help determine whether the acquisitions should occur.

*Fannie Mae and Freddie Mac ESAs and PCAs.* Mr. Jones' team has performed hundreds of Phase I Environmental Site Assessments and Property Condition Assessments for Fannie Mae and Freddie Mac



agency lenders. The multi-family developments evaluated by Mr. Jones and his team have been located all across the United States.

*PEAs, Beaumont and Coachella, CA School Districts.* Mr. Jones' team has performed several Preliminary Endangerment Assessments on agricultural properties to determine whether the sites were impacted with agricultural chemicals and to determine if the properties were suitable locations for public schools to be developed. The analysis included developing a protocol for pesticide and herbicide testing, performing the sampling in accordance with said protocol, and an evaluation of the sampling results.

*EBS' at U.S. Air Force Bases.* Mr. Jones has been part of a team that performed numerous Environmental Baseline Surveys (EBS') at United States Air Force Bases across the country. The EBS document was a comprehensive survey or assessment that was essentially a very detailed account of the environmental issues and status at the Air Force Base and on properties that adjoined the Air Force Base. The document contained information including but not limited to: aboveground and underground storage tanks, oil water separators, hazardous materials use and hazardous waste storage locations, chemical inventories, buildings with known or suspected PCBs, asbestos, and/or lead based paint, contamination sites, and sites with radioactive materials or wastes.

*EE/CA, Fort Ord, Monterey Bay, CA.* Mr. Jones was the Deputy Task Order Manager for an Engineering Evaluation/Cost Analysis study at the former Fort Ord, California. The study identified and documented both newly discovered and known ordnance sites at the former Fort Ord. The types of ordnance at each site were determined as well as the expected depths of penetration upon impact. The costs associated with removing the ordnance was also determined and recommendations were made as to what depths below ground surface the ordnance removals should occur at each site.

*Subsurface Investigation, Ogden, UT.* Mr. Jones performed a large scale investigation to determine if any soil or groundwater contamination was present at numerous locations where fuel was stored in underground and aboveground storage tanks at the U.S. Army Defense Depot Ogden. When contaminants were identified, the sites were then characterized to determine extent of impact to soil and groundwater.

*Environmental Compliance Audit, Atchison, KS.* Mr. Jones performed an Environmental Compliance Audit (ECA) of numerous environmental resource management protocols at the Atchison Facility for the Federal Defense Logistics Agency in Atchison, Kansas.

**Contact**

gjones@partneresi.com